


# LAW ENFORCEMENT PERSONNEL



## LAW ENFORCEMENT PERSONNEL DATA

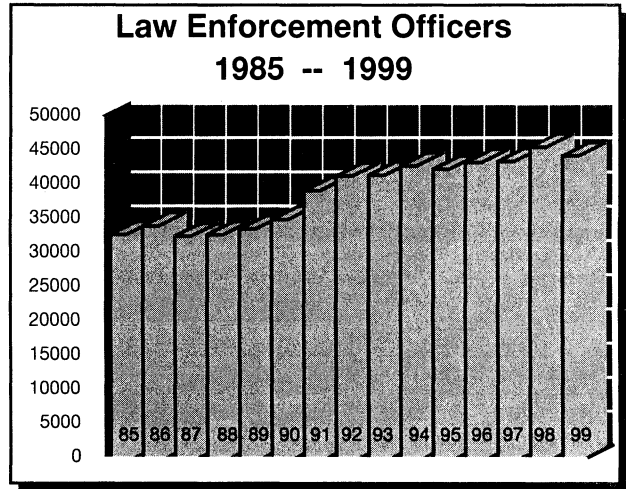
The Texas Uniform Crime Reporting program collects pertinent data relating to the police agencies of the state. Information regarding law enforcement employee strength, employment trends, law officers assaulted in the line of duty, and law officers killed in the line of duty is discussed in this section.

### Commissioned Personnel

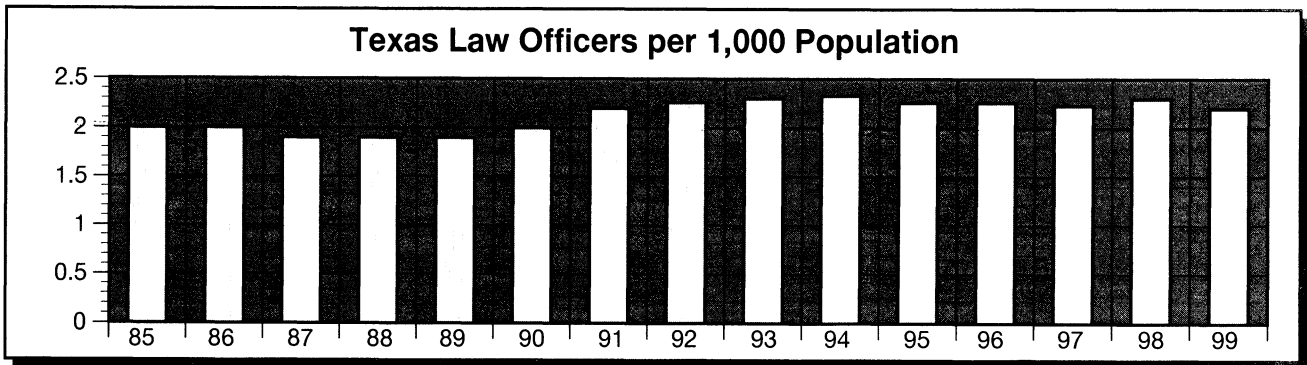
Texas' law enforcement community employed 44,255 full-time sworn officers as of October 31, 1999. The average number of officers for every 1,000 inhabitants of Texas was 2.20. The ratio of law enforcement officers to inhabitants decreased 2.3 percent from 1998.

### Civilian Employees

The 918 Texas agencies reporting law enforcement employee data employed 25,063 civilian workers. Civilian employment has decreased 5.2 percent over 1998 and now makes up 36 percent of the Texas law enforcement work force.



	Male	Female	Total
<b>Officers</b>			
Police Departments	28,372	3,072	31,444
Sheriff Offices	8,638	1,117	9,755
DPS	2,903	153	3,056
<b>TOTAL</b>	<b>39,913</b>	<b>4,342</b>	<b>44,255</b>
<b>Civilian</b>			
Police Departments	3,543	7,188	10,731
Sheriff Offices	5,807	4,589	10,396
DPS	1,236	2,700	3,936
<b>TOTAL</b>	<b>10,586</b>	<b>14,477</b>	<b>25,063</b>



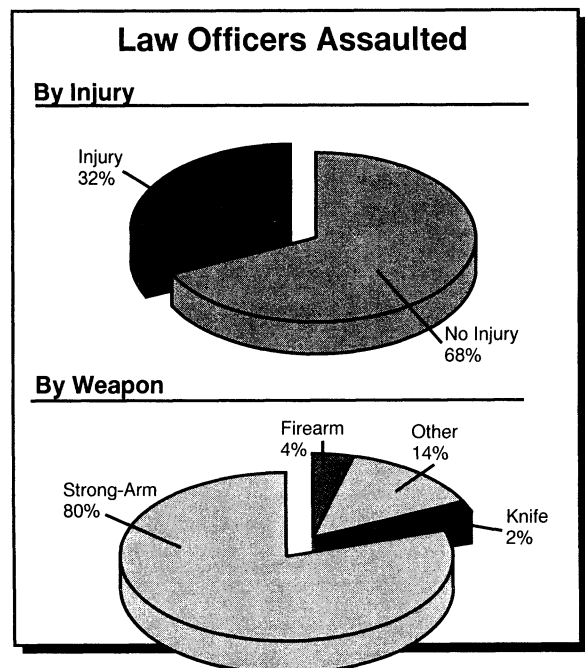
## LAW ENFORCEMENT OFFICERS ASSAULTED

The death or assault of a law enforcement officer seriously impacts the feeling of security in society. As the possibility of being assaulted may discourage persons from considering law enforcement careers, attacks on police officers reduce their ability to combat crime. As such, violence towards police equals violence towards society.

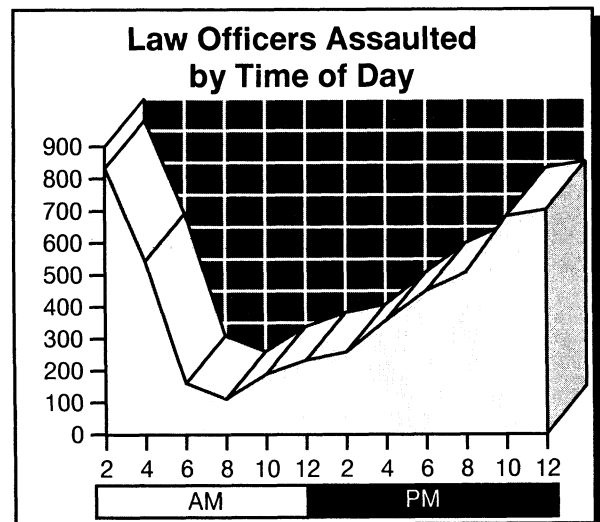
In 1999, 5,019 Texas Law Officers were assaulted in the line of duty. The number of officers assaulted decreased 0.4 percent over the number of assaults in 1998. Assaults resulted in injury to the officer in 32 percent of the cases and 93 percent of the assaults were cleared.



Assaults by Activity		
Activity	Number	Percent
Disturbance Call	1,343	26.9%
Burglary in Progress	74	1.5%
Robbery in Progress	20	0.4%
Attempting Other Arrests	1,071	21.3%
Civil Disorder	41	0.8%
Handling or Transporting Prisoners	919	18.3%
Investigating Suspicious Persons or Circumstances	487	9.7%
Ambush-No Warning	34	0.7%
Mentally Deranged	72	1.4%
Traffic Pursuits and Stops	514	10.2%
All Other Circumstances	444	8.8%
<b>TOTAL</b>	<b>5,019</b>	<b>100.0%</b>



Assaults by Assignment			
Assignment	Number	Percent	
Two Man Vehicle	994	19.8%	
One Man Vehicle	Alone	1,333	26.7%
	Assisted	1,603	31.9%
Detective	Alone	86	1.7%
	Assisted	193	3.8%
Other	Alone	337	6.7%
	Assisted	473	9.4%
<b>TOTAL</b>	<b>5,019</b>	<b>100.0%</b>	



## TEXAS LAW ENFORCEMENT OFFICERS KILLED IN THE LINE OF DUTY IN 1999

The Texas Department of Public Safety and Law Enforcement community expresses its sincerest sympathy to the families of the following Law Enforcement Officers who made the ultimate sacrifice while protecting and serving the citizens of Texas.

### Felonious Deaths

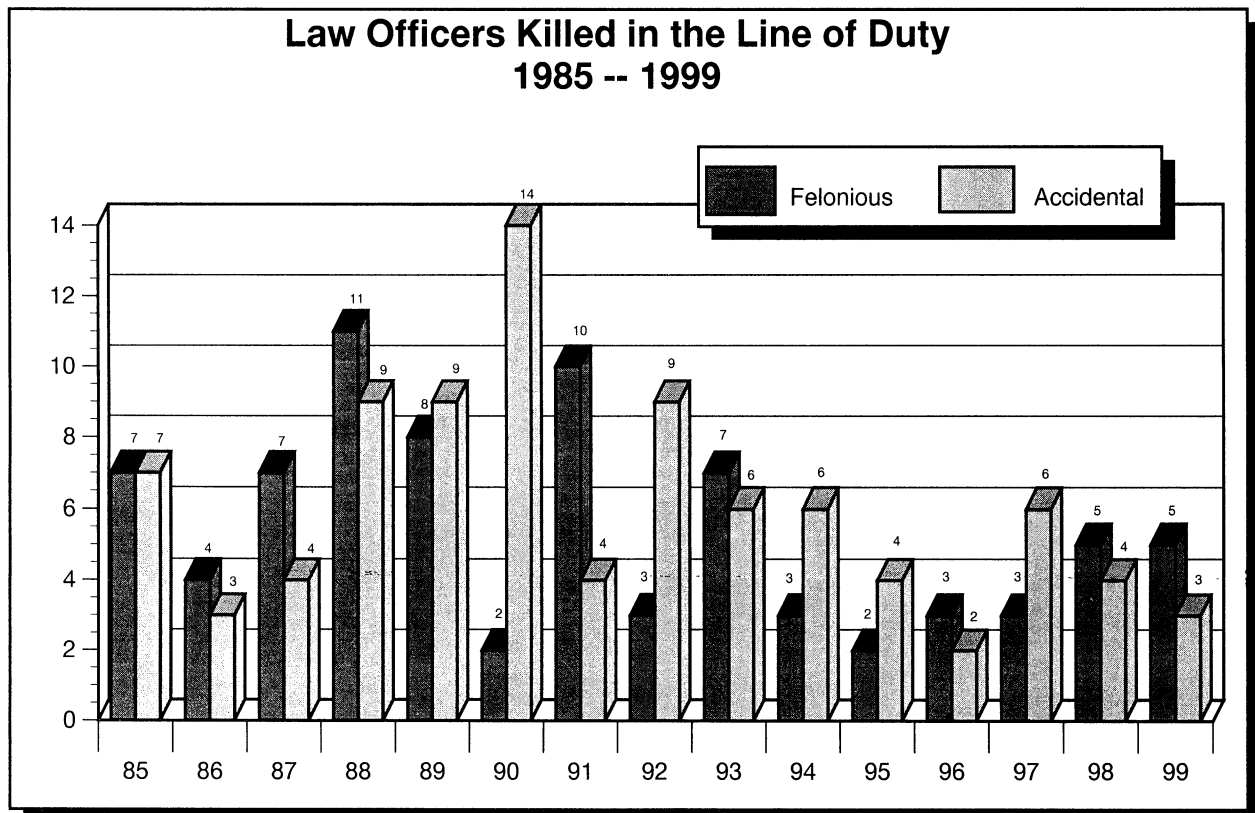
During 1999 five Texas Law Officers were killed in the line of duty by criminal action:

- Officer **TROY ALAN BLANDO**, Houston PD, on May 19 -- Traffic Stop
- Deputy **LARRY KOLB**, Kendall CO SO, on October 2 -- Disturbance
- Deputy **MARK STEPHENSON**, Atascosa CO SO, on October 12 -- Ambush
- Deputy **THOMAS MONSE**, Atascosa CO SO, on October 12 -- Ambush
- Trooper **TERRY MILLER**, DPS Pleasanton, on October 12 -- Ambush

### Accidental Deaths

Three Texas Law Officers died as the result of duty-related accidents in 1999:

- Agent **CLYDE EARL KINCAID**, Goliad CO SO, on January 9 -- Traffic Accident
- Officer **TIFFANY CATHRYN HICKEY**, Cockrell Hill PD, on May 30 -- Traffic Accident
- Agent **PAUL LEVEILLE**, FBI El Paso, on September 1 -- Plane Crash



# 1999 COMMISSIONED/CIVILIAN PERSONNEL

AGENCY	COMMISSIONED	CIVILIAN
<b>ANDERSON COUNTY</b>		
Anderson CO SO	22	26
Palestine PD	37	7
Frankston PD	4	3
<b>ANDREWS COUNTY</b>		
Andrews CO SO	11	16
Andrews PD	14	4
<b>ANGELINA COUNTY</b>		
Angelina CO SO	42	34
Diboll PD	11	5
Huntington PD	5	0
Lufkin PD	71	23
<b>ARANSAS COUNTY</b>		
Aransas CO SO	20	23
Aransas Pass PD	21	6
Rockport PD	19	7
<b>ARCHER COUNTY</b>		
Archer CO SO	8	3
Holliday PD	2	0
<b>ARMSTRONG COUNTY</b>		
Armstrong CO SO	4	4
<b>ATASCOSA COUNTY</b>		
Atascosa CO SO	28	39
Lytile PD	5	0
Pleasanton PD	13	7
Poteet PD	5	1
Jourdanton PD	4	0
<b>AUSTIN COUNTY</b>		
Austin CO SO	26	17
Bellville PD	8	2
Sealy PD	14	1
Wallis PD	3	0
<b>BAILEY COUNTY</b>		
Bailey CO SO	4	5
Muleshoe PD	6	6
<b>BANDERA COUNTY</b>		
Bandera CO SO	19	16
<b>BASTROP COUNTY</b>		
Bastrop CO SO	46	77
Bastrop PD	15	3
Elgin PD	14	5
Smithville PD	10	6
<b>BAYLOR COUNTY</b>		
Baylor CO SO	6	7
Seymour PD	6	1
<b>BEE COUNTY</b>		
Bee CO SO	20	19
Beeville PD	23	6
<b>BELL COUNTY</b>		
Bell CO SO	85	153
Belton PD	24	9

AGENCY	COMMISSIONED	CIVILIAN
Harker Heights	32	8
Killeen PD	140	41
Nolanville PD	3	0
Temple PD	111	28
Central Tx College PD	10	1
Morgans Point Resort PD	5	0
Killeen ISD PD	10	0
<b>BEXAR COUNTY</b>		
Bexar CO SO	427	1,082
San Antonio PD	1,864	502
Alamo Heights PD	20	8
Balcones Heights PD	20	5
Castle Hills PD	21	6
Converse PD	23	2
Hill Country Village PD	8	0
Hollywood Park PD	8	0
Kirby PD	13	5
Leon Valley PD	25	8
Olmos Park PD	11	0
Shavano Park PD	12	0
Terrell Hills PD	14	1
Universal City PD	25	9
Windcrest PD	19	6
Live Oak PD	21	9
UT H/S Ctr San Antonio PD	24	51
UT San Antonio PD	29	31
Judson ISD PD	8	2
Alamo Comm Coll Dist PD	29	26
Selma PD	8	1
Somerset PD	3	0
Helotes PD	9	1
Trinity University PD	14	6
St. Mary's University PD	12	7
East Central ISD PD	14	2
North East ISD PD	27	5
Fair Oaks Ranch PD	13	0
<b>BLANCO COUNTY</b>		
Blanco CO SO	7	7
Blanco PD	4	0
Johnson City PD	3	0
<b>BORDEN COUNTY</b>		
Borden CO SO	2	1
<b>BOSQUE COUNTY</b>		
Bosque CO SO	9	11
Clifton PD	5	1
Meridian PD	2	0
<b>BOWIE COUNTY</b>		
Bowie CO SO	45	181
De Kalb PD	4	1
Nash PD	7	1
New Boston PD	9	3

AGENCY	COMMISSIONED	CIVILIAN
Texarkana PD	83	10
Wake Village PD	6	0
Hooks PD	5	0
<b>BRAZORIA COUNTY</b>		
Brazoria CO SO	172	128
Alvin PD	38	21
Angleton PD	39	11
Clute PD	20	7
Danbury PD	5	0
Freeport PD	25	8
Lake Jackson PD	38	17
Manvel PD	6	0
Pearland PD	56	25
Richwood PD	5	1
Sweeny PD	6	1
West Columbia PD	8	6
Alvin Comm Coll PD	10	2
Brazoria PD	9	6
Jones Creek PD	2	0
Surfside Beach PD	6	0
Oyster Creek PD	5	4
Alvin ISD PD	*	*
Angleton ISD PD	3	2
<b>BRAZOS COUNTY</b>		
Brazos CO SO	65	75
Bryan PD	96	25
College Station PD	89	43
Texas A&M University PD	53	70
<b>BREWSTER COUNTY</b>		
Brewster CO SO	9	9
Alpine PD	11	9
Sul Ross State University PD	6	2
<b>BRISCOE COUNTY</b>		
Briscoe CO SO	2	1
<b>BROOKS COUNTY</b>		
Brooks CO SO	12	18
Falfurrias PD	8	1
<b>BROWN COUNTY</b>		
Brown CO SO	16	24
Bangs PD	3	0
Brownwood PD	33	13
Early PD	5	1
<b>BURLESON COUNTY</b>		
Burleson CO SO	18	9
Caldwell PD	10	1
Somerville PD	4	0
<b>BURNET COUNTY</b>		
Burnet CO SO	29	29
Burnet PD	12	1
Marble Falls PD	18	9
Bertram PD	4	1
Granite Shoals PD	8	2
Horseshoe Bay PD	9	1
Cottonwood Shores PD	2	0
<b>CALDWELL COUNTY</b>		
Caldwell CO SO	19	42
Lockhart PD	21	0
Luling PD	9	4
Martindale PD	4	0

AGENCY	COMMISSIONED	CIVILIAN
<b>CALHOUN COUNTY</b>		
Calhoun CO SO	28	20
Point Comfort PD	2	0
Port Lavaca PD	21	6
Seadrift PD	1	0
<b>CALLAHAN COUNTY</b>		
Callahan CO SO	6	4
Baird PD	2	0
Clyde PD	5	1
<b>CAMERON COUNTY</b>		
Cameron CO SO	*	*
Brownsville PD	202	81
Combes PD	4	0
Harlingen PD	110	38
La Feria PD	10	4
Los Fresnos PD	15	5
Port Isabel PD	17	7
Primera PD	5	1
San Benito PD	49	6
Santa Rosa PD	5	0
UT Brownsville PD	9	7
South Padre Island PD	22	10
TSTC Harlingen PD	7	4
Cameron CO Park Ranger PD	8	0
Brownsville ISD PD	9	0
<b>CAMP COUNTY</b>		
Camp CO SO	5	11
Pittsburg PD	9	2
<b>CARSON COUNTY</b>		
Carson CO SO	6	6
Panhandle PD	4	0
<b>CASS COUNTY</b>		
Cass CO SO	11	23
Atlanta PD	16	5
<b>CASTRO COUNTY</b>		
Castro CO SO	8	10
Dimmitt PD	7	2
Hart PD	1	0
<b>CHAMBERS COUNTY</b>		
Chambers CO SO	26	37
Mont Belvieu PD	9	5
<b>CHEROKEE COUNTY</b>		
Cherokee CO SO	26	28
Jacksonville PD	28	8
Rusk PD	8	1
Alto PD	2	0
Wells PD	1	1
<b>CHILDRESS COUNTY</b>		
Childress CO SO	4	10
Childress PD	8	4
<b>CLAY COUNTY</b>		
Clay CO SO	10	5
<b>COCHRAN COUNTY</b>		
Cochran CO SO	8	4
<b>COKE COUNTY</b>		
Coke CO SO	4	1
<b>COLEMAN COUNTY</b>		
Coleman CO SO	6	5
Coleman PD	9	5

AGENCY	COMMISSIONED	CIVILIAN
Santa Anna PD	2	1
<b>COLLIN COUNTY</b>		
Collin CO SO	101	236
Allen PD	59	19
Celina PD	6	0
Farmersville PD	7	0
Frisco PD	*	*
McKinney PD	54	16
Plano PD	284	121
Wylie PD	20	6
Princeton PD	6	1
Melissa PD	2	0
Parker PD	3	0
Lavon PD	3	1
<b>COLLINGSWORTH COUNTY</b>		
Collingsworth CO SO	5	4
<b>COLORADO COUNTY</b>		
Colorado CO SO	15	20
Columbus PD	10	1
Eagle Lake PD	8	1
Weimar PD	6	1
<b>COMAL COUNTY</b>		
Comal CO SO	72	93
New Braunfels PD	61	19
<b>COMANCHE COUNTY</b>		
Comanche CO SO	10	26
Comanche PD	7	1
Deleon PD	4	0
<b>CONCHO COUNTY</b>		
Concho CO SO	4	5
Eden PD	3	0
<b>COOKE COUNTY</b>		
Cooke CO SO	21	26
Gainesville PD	38	12
<b>CORYELL COUNTY</b>		
Coryell CO SO	20	24
Copperas Cove PD	46	14
Gatesville PD	13	5
<b>COTTLE COUNTY</b>		
Cottle CO SO	2	0
<b>CRANE COUNTY</b>		
Crane CO SO	7	4
Crane PD	7	5
<b>CROCKETT COUNTY</b>		
Crockett CO SO	10	5
<b>CROSBY COUNTY</b>		
Crosby CO SO	5	10
<b>CULBERSON COUNTY</b>		
Culberson CO SO	6	6
<b>DALLAM COUNTY</b>		
Dallam CO SO	4	6
Dalhart PD	11	7
<b>DALLAS COUNTY</b>		
Dallas CO SO	*	*
Dallas PD	2,873	724
Addison PD	55	18
Balch Springs PD	30	9
Carrollton PD	135	57
Cedar Hill PD	40	8

AGENCY	COMMISSIONED	CIVILIAN
Cockrell Hill PD	13	4
Coppell PD	41	16
Desoto PD	61	8
Duncanville PD	60	13
Farmers Branch PD	68	29
Garland PD	288	124
Grand Prairie PD	180	93
Highland Park PD	50	15
Hutchins PD	10	5
Irving PD	303	105
Lancaster PD	47	15
Mesquite PD	197	66
Richardson PD	151	98
Sachse PD	16	7
Seagoville PD	17	5
University Park PD	32	7
Wilmer PD	13	3
UT Med School Dallas PD	24	38
UT Dallas PD	16	18
Eastfield College PD	9	3
Rowlett PD	53	19
Richland College PD	11	1
North Lake College PD	13	1
Glenn Heights PD	8	5
Dallas CO Hosp Dist PD	55	36
Baylor Hlth Care Sys PD	45	47
Southern Methodist Univ PD	21	11
Ovilla PD	7	1
St Paul Med Center PD	12	9
<b>DAWSON COUNTY</b>		
Dawson CO SO	7	8
Lamesa PD	17	7
<b>DEAF SMITH COUNTY</b>		
Deaf Smith CO SO	15	16
Hereford PD	26	6
<b>DELTA COUNTY</b>		
Delta CO SO	9	8
<b>DENTON COUNTY</b>		
Denton CO SO	111	292
Argyle PD	6	0
Denton PD	130	33
Lake Dallas PD	10	6
Lewisville PD	120	46
Pilot Point PD	6	0
Sanger PD	9	1
Texas Womens Univ PD	17	17
Univ of North Texas PD	31	23
Flower Mound PD	48	21
The Colony PD	33	18
Highland Village PD	20	7
Corinth PD	17	1
Hickory Creek PD	7	0
Roanoke PD	12	5
Marshall Creek PD	1	0
Trophy Club PD	14	1
<b>DEWITT COUNTY</b>		
Dewitt CO SO	9	19
Cuero PD	11	1
Yorktown PD	3	0

AGENCY	COMMISSIONED	CIVILIAN
<b>DICKENS COUNTY</b>		
Dickens CO SO	2	4
Spur PD	2	0
<b>DIMMIT COUNTY</b>		
Dimmit CO SO	*	*
<b>DONLEY COUNTY</b>		
Donley CO SO	5	6
<b>DUVAL COUNTY</b>		
Duval CO SO	16	12
San Diego PD	*	*
Freer PD	4	5
<b>EASTLAND COUNTY</b>		
Eastland CO SO	7	10
Cisco PD	7	1
Eastland PD	10	2
Gorman PD	*	*
Ranger PD	5	0
<b>ECTOR COUNTY</b>		
Ector CO SO	95	85
Odessa PD	157	42
UT Permian Basin PD	2	9
Ector CO ISD PD	23	1
<b>EDWARDS COUNTY</b>		
Edwards CO SO	4	6
<b>ELLIS COUNTY</b>		
Ellis CO SO	55	70
Ennis PD	31	6
Ferris PD	11	4
Italy PD	4	0
Midlothian PD	19	7
Palmer PD	4	0
Red Oak PD	11	6
Waxahachie PD	41	11
<b>EL PASO COUNTY</b>		
El Paso CO SO	235	688
Anthony PD	10	1
El Paso PD	1,041	272
UT El Paso PD	17	29
Clint PD	5	0
El Paso ISD PD	*	*
Horizon City PD	8	0
Socorro PD	21	8
El Paso Comm College PD	29	6
<b>ERATH COUNTY</b>		
Erath CO SO	19	24
Dublin PD	8	3
Stephenville PD	28	10
Tarleton State Univ PD	10	2
<b>FALLS COUNTY</b>		
Falls CO SO	9	6
Marlin PD	11	5
Rosebud PD	3	0
<b>FANNIN COUNTY</b>		
Fannin CO SO	12	15
Bonham PD	18	6
<b>FAYETTE COUNTY</b>		
Fayette CO SO	18	18
La Grange PD	7	0
Flatonia PD	3	0
<b>FISHER COUNTY</b>		
Fisher CO SO	7	4

AGENCY	COMMISSIONED	CIVILIAN
<b>FLOYD COUNTY</b>		
Floyd CO SO	9	3
Floydada PD	2	0
Lockney PD	3	0
<b>FOARD COUNTY</b>		
Foard CO SO	2	2
Crowell PD	1	0
<b>FORT BEND COUNTY</b>		
Fort Bend CO SO	235	143
Missouri City PD	51	19
Richmond PD	25	7
Rosenberg PD	53	20
Stafford PD	35	11
Sugar Land PD	94	28
Needville PD	6	0
Kendleton PD	12	4
Arcola PD	6	0
Meadows Place PD	15	0
Fort Bend ISD PD	30	4
<b>FRANKLIN COUNTY</b>		
Franklin CO SO	9	8
<b>FREESTONE COUNTY</b>		
Freestone CO SO	15	6
Fairfield PD	7	1
Teague PD	4	0
<b>FRIO COUNTY</b>		
Frio CO SO	11	7
Pearsall PD	11	2
Dilley PD	2	1
<b>GAINES COUNTY</b>		
Gaines CO SO	9	10
Seagraves PD	3	2
Seminole PD	10	2
<b>GALVESTON COUNTY</b>		
Galveston CO SO	269	33
Dickenson PD	24	7
Friendswood PD	41	14
Galveston PD	165	38
Hitchcock PD	16	9
Kemah PD	20	4
La Marque PD	24	7
League City PD	64	32
Texas City PD	80	20
UTMB Galveston PD	35	48
Tx A&M Galveston PD	7	1
Jamaica Beach PD	5	0
Santa Fe PD	16	8
Bayou Vista PD	7	0
College of the Mainlands PD	7	1
<b>GARZA COUNTY</b>		
Garza CO SO	8	5
<b>GILLESPIE COUNTY</b>		
Gillespie CO SO	*	*
Fredericksburg PD	26	3
<b>GLASSCOCK COUNTY</b>		
Glasscock CO SO	3	2
<b>GOLIAD COUNTY</b>		
Goliad CO SO	11	13
<b>GONZALES COUNTY</b>		
Gonzales CO SO	18	11
Gonzales PD	11	6

AGENCY	COMMISSIONED	CIVILIAN
<b>GRAY COUNTY</b>		
Gray CO SO	14	26
Pampa PD	28	3
<b>GRAYSON COUNTY</b>		
Grayson CO SO	60	49
Denison PD	44	9
Pottsboro PD	5	0
Sherman PD	58	22
Van Alstyne PD	6	1
Whitesboro PD	7	9
Howe PD	5	0
Grayson CO College PD	3	1
Austin College Campus PD	7	2
<b>GREGG COUNTY</b>		
Gregg CO SO	76	64
Gladewater PD	14	6
Kilgore PD	30	9
Longview PD	140	21
White Oak PD	14	4
<b>GRIMES COUNTY</b>		
Grimes CO SO	20	15
Navasota PD	15	8
<b>GUADALUPE COUNTY</b>		
Guadalupe CO SO	34	63
Schertz PD	26	8
Seguin PD	50	14
<b>HALE COUNTY</b>		
Hale CO SO	25	24
Abernathy PD	2	0
Hale Center PD	4	0
Plainview PD	35	8
<b>HALL COUNTY</b>		
Hall CO SO	3	5
Memphis PD	3	1
<b>HAMILTON COUNTY</b>		
Hamilton CO SO	10	12
Hico PD	4	0
<b>HANSFORD COUNTY</b>		
Hansford CO SO	4	5
Gruver PD	2	0
Spearman PD	4	0
<b>HARDEMAN COUNTY</b>		
Hardeman CO SO	4	4
Quanah PD	4	0
<b>HARDIN COUNTY</b>		
Hardin CO SO	28	20
Kountze PD	6	1
Silsbee PD	15	5
Sour Lake PD	3	1
Lumberton PD	13	2
<b>HARRIS COUNTY</b>		
Harris CO SO	2,612	842
Houston PD	5,443	1,948
Baytown PD	130	31
Bellaire PD	41	14
Deer Park PD	48	15
Galena Park PD	18	6
Humble PD	50	14

AGENCY	COMMISSIONED	CIVILIAN
Jacinto City PD	16	7
Jersey Village PD	21	7
La Porte PD	*	*
Pasadena PD	250	64
Seabrook PD	28	6
South Houston PD	28	10
Southside Place PD	6	3
Spring Valley PD	15	5
Tomball PD	30	6
Village PD	31	6
Webster PD	42	15
West University Place PD	21	7
Katy PD	33	14
Nassau Bay PD	13	5
UT Houston PD	59	141
Univ of Houston PD	35	15
Texas Southern Univ PD	28	11
Rice University PD	23	16
Univ Houston Clearlake PD	12	7
Hedwig Village PD	17	6
Univ Houston Downtown PD	18	5
Houston Metro Transit PD	*	*
Klein ISD PD	21	13
Houston Baptist Univ PD	7	3
Lakeview PD	12	4
Katy ISD PD	25	5
Spring Branch ISD PD	23	8
Spring ISD PD	26	1
Pasadena ISD PD	20	6
<b>HARRISON COUNTY</b>		
Harrison CO SO	45	46
Marshall PD	45	18
<b>HARTLEY COUNTY</b>		
Hartley CO SO	3	4
<b>HASKELL COUNTY</b>		
Haskell CO SO	3	6
Haskell PD	4	0
<b>HAYS COUNTY</b>		
Hays CO SO	67	137
San Marcos PD	73	23
Southwest Tx St Univ PD	30	29
Kyle PD	8	0
<b>HEMPHILL COUNTY</b>		
Hemphill CO SO	8	6
<b>HENDERSON COUNTY</b>		
Henderson CO SO	32	50
Athens PD	25	7
Malakoff PD	6	0
Seven Points PD	6	5
Gun Barrel City PD	14	5
Caney City PD	3	0
Tool PD	5	0
Coffee City PD	1	0
<b>HIDALGO COUNTY</b>		
Hidalgo CO SO	164	206
Alamo PD	20	9
Donna PD	23	9
Edcouch PD	11	1
Edinburg PD	75	28
Elsa PD	15	6



AGENCY	COMMISSIONED	CIVILIAN
<b>DICKENS COUNTY</b>		
Dickens CO SO	2	4
Spur PD	2	0
<b>DIMMIT COUNTY</b>		
Dimmit CO SO	*	*
<b>DONLEY COUNTY</b>		
Donley CO SO	5	6
<b>DUVAL COUNTY</b>		
Duval CO SO	16	12
San Diego PD	*	*
Freer PD	4	5
<b>EASTLAND COUNTY</b>		
Eastland CO SO	7	10
Cisco PD	7	1
Eastland PD	10	2
Gorman PD	*	*
Ranger PD	5	0
<b>ECTOR COUNTY</b>		
Ector CO SO	95	85
Odessa PD	157	42
UT Permian Basin PD	2	9
Ector CO ISD PD	23	1
<b>EDWARDS COUNTY</b>		
Edwards CO SO	4	6
<b>ELLIS COUNTY</b>		
Ellis CO SO	55	70
Ennis PD	31	6
Ferris PD	11	4
Italy PD	4	0
Midlothian PD	19	7
Palmer PD	4	0
Red Oak PD	11	6
Waxahachie PD	41	11
<b>EL PASO COUNTY</b>		
El Paso CO SO	235	688
Anthony PD	10	1
El Paso PD	1,041	272
UT El Paso PD	17	29
Clint PD	5	0
El Paso ISD PD	*	*
Horizon City PD	8	0
Socorro PD	21	8
El Paso Comm College PD	29	6
<b>ERATH COUNTY</b>		
Erath CO SO	19	24
Dublin PD	8	3
Stephenville PD	28	10
Tarleton State Univ PD	10	2
<b>FALLS COUNTY</b>		
Falls CO SO	9	6
Marlin PD	11	5
Rosebud PD	3	0
<b>FANNIN COUNTY</b>		
Fannin CO SO	12	15
Bonham PD	18	6
<b>FAYETTE COUNTY</b>		
Fayette CO SO	18	18
La Grange PD	7	0
Flatonia PD	3	0
<b>FISHER COUNTY</b>		
Fisher CO SO	7	4

AGENCY	COMMISSIONED	CIVILIAN
<b>FLOYD COUNTY</b>		
Floyd CO SO	9	3
Floydada PD	2	0
Lockney PD	3	0
<b>FOARD COUNTY</b>		
Foard CO SO	2	2
Crowell PD	1	0
<b>FORT BEND COUNTY</b>		
Fort Bend CO SO	235	143
Missouri City PD	51	19
Richmond PD	25	7
Rosenberg PD	53	20
Stafford PD	35	11
Sugar Land PD	94	28
Needville PD	6	0
Kendleton PD	12	4
Arcola PD	6	0
Meadows Place PD	15	0
Fort Bend ISD PD	30	4
<b>FRANKLIN COUNTY</b>		
Franklin CO SO	9	8
<b>FREESTONE COUNTY</b>		
Freestone CO SO	15	6
Fairfield PD	7	1
Teague PD	4	0
<b>FRIO COUNTY</b>		
Frio CO SO	11	7
Pearsall PD	11	2
Dilley PD	2	1
<b>GAINES COUNTY</b>		
Gaines CO SO	9	10
Seagraves PD	3	2
Seminole PD	10	2
<b>GALVESTON COUNTY</b>		
Galveston CO SO	269	33
Dickenson PD	24	7
Friendswood PD	41	14
Galveston PD	165	38
Hitchcock PD	16	9
Kemah PD	20	4
La Marque PD	24	7
League City PD	64	32
Texas City PD	80	20
UTMB Galveston PD	35	48
Tx A&M Galveston PD	7	1
Jamaica Beach PD	5	0
Santa Fe PD	16	8
Bayou Vista PD	7	0
College of the Mainlands PD	7	1
<b>GARZA COUNTY</b>		
Garza CO SO	8	5
<b>GILLESPIE COUNTY</b>		
Gillespie CO SO	*	*
Fredericksburg PD	26	3
<b>GLASSCOCK COUNTY</b>		
Glasscock CO SO	3	2
<b>GOLIAD COUNTY</b>		
Goliad CO SO	11	13
<b>GONZALES COUNTY</b>		
Gonzales CO SO	18	11
Gonzales PD	11	6

AGENCY	COMMISSIONED	CIVILIAN
<b>GRAY COUNTY</b>		
Gray CO SO	14	26
Pampa PD	28	3
<b>GRAYSON COUNTY</b>		
Grayson CO SO	60	49
Denison PD	44	9
Pottsboro PD	5	0
Sherman PD	58	22
Van Alstyne PD	6	1
Whitesboro PD	7	9
Howe PD	5	0
Grayson CO College PD	3	1
Austin College Campus PD	7	2
<b>GREGG COUNTY</b>		
Gregg CO SO	76	64
Gladewater PD	14	6
Kilgore PD	30	9
Longview PD	140	21
White Oak PD	14	4
<b>GRIMES COUNTY</b>		
Grimes CO SO	20	15
Navasota PD	15	8
<b>GUADALUPE COUNTY</b>		
Guadalupe CO SO	34	63
Schertz PD	26	8
Seguin PD	50	14
<b>HALE COUNTY</b>		
Hale CO SO	25	24
Abernathy PD	2	0
Hale Center PD	4	0
Plainview PD	35	8
<b>HALL COUNTY</b>		
Hall CO SO	3	5
Memphis PD	3	1
<b>HAMILTON COUNTY</b>		
Hamilton CO SO	10	12
Hico PD	4	0
<b>HANSFORD COUNTY</b>		
Hansford CO SO	4	5
Gruver PD	2	0
Spearman PD	4	0
<b>HARDEMAN COUNTY</b>		
Hardeman CO SO	4	4
Quanah PD	4	0
<b>HARDIN COUNTY</b>		
Hardin CO SO	28	20
Kountze PD	6	1
Silsbee PD	15	5
Sour Lake PD	3	1
Lumberton PD	13	2
<b>HARRIS COUNTY</b>		
Harris CO SO	2,612	842
Houston PD	5,443	1,948
Baytown PD	130	31
Bellaire PD	41	14
Deer Park PD	48	15
Galena Park PD	18	6
Humble PD	50	14

AGENCY	COMMISSIONED	CIVILIAN
Jacinto City PD	16	7
Jersey Village PD	21	7
La Porte PD	*	*
Pasadena PD	250	64
Seabrook PD	28	6
South Houston PD	28	10
Southside Place PD	6	3
Spring Valley PD	15	5
Tomball PD	30	6
Village PD	31	6
Webster PD	42	15
West University Place PD	21	7
Katy PD	33	14
Nassau Bay PD	13	5
UT Houston PD	59	141
Univ of Houston PD	35	15
Texas Southern Univ PD	28	11
Rice University PD	23	16
Univ Houston Clearlake PD	12	7
Hedwig Village PD	17	6
Univ Houston Downtown PD	18	5
Houston Metro Transit PD	*	*
Klein ISD PD	21	13
Houston Baptist Univ PD	7	3
Lakeview PD	12	4
Katy ISD PD	25	5
Spring Branch ISD PD	23	8
Spring ISD PD	26	1
Pasadena ISD PD	20	6
<b>HARRISON COUNTY</b>		
Harrison CO SO	45	46
Marshall PD	45	18
<b>HARTLEY COUNTY</b>		
Hartley CO SO	3	4
<b>HASKELL COUNTY</b>		
Haskell CO SO	3	6
Haskell PD	4	0
<b>HAYS COUNTY</b>		
Hays CO SO	67	137
San Marcos PD	73	23
Southwest Tx St Univ PD	30	29
Kyle PD	8	0
<b>HEMPHILL COUNTY</b>		
Hemphill CO SO	8	6
<b>HENDERSON COUNTY</b>		
Henderson CO SO	32	50
Athens PD	25	7
Malakoff PD	6	0
Seven Points PD	6	5
Gun Barrel City PD	14	5
Caney City PD	3	0
Tool PD	5	0
Coffee City PD	1	0
<b>HIDALGO COUNTY</b>		
Hidalgo CO SO	164	206
Alamo PD	20	9
Donna PD	23	9
Edcouch PD	11	1
Edinburg PD	75	28
Elsa PD	15	6

AGENCY	COMMISSIONED	CIVILIAN
Hidalgo PD	26	12
La Villa PD	3	1
McAllen PD	213	111
Mercedes PD	21	9
Mission PD	78	23
Pharr PD	67	28
San Juan PD	*	*
Weslaco PD	52	16
La Joya PD	14	5
UT Pan American PD	12	10
Alton PD	*	*
Progreso PD	*	*
<b>HILL COUNTY</b>		
Hill CO SO	21	15
Hillsboro PD	20	7
Hubbard PD	3	0
Itasca PD	3	0
Whitney PD	7	1
<b>HOCKLEY COUNTY</b>		
Hockley CO SO	9	11
Levelland PD	20	7
Ropesville PD	1	0
South Plains College PD	4	1
<b>HOOD COUNTY</b>		
Hood CO SO	*	*
Granbury PD	21	4
<b>HOPKINS COUNTY</b>		
Hopkins CO SO	30	17
Sulphur Springs PD	30	7
<b>HOUSTON COUNTY</b>		
Houston CO SO	10	15
Crockett PD	10	3
Grapeland PD	3	0
<b>HOWARD COUNTY</b>		
Howard CO SO	12	20
Big Spring PD	45	24
<b>HUDSPETH COUNTY</b>		
Hudspeth CO SO	10	19
<b>HUNT COUNTY</b>		
Hunt CO SO	26	45
Commerce PD	16	5
Greenville PD	49	20
Tx A&M Commerce PD	15	11
Caddo Mills PD	1	0
West Tawakoni PD	4	1
Quinlan PD	6	1
<b>HUTCHINSON COUNTY</b>		
Hutchinson CO SO	24	6
Borger PD	23	7
Stinnett PD	*	*
<b>IRION COUNTY</b>		
Irion CO SO	4	3
<b>JACK COUNTY</b>		
Jack CO SO	11	3
Jacksboro PD	8	1
<b>JACKSON COUNTY</b>		
Jackson CO SO	10	14
Edna PD	8	1
<b>JASPER COUNTY</b>		
Jasper CO SO	19	11
Jasper PD	19	9
Kirbyville PD	4	0

AGENCY	COMMISSIONED	CIVILIAN
<b>JEFF DAVIS COUNTY</b>		
Jeff Davis CO SO	4	0
<b>JEFFERSON COUNTY</b>		
Jefferson CO SO	94	312
Beaumont PD	259	59
Groves PD	18	2
Nederland PD	20	11
Port Arthur PD	113	26
Port Neches PD	18	3
Lamar Univ PD	15	11
<b>JIM HOGG COUNTY</b>		
Jim Hogg CO SO	*	*
<b>JIM WELLS COUNTY</b>		
Jim Wells CO SO	*	*
Alice PD	36	15
Premont PD	4	0
Orange Grove PD	9	0
<b>JOHNSON COUNTY</b>		
Johnson CO SO	60	79
Alvarado PD	9	7
Burleson PD	38	12
Cleburne PD	42	14
Joshua PD	13	1
Keene PD	7	4
<b>JONES COUNTY</b>		
Jones CO SO	6	13
Anson PD	4	1
Hamlin PD	5	5
Stamford PD	7	4
Hawley PD	1	1
<b>KARNES COUNTY</b>		
Karnes CO SO	7	11
Karnes City PD	6	1
<b>KAUFMAN COUNTY</b>		
Kaufman CO SO	29	52
Forney PD	10	5
Kaufman PD	19	6
Kemp PD	5	0
Terrell PD	32	13
<b>KENDALL COUNTY</b>		
Kendall CO SO	29	8
Boerne PD	18	12
<b>KENEDY COUNTY</b>		
Kenedy CO SO	10	1
<b>KENT COUNTY</b>		
Kent CO SO	2	2
<b>KERR COUNTY</b>		
Kerr CO SO	30	30
Kerrville PD	45	15
Ingram PD	6	1
<b>KIMBLE COUNTY</b>		
Kimble CO SO	7	4
Junction PD	4	0
<b>KING COUNTY</b>		
King CO SO	2	0
<b>KINNEY COUNTY</b>		
Kinney CO SO	6	9
<b>KLEBERG COUNTY</b>		
Kleberg CO SO	27	35
Kingsville PD	47	13
Tx A&M Kingsville PD	14	6

AGENCY	COMMISSIONED	CIVILIAN
<b>KNOX COUNTY</b>		
Knox CO SO	4	3
Knox City PD	2	0
Munday PD	2	0
<b>LAMAR COUNTY</b>		
Lamar CO SO	20	44
Paris PD	60	22
Paris Jr College PD	3	0
Reno PD	*	*
<b>LAMB COUNTY</b>		
Lamb CO SO	11	14
Earth PD	4	0
Littlefield PD	11	7
Olton PD	*	*
<b>LAMPASAS COUNTY</b>		
Lampasas CO SO	19	11
Lampasas PD	16	9
<b>LA SALLE COUNTY</b>		
La Salle CO SO	10	0
<b>LAVACA COUNTY</b>		
Lavaca CO SO	10	11
Hallettsville PD	5	1
Yoakum PD	9	7
<b>LEE COUNTY</b>		
Lee CO SO	9	7
Giddings PD	11	5
Lexington PD	4	0
<b>LEON COUNTY</b>		
Leon CO SO	14	10
<b>LIBERTY COUNTY</b>		
Liberty CO SO	40	17
Cleveland PD	18	9
Dayton PD	12	5
Liberty PD	14	7
<b>LIMESTONE COUNTY</b>		
Limestone CO SO	17	30
Groesbeck PD	7	0
Mexia PD	18	6
<b>LIPSCOMB COUNTY</b>		
Lipscomb CO SO	5	4
<b>LIVE OAK COUNTY</b>		
Live Oak CO SO	13	13
Three Rivers PD	5	1
<b>LLANO COUNTY</b>		
Llano CO SO	17	15
Llano PD	6	2
Sunrise Beach PD	2	0
<b>LOVING COUNTY</b>		
Loving CO SO	2	1
<b>LUBBOCK COUNTY</b>		
Lubbock CO SO	117	123
Idalou PD	3	0
Lubbock PD	300	91
Shallowater PD	5	0
Slaton PD	11	4
Texas Tech Univ PD	48	31
Wolfforth PD	3	0
Ransom Canyon PD	2	0
New Deal PD	2	1
<b>LYNN COUNTY</b>		
Lynn CO SO	7	9

AGENCY	COMMISSIONED	CIVILIAN
Tahoka PD	4	0
O'Donnell PD	2	0
<b>MCCULLOCH COUNTY</b>		
McCulloch CO SO	5	5
Brady PD	6	6
<b>MCLENNAN COUNTY</b>		
McLennan CO SO	57	197
Bellmead PD	17	6
Beverly Hills PD	10	5
Hewitt PD	20	7
Lacy-Lakeview PD	14	7
Lorena PD	5	1
McGregor PD	9	5
Mart PD	4	0
Robinson PD	15	7
Waco PD	192	78
West PD	6	0
Woodway PD	24	10
McLennan Comm College PD	4	2
Riesel PD	2	1
TSTC Waco PD	12	2
Baylor Univ PD	20	9
Bruceville-Eddy PD	3	0
<b>MCMULLEN COUNTY</b>		
McMullen CO SO	2	0
<b>MADISON COUNTY</b>		
Madison CO SO	8	13
Madisonville PD	9	1
<b>MARION COUNTY</b>		
Marion CO SO	10	5
Jefferson PD	6	0
<b>MARTIN COUNTY</b>		
Martin CO SO	3	4
Stanton PD	6	0
<b>MASON COUNTY</b>		
Mason CO SO	5	5
<b>MATAGORDA COUNTY</b>		
Matagorda CO SO	48	21
Bay City PD	34	11
Palacios PD	8	4
Bay City ISD PD	7	0
<b>MAVERICK COUNTY</b>		
Maverick CO SO	24	19
Eagle Pass PD	63	15
<b>MEDINA COUNTY</b>		
Medina CO SO	16	33
Devine PD	8	3
Hondo PD	15	2
<b>MENARD COUNTY</b>		
Menard CO SO	5	4
<b>MIDLAND COUNTY</b>		
Midland CO SO	87	78
Midland PD	155	48
Midland ISD PD	8	15
<b>MILAM COUNTY</b>		
Milam CO SO	10	14
Cameron PD	9	4
Rockdale PD	9	6

AGENCY	COMMISSIONED	CIVILIAN
Thorndale PD	2	0
<b>MILLS COUNTY</b>		
Mills CO SO	5	4
<b>MITCHELL COUNTY</b>		
Mitchell CO SO	4	6
Colorado City PD	8	7
<b>MONTAGUE COUNTY</b>		
Montague CO SO	8	12
Bowie PD	12	5
Nacona PD	4	3
<b>MONTGOMERY COUNTY</b>		
Montgomery CO SO	276	152
Conroe PD	76	20
Roman Forest PD	4	1
Magnolia PD	8	1
Shenandoah PD	13	0
Oak Ridge North PD	11	0
Conroe ISD PD	47	12
<b>MOORE COUNTY</b>		
Moore CO SO	10	22
Dumas PD	24	3
<b>MORRIS COUNTY</b>		
Morris CO SO	9	14
Dangerfield PD	8	1
Lone Star PD	3	1
<b>MOTLEY COUNTY</b>		
Motley CO SO	2	1
<b>NACOGDOCHES COUNTY</b>		
Nacogdoches CO SO	26	53
Nacogdoches PD	51	16
Stephen F. Austin Univ PD	20	16
<b>NAVARRO COUNTY</b>		
Navarro CO SO	50	41
Corsicana PD	45	13
<b>NEWTON COUNTY</b>		
Newton CO SO	11	8
<b>NOLAN COUNTY</b>		
Nolan CO SO	10	11
Roscoe PD	*	*
Sweetwater PD	22	5
<b>NUECES COUNTY</b>		
Nueces CO SO	63	202
Bishop PD	6	4
Corpus Christi PD	422	192
Robstown PD	23	8
Port Aransas PD	11	8
Tx A&M Corpus Christi PD	12	16
<b>OCHILTREE COUNTY</b>		
Ochiltree CO SO	8	10
Perryton PD	10	6
<b>OLDHAM COUNTY</b>		
Oldham CO SO	5	5
<b>ORANGE COUNTY</b>		
Orange CO SO	*	*
Bridge City PD	13	5
Orange PD	45	12
Pinehurst PD	6	4
Vidor PD	21	7
West Orange PD	9	2
Rose City PD	1	2

AGENCY	COMMISSIONED	CIVILIAN
<b>PALO PINTO COUNTY</b>		
Palo Pinto CO SO	20	28
Mineral Wells PD	27	7
<b>PANOLA COUNTY</b>		
Panola CO SO	23	11
Carthage PD	13	7
<b>PARKER COUNTY</b>		
Parker CO SO	49	43
Weatherford PD	46	18
Springtown PD	8	4
Willow Park PD	3	1
<b>PARMER COUNTY</b>		
Parmer CO SO	5	7
Bovina PD	1	0
Friona PD	6	4
<b>PECOS COUNTY</b>		
Pecos CO SO	14	8
Fort Stockton PD	16	9
<b>POLK COUNTY</b>		
Polk CO SO	40	25
Livingston PD	12	7
Corrigan PD	*	*
Onalaska PD	5	0
<b>POTTER COUNTY</b>		
Potter CO SO	126	56
Amarillo PD	249	74
Amarillo College PD	*	*
Amarillo Airport PD	14	0
<b>PRESIDIO COUNTY</b>		
Presidio CO SO	7	18
Marfa PD	4	2
<b>RAINS COUNTY</b>		
Rains CO SO	8	10
<b>RANDALL COUNTY</b>		
Randall CO SO	66	41
Canyon PD	20	3
West Tx A&M Univ PD	9	4
<b>REAGAN COUNTY</b>		
Reagan CO SO	6	10
<b>REAL COUNTY</b>		
Real CO SO	3	4
<b>RED RIVER COUNTY</b>		
Red River CO SO	12	14
Clarksville PD	8	5
Bogota PD	3	0
<b>REEVES COUNTY</b>		
Reeves CO SO	13	22
Pecos PD	19	5
<b>REFUGIO COUNTY</b>		
Refugio CO SO	13	21
Refugio PD	4	1
<b>ROBERTS COUNTY</b>		
Roberts CO SO	5	1
<b>ROBERTSON COUNTY</b>		
Robertson CO SO	9	11
Hearne PD	12	6
<b>ROCKWALL COUNTY</b>		
Rockwall CO SO	27	41
Rockwall PD	31	15
Royse City PD	7	0

AGENCY	COMMISSIONED	CIVILIAN
Heath PD	8	1
<b>RUNNELS COUNTY</b>		
Runnels CO SO	6	16
Ballinger PD	6	5
Winters PD	5	0
<b>RUSK COUNTY</b>		
Rusk CO SO	27	24
Henderson PD	32	6
Overton PD	6	2
Tatum PD	3	2
<b>SABINE COUNTY</b>		
Sabine CO SO	8	9
Hemphill PD	3	0
<b>SAN AUGUSTINE COUNTY</b>		
San Augustine CO SO	5	6
San Augustine PD	6	1
<b>SAN JACINTO COUNTY</b>		
San Jacinto CO SO	14	15
<b>SAN PATRICIO COUNTY</b>		
San Patricio CO SO	33	40
Ingleside PD	17	6
Mathis PD	6	5
Portland PD	19	9
Sinton PD	8	1
Taft PD	6	0
Gregory PD	6	1
Taft ISD PD	*	*
<b>SAN SABA COUNTY</b>		
San Saba CO SO	4	5
San Saba PD	4	1
<b>SCHLEICHER COUNTY</b>		
Schleicher CO SO	4	6
<b>SCURRY COUNTY</b>		
Scurry CO SO	8	10
Snyder PD	18	3
<b>SHACKLEFORD COUNTY</b>		
Shackleford CO SO	4	8
<b>SHELBY COUNTY</b>		
Shelby CO SO	14	18
Center PD	13	6
<b>SHERMAN COUNTY</b>		
Sherman CO SO	4	5
Stratford PD	3	0
<b>SMITH COUNTY</b>		
Smith CO SO	65	166
Arp PD	2	0
Lindale PD	10	4
Troup PD	5	0
Tyler PD	171	56
Whitehouse PD	13	6
UT Tyler PD	2	7
UT Hlth Center Tyler PD	5	14
Bullard PD	3	0
<b>SOMERVELL COUNTY</b>		
Somervell CO SO	16	15
<b>STARR COUNTY</b>		
Starr CO SO	30	56
Rio Grande City PD	29	7
Roma PD	20	6

AGENCY	COMMISSIONED	CIVILIAN
<b>STEPHENS COUNTY</b>		
Stephens CO SO	5	5
Breckenridge PD	12	7
<b>STERLING COUNTY</b>		
Sterling CO SO	3	0
<b>STONEWALL COUNTY</b>		
Stonewall CO SO	3	5
<b>SUTTON COUNTY</b>		
Sutton CO SO	5	9
Sonora PD	5	2
<b>SWISHER COUNTY</b>		
Swisher CO SO	7	3
Kress PD	1	0
Tulia PD	8	5
<b>TARRANT COUNTY</b>		
Tarrant CO SO	395	832
Arlington PD	488	145
Azle PD	24	8
Bedford PD	74	38
Benbrook PD	35	8
Blue Mound PD	7	4
Crowley PD	20	6
Dalworthington Gardens PD	8	1
Eules PD	81	31
Everman PD	12	4
Forest Hill PD	21	7
Fort Worth PD	1,167	408
Grapevine PD	83	32
Haltom City PD	65	17
Hurst PD	67	39
Kennedale PD	18	5
Lakeside PD	4	0
Lake Worth PD	22	8
Mansfield PD	40	12
North Richland Hills PD	104	47
Richland Hills PD	17	6
River Oaks PD	17	6
Saginaw PD	24	5
Sansom Park Village PD	8	4
Watauga PD	34	9
Westover Hills PD	13	0
Westworth PD	6	4
White Settlement PD	28	12
Keller PD	34	9
Pantego PD	11	5
Southlake PD	49	11
UT Arlington PD	*	*
Dallas/Ft Worth Airport PD	304	35
Texas Christian Univ PD	21	10
Colleyville PD	29	7
Pelican Bay PD	3	0
Univ N Tx Hlth Sci Center PD	14	8
Tarrant Co Hosp District PD	27	15
<b>TAYLOR COUNTY</b>		
Taylor CO SO	67	62
Abilene PD	174	59
Merkel PD	4	0
Tye PD	3	0
Hardin Simmons Univ PD	*	*

AGENCY	COMMISSIONED	CIVILIAN
<b>TERRELL COUNTY</b>		
Terrell CO SO	3	2
<b>TERRY COUNTY</b>		
Terry CO SO	7	24
Brownfield PD	19	6
<b>THROCKMORTON COUNTY</b>		
Throckmorton CO SO	2	3
<b>TITUS COUNTY</b>		
Titus CO SO	20	39
Mount Pleasant PD	29	10
<b>TOM GREEN COUNTY</b>		
Tom Green CO SO	58	74
San Angelo PD	157	25
Angelo State Univ PD	9	1
<b>TRAVIS COUNTY</b>		
Travis CO SO	*	*
Texas DPS	3,056	3,936
Austin PD	1,156	430
Manor PD	7	1
Rollingwood PD	6	0
West Lake Hills PD	14	6
UT Austin PD	65	104
Pflugerville PD	30	9
Lakeway PD	22	3
Sunset Valley PD	9	0
Lago Vista PD	10	7
Mustang Ridge PD	5	2
Austin ISD PD	46	18
<b>TRINITY COUNTY</b>		
Trinity CO SO	11	5
Trinity PD	5	4
<b>TYLER COUNTY</b>		
Tyler CO SO	22	7
Woodville PD	7	1
<b>UPSHUR COUNTY</b>		
Upshur CO SO	17	26
Big Sandy PD	4	1
Gilmer PD	16	1
Ore City PD	3	0
<b>UPTON COUNTY</b>		
Upton CO SO	8	8
<b>UVALDE COUNTY</b>		
Uvalde CO SO	17	10
Uvalde PD	25	7
Sabinal PD	3	1
<b>VAL VERDE COUNTY</b>		
Val Verde CO SO	*	*
Del Rio PD	56	17
<b>VAN ZANDT COUNTY</b>		
Van Zandt CO SO	29	39
Canton PD	14	5
Edgewood PD	3	0
Grand Saline PD	7	0
Van PD	6	0
Wills Point PD	9	1
<b>VICTORIA COUNTY</b>		
Victoria CO SO	104	45
Victoria PD	99	36
<b>WALKER COUNTY</b>		
Walker CO SO	30	38

AGENCY	COMMISSIONED	CIVILIAN
Huntsville PD	38	13
<b>WALLER COUNTY</b>		
Waller CO SO	22	25
Brookshire PD	7	3
Waller PD	7	1
Hempstead PD	11	1
Prairie View A&M Univ PD	13	8
Hempstead ISD PD	1	0
<b>WARD COUNTY</b>		
Ward CO SO	12	17
Monahans PD	13	6
<b>WASHINGTON COUNTY</b>		
Washington CO SO	26	18
Brenham PD	30	16
<b>WEBB COUNTY</b>		
Webb CO SO	152	97
Laredo PD	307	72
Laredo Comm College PD	10	1
Tx A&M International Univ PD	14	4
United ISD PD	14	41
<b>WHARTON COUNTY</b>		
Wharton CO SO	40	20
El Campo PD	22	9
Wharton PD	21	10
<b>WHEELER COUNTY</b>		
Wheeler CO SO	6	4
Shamrock PD	2	1
<b>WICHITA FALLS COUNTY</b>		
Wichita CO SO	36	110
Burkburnett PD	16	5
Electra PD	7	4
Iowa Park PD	11	5
Wichita Falls PD	184	73
Midwestern Univ PD	7	1
<b>WILBARGER COUNTY</b>		
Wilbarger CO SO	7	10
Vernon PD	21	7
<b>WILLACY COUNTY</b>		
Willacy CO SO	19	18
Lyford PD	9	0
Raymondville PD	14	7
<b>WILLIAMSON COUNTY</b>		
Williamson CO SO	158	97
Florence PD	2	0
Georgetown PD	48	19
Granger PD	4	0
Hutto PD	4	0
Round Rock PD	87	30
Taylor PD	26	9
Southwestern Univ PD	5	0
Cedar Park PD	41	13
Leander PD	17	8
Thrall PD	2	0
<b>WILSON COUNTY</b>		
Wilson CO SO	24	41
Floresville PD	13	1
La Vernia PD	4	1

AGENCY	COMMISSIONED	CIVILIAN
<b>WINKLER COUNTY</b>		
Winkler CO SO	9	16
Kermit PD	10	7
Wink PD	2	0
<b>WISE COUNTY</b>		
Wise CO SO	33	33
Bridgeport PD	8	6
Decatur PD	12	5
Runaway Bay PD	4	0
<b>WOOD COUNTY</b>		
Wood CO SO	*	*
Hawkins PD	4	1
Mineola PD	11	1
Quitman PD	6	0
Winnsboro PD	8	4
<b>YOAKUM COUNTY</b>		
Yoakum CO SO	8	12
Denver City PD	8	5
<b>YOUNG COUNTY</b>		
Young CO SO	13	15
Graham PD	18	1
Olney PD	6	4
<b>ZAPATA COUNTY</b>		
Zapata CO SO	29	20
<b>ZAVALA COUNTY</b>		
Zavala CO SO	*	*
Crystal City PD	7	4

Agencies with \* did not return this survey.