

LAW ENFORCEMENT PERSONNEL

8

LAW ENFORCEMENT PERSONNEL DATA

The Texas Uniform Crime Reporting program collects pertinent data relating to the police agencies of the state. Information regarding law enforcement employee strength, employment trends, law officers assaulted or killed in the line of duty is discussed in this section.

Commissioned Personnel

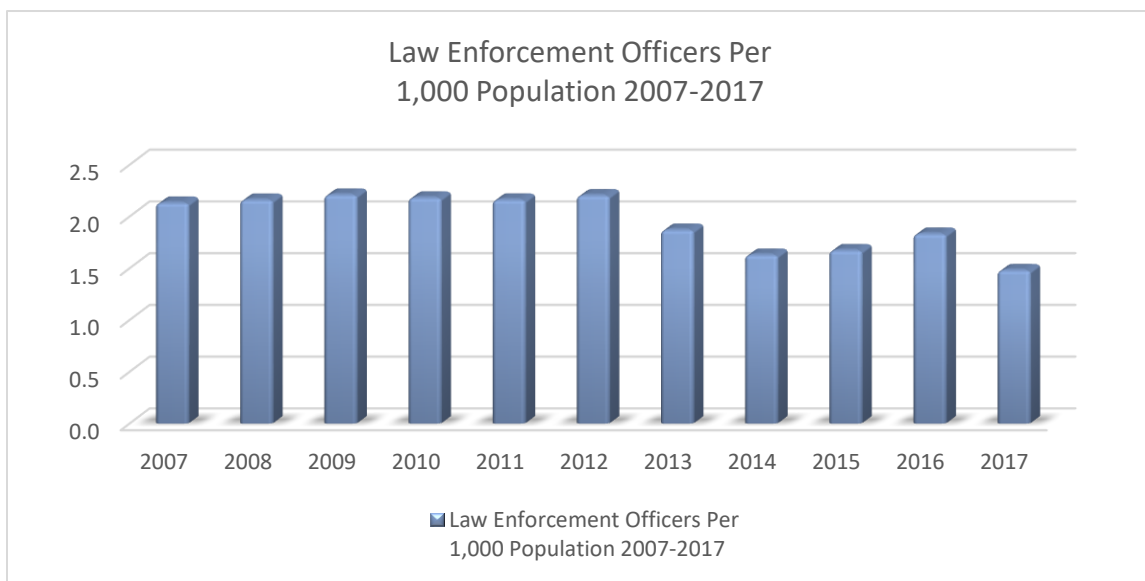
Texas' law enforcement community employed 41,912 full-time sworn officers as of October 31, 2017. The average number of officers for every 1,000 inhabitants of Texas was 1.5. The ratio of law enforcement officers to inhabitants decreased 19.2% from 2016.

Civilian Employees

The 478 Texas agencies that reported law enforcement employee data employed 26,039 civilian workers. Civilian employment has decreased 22.6% since 2016 and comprises 38.3% of the Texas law enforcement work force.



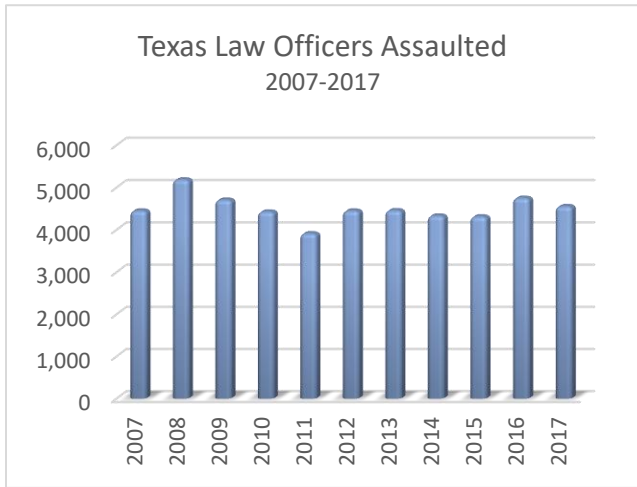
Officers	Male	Female	Total
Police Departments	24,256	3,478	27,734
Sheriff Offices	8,510	1,481	9,991
DPS	3,892	295	4,187
TOTAL	36,658	5,254	41,912
Civilian	Male	Female	Total
Police Departments	2,340	5,589	7,929
Sheriff Offices	6,365	6,280	12,645
DPS	1,905	3,560	5,465
TOTAL	10,610	15,429	26,039




LAW ENFORCEMENT OFFICERS ASSAULTED

The death or assault of a law enforcement officer seriously impacts the feeling of security in society. As the possibility of being assaulted may discourage persons from considering law enforcement careers, attacks on police officers reduce their ability to combat crime. As such, violence towards police equals violence towards society.

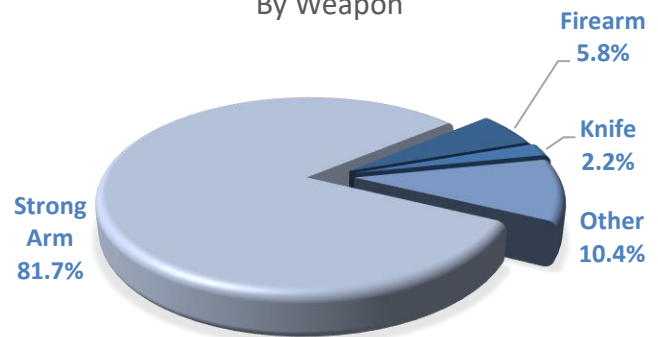
In 2017, 4,553 Texas Law Enforcement Officers were assaulted in the line of duty. The number of officers assaulted decreased 4.1% from the number of assaults in 2016. Assaults resulted in injury to the officer in 40.6% of the cases and 91.5% of the assaults were cleared.



Law Enforcement Officers Assaulted By Injury

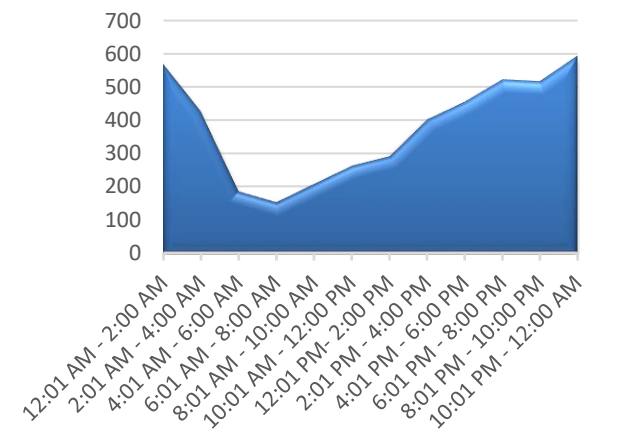


Law Enforcement Officers Assaulted By Weapon



Assaults by Activity		
Activity	Number	Percent
Disturbance Call	1,229	27.0%
Burglary in Progress	66	1.4%
Robbery in Progress	42	0.9%
Attempting Other Arrests	849	18.6%
Civil Disorder	29	0.6%
Handling or Transporting Prisoners	579	12.7%
Investigating Suspicious Persons or Circumstances	599	13.2%
Ambush-No Warning	25	0.5%
Mentally Deranged	177	3.9%
Traffic Pursuits and Stops	365	8.0%
All Other Circumstances	593	13.0%

Law Officer Assaults by Time of Day



Assaults by Assignment			
Assignment	Number	Percent	
Two Man Vehicle	971	21.3%	
One Man Vehicle	Alone	1,007	22.1%
	Assisted	1,700	37.3%
Detective	Alone	41	0.9%
	Assisted	103	2.3%
Other	Alone	229	5.0%
	Assisted	502	11.0%

TEXAS LAW ENFORCEMENT OFFICERS KILLED IN THE LINE OF DUTY IN 2017

The Texas Department of Public Safety and Law Enforcement community expresses its sincerest sympathy to the families of the following Law Enforcement Officers who made the ultimate sacrifice while protecting and serving the citizens of Texas.

FELONIOUS DEATHS

During 2017, seven Texas Law Officers were killed in the line of duty by criminal action:

- ◆ Detective **Jerry Ronald Walker**, Little Elm PD, January 17, 2017 – Gunfire
- ◆ Assistant Chief Deputy **Clinton Francis Greenwood**, Harris Co. Constable's Office, April 3, 2017 – Gunfire
- ◆ Agent **Isaac Morales**, U.S. Border Patrol, May 24, 2017 – Stabbed
- ◆ Officer **Miguel Moreno III**, San Antonio PD, June 30, 2017 – Gunfire
- ◆ Officer **Floyd East Jr.** Texas Tech University PD, October 9, 2017 – Gunfire
- ◆ Trooper **Damon Charles Allen**, TXDPS Highway Patrol, November 23, 2017 – Gunfire
- ◆ Officer **Kenneth Malcom Copeland**, San Marcos PD, December 4, 2017 – Gunfire

ACCIDENTAL DEATHS

Seven Texas Law Officers died as the result of duty-related accidents in 2017:

- ◆ Corrections Officer **Shana Renee Tedder**, TDCJ, June 9, 2017 – Heart attack
- ◆ Deputy Sheriff **Jason Matthew Fann**, Yoakum Co. SO, August 5, 2017 – Automobile crash
- ◆ Detective **Elise Ann Ybarra**, Abilene PD, August 6, 2017 – Automobile crash
- ◆ Corporal **Monty Dale Platt**, West Texas A&M University PD, August 8, 2017 – Animal related
- ◆ Sergeant **Steve Albert Perez**, Houston PD, August 17, 2017 – Drowned
- ◆ Officer **Elias Martinez Jr**, Metropolitan Transit Authority PD, September 17, 2017 – Motorcycle crash
- ◆ Senior Trooper **Thomas Patrick Nipper**, TXDPS Highway Patrol, November 4, 2017 – Automobile crash



Law Enforcement Employee State Totals

AGENCY	COMMISSIONED PERSONNEL	CIVILIAN PERSONNEL	TOTAL
ANDERSON COUNTY			81
ANDERSON CO SO	34	47	81
ANDREWS COUNTY			58
ANDREWS CO SO	13	25	38
ANDREWS PD	19	1	20
ANGELINA COUNTY			121
ANGELINA CO SO	46	56	102
DIBOLL PD	13	6	19
ARANSAS COUNTY			139
ARANSAS COUNTY SO	23	49	72
ARANSAS PASS PD	25	12	37
ROCKPORT PD	26	3	29
FULTON PD	1	0	1
ARCHER COUNTY			21
ARCHER CO SO	21	0	21
ARMSTRONG COUNTY			9
ARMSTRONG CO SO	4	5	9
ATASCOSA COUNTY			60
LYTLE PD	8	1	9
PLEASANTON PD	22	7	29
POTEET PD	10	1	11
JOURDANTON PD	10	1	11
AUSTIN COUNTY			85
AUSTIN CO SO (AE)	45	28	73
BELLVILLE PD	11	1	12
BAILEY COUNTY			14

MULESHOE PD	9	5	14
BANDERA COUNTY			67
BANDERA CO SO	29	38	67
BASTROP COUNTY			193
BASTROP CO SO	77	116	193
BAYLOR COUNTY			15
BAYLOR CO SO	3	5	8
SEYMOUR PD	6	1	7
BEE COUNTY			33
BEEVILLE PD	25	8	33
BELL COUNTY			350
BELTON PD	36	12	48
KILLEEN PD (MIP)	237	65	302
BEXAR COUNTY			3,288
SAN ANTONIO PD (MIP)	2305	624	2929
ALAMO HEIGHTS PD	20	13	33
BALCONES HEIGHTS PD	21	4	25
CASTLE HILLS PD	21	7	28
CONVERSE PD	39	19	58
KIRBY PD	13	13	26
OLMOS PARK PD	13	1	14
SHAVANO PARK PD	18	1	19
UNIVERSAL CITY PD	31	10	41
WINDCREST PD	26	9	35
LIVE OAK PD	32	14	46
SELMA PD	30	4	34
BORDEN COUNTY			3
BORDEN CO SO	2	1	3

BOWIE COUNTY			184
BOWIE CO SO	36	8	44
DE KALB PD	5	0	5
NEW BOSTON PD	12	6	18
TEXARKANA PD	89	12	101
WAKE VILLAGE PD	8	1	9
HOOKS PD	7	0	7
BRAZORIA COUNTY			406
BRAZORIA CO SO (MIP)	131	198	329
CLUTE PD (AE)	20	10	30
MANVEL PD (IBR)	18	5	23
SWEENY PD (AE)	8	0	8
BRAZORIA PD	7	5	12
BROOKSIDE VILLAGE PD	4	0	4
BRAZOS COUNTY			420
BRAZOS CO SO (AE)	106	137	243
BRYAN PD (AE)	143	34	177
BREWSTER COUNTY			18
ALPINE PD	12	6	18
BRISCOE COUNTY			3
BRISCOE CO SO	3	0	3
BROOKS COUNTY			41
BROOKS CO SO	16	25	41
BROWN COUNTY			134
BROWN CO SO	29	39	68
BANGS PD	3	0	3
BROWNWOOD PD	32	21	53
EARLY PD	8	2	10
BURLESON COUNTY			40
BURLESON CO SO	13	27	40

CALDWELL COUNTY			99
CALDWELL CO SO	35	64	99
CALLAHAN COUNTY			16
CALLAHAN CO SO	6	8	14
BAIRD PD	2	0	2
CAMERON COUNTY			156
COMBES PD	8	0	8
LA FERIA PD	15	2	17
PORT ISABEL PD	18	5	23
PRIMERA PD	7	1	8
RIO HONDO PD	7	0	7
SAN BENITO PD	39	8	47
SOUTH PADRE ISLAND PD	26	9	35
RANCHO VIEJO PD	8	0	8
INDIAN LAKE PD	3	0	3
CAMP COUNTY			18
CAMP CO SO	7	11	18
CARSON COUNTY			4
PANHANDLE PD	4	0	4
CASS COUNTY			83
CASS CO SO	21	29	50
ATLANTA PD	12	5	17
HUGHES SPRINGS PD	4	0	4
LINDEN PD	5	1	6
QUEEN CITY PD	6	0	6
CASTRO COUNTY			19
CASTRO CO SO	7	12	19
CHAMBERS COUNTY			106
CHAMBERS CO SO (AE)	52	54	106

CHEROKEE COUNTY			75
CHEROKEE CO SO	33	42	75
CHILDRESS COUNTY			20
CHILDRESS CO SO	5	15	20
CLAY COUNTY			26
CLAY CO SO	14	12	26
COLEMAN COUNTY			14
COLEMAN PD	10	4	14
COLLIN COUNTY			908
ALLEN PD (MIP)	127	57	184
CELINA PD	18	1	19
FARMERSVILLE PD	10	2	12
FRISCO PD (MIP)	173	94	267
MCKINNEY PD (MIP)	192	53	245
PROSPER PD	24	9	33
WYLIE PD	62	5	67
PRINCETON PD	16	1	17
MELISSA PD	11	0	11
PARKER PD	9	1	10
LAVON PD	9	1	10
FAIRVIEW PD	16	0	16
ANNA PD	14	1	15
JOSEPHINE PD	2	0	2
COLORADO COUNTY			18
EAGLE LAKE PD	9	1	10
WEIMAR PD	7	1	8
COMAL COUNTY			31
GARDEN RIDGE PD	13	1	14
BULVERDE PD (AE)	16	1	17

CONCHO COUNTY			13
CONCHO CO SO	7	6	13
COOKE COUNTY			54
GAINESVILLE PD	38	14	52
OAK RIDGE PD	2	0	2
CORYELL COUNTY			69
COPPERAS COVE PD	50	19	69
CRANE COUNTY			11
CRANE CO SO	6	5	11
CROCKETT COUNTY			12
CROCKETT CO SO	9	3	12
CROSBY COUNTY			15
CROSBY CO SO	6	9	15
DALLAM COUNTY			20
DALHART PD	16	4	20
DALLAS COUNTY			8,463
DALLAS CO SO	485	1762	2247
DALLAS PD (MIP)	3053	605	3658
ADDISON PD	60	10	70
BALCH SPRINGS PD	37	16	53
CARROLLTON PD (MIP)	167	52	219
CEDAR HILL PD	63	27	90
COCKRELL HILL PD	15	4	19
COPPELL PD	59	8	67
DESOTO PD	84	43	127
DUNCANVILLE PD	51	13	64
GARLAND PD (MIP)	342	127	469
GRAND PRAIRIE PD (MIP)	267	129	396
HUTCHINS PD	18	7	25
IRVING PD (MIP)	341	149	490

MESQUITE PD (MIP)	219	88	307
SACHSE PD	27	17	44
SEAGOVILLE PD	23	9	32
UNIVERSITY PARK PD	39	14	53
GLENN HEIGHTS PD	16	7	23
OVILLA PD	9	1	10
DAWSON COUNTY			37
DAWSON CO SO	7	12	19
LAMESA PD	14	4	18
DEAF SMITH COUNTY			71
DEAF SMITH CO SO	13	25	38
HEREFORD PD	27	6	33
DELTA COUNTY			23
DELTA CO SO	11	12	23
DENTON COUNTY			1,223
DENTON CO SO (MIP)	207	379	586
ARGYLE PD	10	1	11
DENTON PD (MIP)	171	61	232
LEWISVILLE PD (MIP)	155	60	215
LITTLE ELM PD	49	4	53
THE COLONY PD	62	33	95
HICKORY CREEK PD	11	0	11
TROPHY CLUB PD	16	4	20
DEWITT COUNTY			16
CUERO PD	15	1	16
DICKENS COUNTY			5
DICKENS CO SO	3	2	5
DIMMIT COUNTY			65
DIMMIT CO SO	31	34	65

DONLEY COUNTY			10
DONLEY CO SO	6	4	10
EASTLAND COUNTY			58
EASTLAND CO SO	12	19	31
CISCO PD	9	2	11
EASTLAND PD	10	2	12
RANGER PD	4	0	4
ECTOR COUNTY			438
ECTOR CO SO	91	137	228
ODESSA PD (MIP)	160	50	210
EDWARDS COUNTY			10
EDWARDS CO SO	4	6	10
ELLIS COUNTY			397
ELLIS CO SO	83	146	229
ENNIS PD	36	8	44
FERRIS PD	11	5	16
MIDLOTHIAN PD	46	26	72
PALMER PD	10	1	11
RED OAK PD	22	3	25
EL PASO COUNTY			1,284
ANTHONY PD	15	0	15
EL PASO PD (MIP)	1043	226	1269
FANNIN COUNTY			23
FANNIN CO SO	22	1	23
FISHER COUNTY			12
FISHER CO SO	4	8	12
FLOYD COUNTY			11
FLOYD CO SO	7	4	11
FOARD COUNTY			1
CROWELL PD	1	0	1

FORT BEND COUNTY			996
FORT BEND CO SO (MIP)	529	250	779
MISSOURI CITY PD (AE)	97	28	125
STAFFORD PD (AE)	57	17	74
FULSHEAR PD (AE)	17	1	18
FRANKLIN COUNTY			25
FRANKLIN CO SO	11	14	25
FRIO COUNTY			50
FRIO CO SO	20	4	24
PEARSALL PD	14	2	16
DILLEY PD	9	1	10
GAINES COUNTY			58
GAINES CO SO	15	22	37
SEAGRAVES PD	5	2	7
SEMINOLE PD	12	2	14
GALVESTON COUNTY			655
DICKINSON PD (AE)	32	16	48
FRIENDSWOOD PD (AE)	57	20	77
GALVESTON PD (AE)	142	55	197
LA MARQUE PD (AE)	33	8	41
LEAGUE CITY PD (MIP)	110	45	155
TEXAS CITY PD (AE)	83	22	105
SANTA FE PD	20	6	26
BAYOU VISTA PD (AE)	6	0	6
GARZA COUNTY			37
GARZA CO SO	9	28	37
GILLESPIE COUNTY			51
GILLESPIE CO SO	28	23	51
GONZALES COUNTY			93
GONZALES CO SO	21	34	55

GONZALES PD	22	7	29
NIXON PD	5	0	5
WAELDER PD	4	0	4
GRAY COUNTY			44
GRAY CO SO	14	30	44
GRAYSON COUNTY			322
GRAYSON CO SO	60	100	160
COLLINSVILLE PD	3	0	3
DENISON PD	43	5	48
POTTSBORO PD	8	2	10
SHERMAN PD	65	22	87
VAN ALSTYNE PD	8	4	12
TIOGA PD	2	0	2
GREGG COUNTY			339
GREGG CO SO	102	151	253
GLADEWATER PD	13	5	18
KILGORE PD	36	12	48
WHITE OAK PD	16	4	20
GRIMES COUNTY			82
GRIMES COUNTY SO (AE)	29	27	56
NAVASOTA PD (AE)	17	9	26
GUADALUPE COUNTY			400
GUADALUPE CO SO	98	121	219
SCHERTZ PD	53	18	71
SEGUIN PD	52	20	72
CIBOLO PD	33	5	38
HALE COUNTY			44
ABERNATHY PD	5	0	5
PLAINVIEW PD	33	6	39

HALL COUNTY			9
HALL CO SO	3	6	9
HANSFORD COUNTY			17
HANSFORD CO SO	7	6	13
SPEARMAN PD	4	0	4
HARDIN COUNTY			74
HARDIN CO SO (AE)	28	38	66
SOUR LAKE PD (AE)	7	1	8
HARRIS COUNTY			11,863
HARRIS CO SO (MIP)	2250	2359	4609
HOUSTON PD (MIP)	5221	1113	6334
BAYTOWN PD (AE)	164	50	214
JERSEY VILLAGE PD (AE)	25	2	27
PASADENA PD (MIP)	263	95	358
SEABROOK PD (AE)	32	10	42
SHOREACRES PD	6	0	6
SOUTH HOUSTON PD	31	11	42
SOUTHSIDE PLACE PD (AE)	8	4	12
SPRING VALLEY VILLAGE PD	19	5	24
MEMORIAL VILLAGES PD (AE)	31	12	43
WEBSTER PD (AE)	49	18	67
WEST UNIVERSITY PLACE PD (AE)	25	10	35
NASSAU BAY PD (AE)	13	1	14
HEDWIG VILLAGE PD	17	6	23
LAKEVIEW PD	12	1	13
HARRISON COUNTY			63
MARSHALL PD	47	16	63
HARTLEY COUNTY			7
HARTLEY CO SO	6	1	7

HASKELL COUNTY			16
HASKELL CO SO	4	8	12
HASKELL PD	4	0	4
HAYS COUNTY			400
HAYS CO SO	156	160	316
KYLE PD (AE)	38	25	63
BUDA PD	19	2	21
HENDERSON COUNTY			45
ATHENS PD	26	6	32
TOOL PD	6	4	10
LOG CABIN PD	3	0	3
HIDALGO COUNTY			1,660
HIDALGO CO SO (MIP)	276	508	784
ALAMO PD	30	11	41
DONNA PD	33	12	45
EDINBURG PD	161	56	217
ELSA PD	18	6	24
HIDALGO PD	35	10	45
MCALLEN PD (MIP)	282	131	413
MERCEDES PD	29	9	38
ALTON PD	18	5	23
PENITAS PD	16	2	18
SULLIVAN CITY PD	8	4	12
HOCKLEY COUNTY			64
HOCKLEY COUNTY SO	11	19	30
LEVELLAND PD	23	11	34
HOOD COUNTY			147
HOOD CO SO	55	92	147
HOPKINS COUNTY			100
HOPKINS CO SO	26	36	62

SULPHUR SPRINGS PD	27	11	38
HOUSTON COUNTY			48
HOUSTON CO SO (AE)	20	28	48
HOWARD COUNTY			50
BIG SPRING PD	37	13	50
HUNT COUNTY			229
HUNT CO SO	40	96	136
COMMERCE PD	16	6	22
GREENVILLE PD	50	16	66
CADDO MILLS PD	5	0	5
HUTCHINSON COUNTY			34
HUTCHINSON CO SO	15	19	34
IRION COUNTY			10
IRION CO SO	5	5	10
JACK COUNTY			32
JACK COUNTY SO	11	21	32
JACKSON COUNTY			39
JACKSON CO SO	12	24	36
GANADO PD	3	0	3
JASPER COUNTY			22
JASPER CO SO (AE)	20	2	22
JEFF DAVIS COUNTY			5
JEFF DAVIS CO SO	4	1	5
JEFFERSON COUNTY			934
JEFFERSON CO SO (AE)	128	279	407
BEAUMONT PD (MIP)	250	70	320
GROVES PD	20	4	24
NEDERLAND PD (AE)	26	14	40
PORT ARTHUR PD (AE)	113	30	143

JIM WELLS COUNTY			68
JIM WELLS CO SO	31	37	68
JOHNSON COUNTY			196
ALVARADO PD	14	2	16
BURLESON PD	60	19	79
CLEBURNE PD	50	19	69
JOSHUA PD	13	1	14
VENUS PD	12	0	12
GODLEY PD	6	0	6
JONES COUNTY			47
JONES CO SO (AE)	8	23	31
HAMLIN PD	5	3	8
STAMFORD PD	6	1	7
HAWLEY PD	1	0	1
KARNES COUNTY			82
KARNES CO SO	27	34	61
KARNES CITY PD	8	1	9
KENEDY PD	11	1	12
KAUFMAN COUNTY			306
KAUFMAN CO SO	85	146	231
TERRELL PD	36	22	58
CRANDALL PD	17	0	17
KENT COUNTY			6
KENT CO SO	3	3	6
KERR COUNTY			177
KERR CO SO	49	55	104
KERRVILLE PD	49	17	66
INGRAM PD	6	1	7
KIMBLE COUNTY			17
KIMBLE CO SO	8	5	13

JUNCTION PD	4	0	4
KING COUNTY			1
KING CO SO (AE)	1	0	1
KINNEY COUNTY			6
KINNEY CO SO	6	0	6
KLEBERG COUNTY			142
KLEBERG CO SO (AE)	23	52	75
KINGSVILLE PD	47	20	67
KNOX COUNTY			11
KNOX COUNTY SO	3	6	9
KNOX CITY PD	2	0	2
LAMAR COUNTY			157
LAMAR CO SO	24	47	71
PARIS PD	57	24	81
RENO PD	5	0	5
LAMB COUNTY			29
LAMB CO SO	10	19	29
LAMPASAS COUNTY			30
LAMPASAS PD	19	11	30
LA SALLE COUNTY			121
LA SALLE CO SO	24	97	121
LAVACA COUNTY			25
SHINER PD	7	0	7
YOAKUM PD	12	6	18
LIBERTY COUNTY			56
DAYTON PD	20	11	31
LIBERTY PD (AE)	19	6	25
LIVE OAK COUNTY			58
LIVE OAK CO SO	15	32	47
THREE RIVERS PD (AE)	10	1	11

LOVING COUNTY			6
LOVING CO SO	4	2	6
LUBBOCK COUNTY			5
SHALLOWATER PD	5	0	5
MCCULLOCH COUNTY			17
BRADY PD	10	7	17
MCLENNAN COUNTY			403
HEWITT PD	25	10	35
ROBINSON PD	22	8	30
WACO PD (MIP)	248	90	338
MADISON COUNTY			31
MADISON CO SO (AE)	13	18	31
MARION COUNTY			7
JEFFERSON PD	6	1	7
MARTIN COUNTY			5
STANTON PD	5	0	5
MATAGORDA COUNTY			83
MATAGORDA CO SO	34	33	67
PALACIOS PD	11	5	16
MEDINA COUNTY			101
MEDINA CO SO	35	37	72
CASTROVILLE PD	9	1	10
DEVINE PD	11	3	14
NATALIA PD	5	0	5
MENARD COUNTY			10
MENARD COUNTY SO	6	4	10
MIDLAND COUNTY			442
MIDLAND CO SO	80	123	203
MIDLAND PD (MIP)	182	57	239

MITCHELL COUNTY			15
COLORADO CITY PD (AE)	8	7	15
MONTAGUE COUNTY			19
BOWIE PD	15	4	19
MONTGOMERY COUNTY			975
MONTGOMERY CO SO (MIP)	488	408	896
PATTON VILLAGE PD (AE)	8	1	9
MAGNOLIA PD (AE)	15	2	17
SHENANDOAH PD	23	1	24
WILLIS PD (AE)	16	2	18
MONTGOMERY PD (AE)	10	1	11
MOORE COUNTY			11
CACTUS PD	9	2	11
MORRIS COUNTY			9
LONE STAR PD	4	3	7
OMAHA PD	2	0	2
NACOGDOCHES COUNTY			86
NACOGDOCHES CO SO	42	44	86
NAVARRO COUNTY			56
CORSICANA PD	43	13	56
NEWTON COUNTY			23
NEWTON CO SO (AE)	22	1	23
NOLAN COUNTY			64
NOLAN CO SO	12	22	34
SWEETWATER PD	24	6	30
NUECES COUNTY			646
BISHOP PD	5	4	9
CORPUS CHRISTI PD (MIP)	436	168	604
PORT ARANSAS PD	20	8	28
DRISCOLL PD	3	2	5

OCHILTREE COUNTY			23
OCHILTREE CO SO	7	16	23
ORANGE COUNTY			88
BRIDGE CITY PD (AE)	15	6	21
ORANGE PD (AE)	44	15	59
PINEHURST PD (AE)	6	2	8
PALO PINTO COUNTY			92
PALO PINTO CO SO	23	30	53
MINERAL WELLS PD	28	11	39
PANOLA COUNTY			58
PANOLA CO SO (AE)	37	21	58
PARKER COUNTY			127
PARKER CO SO	90	37	127
PARMER COUNTY			12
PARMER CO SO	5	1	6
BOVINA PD	3	0	3
FARWELL PD	3	0	3
POLK COUNTY			17
CORRIGAN PD	13	4	17
POTTER COUNTY			197
POTTER CO SO	97	100	197
RAINS COUNTY			26
RAINS CO SO	12	14	26
REAGAN COUNTY			20
REAGAN CO SO	13	7	20
RED RIVER COUNTY			41
RED RIVER CO SO	14	23	37
BOGATA PD	4	0	4
REEVES COUNTY			45
PECOS PD	19	26	45

ROBERTSON COUNTY			34
ROBERTSON CO SO	12	18	30
CALVERT PD	4	0	4
ROCKWALL COUNTY			40
ROYSE CITY PD	19	3	22
FATE PD	17	1	18
RUNNELS COUNTY			27
RUNNELS CO SO	6	21	27
RUSK COUNTY			39
HENDERSON PD	29	10	39
SABINE COUNTY			4
HEMPHILL PD (AE)	4	0	4
SAN PATRICIO COUNTY			33
INGLESIDE PD	16	5	21
SINTON PD	11	1	12
SCURRY COUNTY			38
SCURRY CO SO	10	28	38
SHACKELFORD COUNTY			16
SHACKELFORD CO SO	7	9	16
SHELBY COUNTY			33
SHELBY CO SO	15	18	33
SHERMAN COUNTY			3
STRATFORD PD	3	0	3
SMITH COUNTY			607
SMITH CO SO (MIP)	164	212	376
TYLER PD (MIP)	187	44	231
STARR COUNTY			171
STARR CO SO	48	43	91
RIO GRANDE CITY PD	31	12	43
ROMA PD	28	9	37

STEPHENS COUNTY			37
STEPHENS CO SO	6	14	20
BRECKENRIDGE PD	12	5	17
STERLING COUNTY			4
STERLING CO SO	4	0	4
SWISHER COUNTY			26
SWISHER CO SO	4	5	9
TULIA PD	9	8	17
TARRANT COUNTY			5,122
TARRANT CO SO	1219	180	1399
AZLE PD	25	9	34
BEDFORD PD	81	49	130
BENBROOK PD	38	10	48
BLUE MOUND PD	7	5	12
CROWLEY PD	26	10	36
DALWORTHINGTON GARDENS PD	12	5	17
EULESS PD	87	44	131
EVERMAN PD	15	3	18
FORT WORTH PD (MIP)	1681	517	2198
GRAPEVINE PD	99	47	146
HALTOM CITY PD	70	15	85
KENNEDALE PD	20	2	22
LAKESIDE PD	3	0	3
LAKE WORTH PD	23	8	31
MANSFIELD PD	98	124	222
NORTH RICHLAND HILLS PD	110	74	184
RICHLAND HILLS PD	16	4	20
RIVER OAKS PD	18	6	24
SAGINAW PD	37	8	45
SANSOM PARK PD	9	5	14

WATAUGA PD	32	8	40
WESTOVER HILLS PD	10	4	14
WHITE SETTLEMENT PD	33	11	44
KELLER PD	49	35	84
SOUTHLAKE PD	70	6	76
COLLEYVILLE PD	40	5	45
TAYLOR COUNTY			505
TAYLOR CO SO	88	146	234
ABILENE PD (MIP)	200	60	260
MERKEL PD	6	0	6
TYE PD	5	0	5
TERRELL COUNTY			9
TERRELL CO SO (AE)	4	5	9
TERRY COUNTY			37
TERRY CO SO (AE)	10	27	37
THROCKMORTON COUNTY			6
THROCKMORTON CO SO	2	4	6
TITUS COUNTY			59
TITUS CO SO	25	34	59
TOM GREEN COUNTY			201
SAN ANGELO PD (MIP)	172	29	201
TRAVIS COUNTY			4,079
TRAVIS CO SO (MIP)	350	1349	1699
AUSTIN PD (MIP)	1808	558	2366
SUNSET VALLEY PD	13	1	14
UPSHUR COUNTY			105
UPSHUR CO SO	45	35	80
BIG SANDY PD	6	0	6
GILMER PD	15	4	19

UPTON COUNTY			24
UPTON CO SO	11	13	24
UVALDE COUNTY			77
UVALDE CO SO	36	36	72
SABINAL PD	4	1	5
VAL VERDE COUNTY			143
VAL VERDE CO SO	44	22	66
DEL RIO PD	56	21	77
VAN ZANDT COUNTY			83
VAN ZANDT CO SO	36	36	72
WILLS POINT PD	10	1	11
VICTORIA COUNTY			190
VICTORIA CO SO	118	72	190
WALLER COUNTY			84
WALLER CO SO (AE)	60	24	84
WARD COUNTY			17
MONAHANS PD	11	6	17
WASHINGTON COUNTY			96
WASHINGTON CO SO (AE)	30	28	58
BRENHAM PD (AE)	34	4	38
WEBB COUNTY			549
LAREDO PD (MIP)	470	79	549
WHARTON COUNTY			35
WHARTON PD	26	9	35
WHEELER COUNTY			24
WHEELER CO SO	10	14	24
WICHITA COUNTY			521
WICHITA CO SO	76	131	207
BURKBURNETT PD	19	7	26
ELECTRA PD	8	5	13
WICHITA FALLS PD (MIP)	193	82	275

WILBARGER COUNTY			26
VERNON PD	18	8	26
WILLACY COUNTY			66
WILLACY CO SO	14	28	42
RAYMONDVILLE PD	15	9	24
WILLIAMSON COUNTY			648
WILLIAMSON CO SO (MIP)	212	309	521
GEORGETOWN PD	84	43	127
WILSON COUNTY			100
WILSON COUNTY SO	33	41	74
FLORESVILLE PD	17	2	19
LA VERNIA PD (AE)	7	0	7
WINKLER COUNTY			43
WINKLER CO SO	9	15	24
KERMIT PD	13	6	19
WISE COUNTY			138
WISE CO SO	61	72	133
BOYD PD	5	0	5
WOOD COUNTY			69
WOOD CO SO	25	9	34
HAWKINS PD	4	0	4
MINEOLA PD	13	4	17
WINNSBORO PD	9	5	14
YOAKUM COUNTY			33
YOAKUM CO SO	8	13	21
DENVER CITY PD	7	5	12
YOUNG COUNTY			7
OLNEY PD	6	1	7
ZAVALA COUNTY			15
CRYSTAL CITY PD	10	5	15