

# Chapter 7

# SEXUAL ASSAULT

---

# 7

# SEXUAL ASSAULT

## SEXUAL ASSAULT

In response to a growing concern about sexual assault incidents, the 80th Texas Legislative Session passed HB 76. The Bill requires the Texas DPS to establish guidelines and collect, as part of the UCR Program, data about incidents that contain specific sexual assault offenses. Sexual Assault crime data collection was required to begin in calendar year 2008. Special consideration had to be taken to disseminate the data collection guidelines for Sexual Assault reporting due to the nature of the difference between UCR offense definitions and Texas penal code definitions. In the Texas UCR program, rape is the only offense collected under the crime index, and that limits the reporting to that of only female victims with male offenders. Because there is greater variance in the offenses collected in the compilation of Sexual Assault data, this data collection should in no way be compared to the statistics maintained in the UCR Program.

## ANALYSIS

### Volume

In 2014, the total number of sexual assault incidents reported in Texas was 18,756. This represented a 5.1 percent increase when compared to 2013. These incidents involved 19,834 victims (up 6.6 percent from 2013) and 19,821 offenders (up 5.4 percent from 2013).

2014 Sexual Assault Quick Stats			
	2014	2013	% Change
Number of Incidents	18,756	17,844	+5.1
Number of Victims	19,834	18,612	+6.6
Number of Offenders	19,821	18,812	+5.4

### Victim's Relationship

The most significant number of sexual assault victims (in relation to the offender) were: female acquaintances (15.79%), other female family members (10.47%), female strangers (8.76%), girlfriends (7.47%), female friends (7.34%),

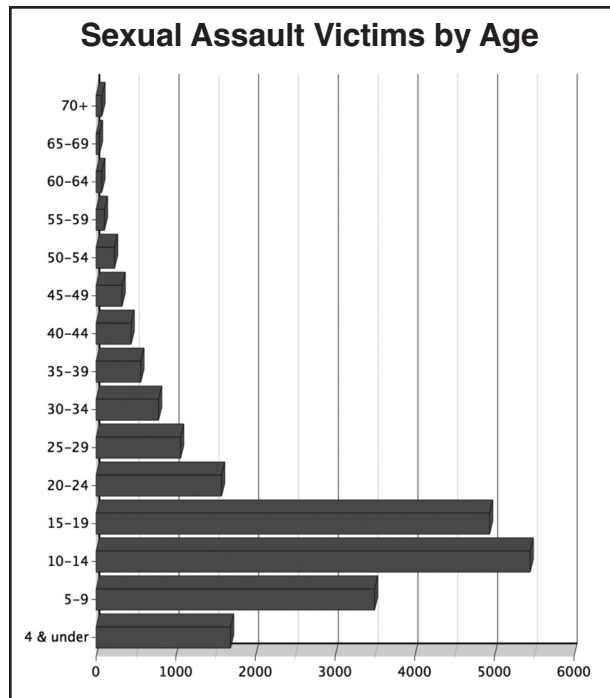
otherwise known females (7.32%), daughters (5.86%), unknown females (5.79%), and stepdaughters (5.7%). Most sexual assault victims were non-family members (54.2%), while 45.8% of victims were related to the offender.

Relationship of Victim to Offender			
Type	Group %	Relationship of Victim	% Total
Romantic	10.8	Husband	0.02
		Wife	1.7
		Common-Law Husband	.005
		Common-Law Wife	0.7
		Ex-Husband	.005
		Ex-Wife	0.5
		Boyfriend	0.1
		Girlfriend	7.5
		Homosexual Male	0.2
Homosexual Female	.07		
Parental/Child	16.5	Father	.03
		Mother	0.2
		Son	1.2
		Daughter	5.9
		Stepfather	.01
		Stepmother	0.2
		Stepson	0.5
		Stepdaughter	5.7
		Grandfather	.01
		Grandmother	.07
		Grandson	0.4
Granddaughter	2.3		
Other Family	18.5	Brother	1.0
		Sister	2.4
		Stepbrother	0.5
		Stepsister	1.3
		Male In-Law	.02
		Female In-Law	0.4
		Other Male Family Member	2.4
		Other Female Family Member	10.5
		Other	54.2
Friend-Female	7.3		
Acquaintance-Male	1.9		
Acquaintance-Female	15.8		
Neighbor (Male & Female)	2.0		
Babysittee	0.7		
Employer	.08		
Employee	0.3		
Otherwise Known-Male	1.4		
Otherwise Known-Female	7.3		
Stranger-Male	0.8		
Stranger-Female	8.8		
Unknown-Male	1.0		
Unknown-Female	5.8		

**Victims**

Incidents of sexual assault in 2014 involved 19,834 victims. Of the victims whose sex was known, 13 percent were male and 87 percent were female. The age group with the highest number of victims was the 10-to-14 year-old bracket.

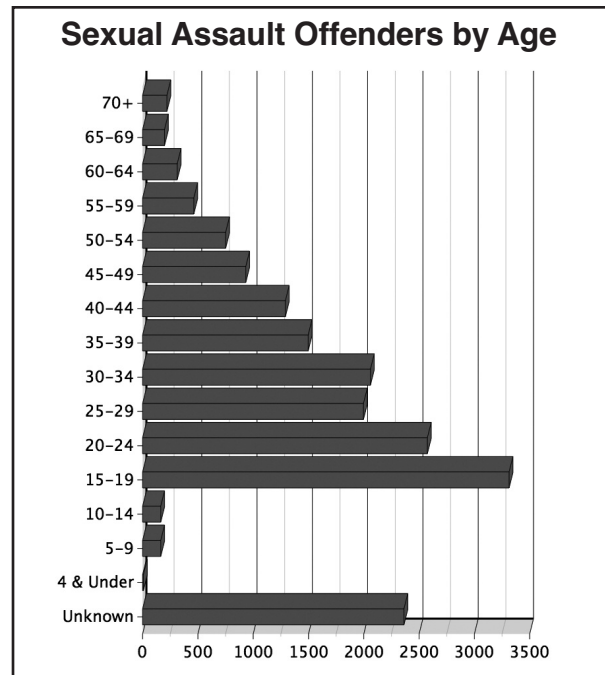
Of the victims whose ethnicity was known, 42 percent were Hispanic and 58 percent were not Hispanic. For the victims whose race was known, 80 percent were White, 19 percent were Black, and 1 percent were American Indian/Alaskan Native, Asian, or Native Hawaiian/Pacific Islander. An examination of offenders by race finds that 87 percent of White victims were female; 86 percent of Black victims were female; 87 percent of American Indian or Alaskan Native victims were female; and 84 percent of Asian or Native Hawaiian/Pacific Islander victims were female.



**Offenders**

In 2014, 19,821 offenders were involved in incidents of sexual assault. Of the offenders whose sex was known, 96 percent were male and 4 percent were female. The age group showing the highest number of offenders was the 15-to-19 year-old bracket.

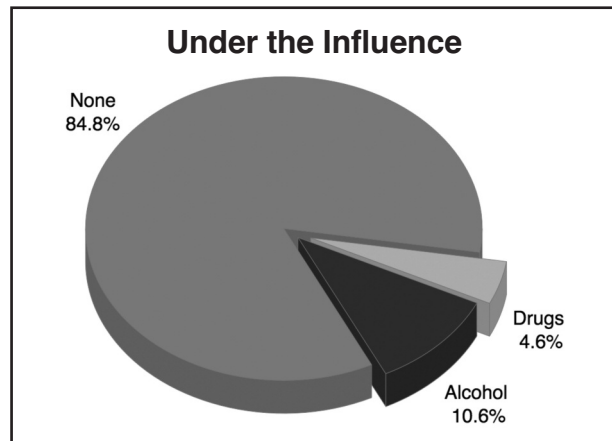
Of the offenders whose ethnicity was known, 44 percent were Hispanic and 56 percent were not Hispanic. Of the offenders whose race was known, 75 percent were White, 24 percent were Black, and 1 percent were American Indian/Alaskan Native,



Asian, or Native Hawaiian/Pacific Islander. An examination of offenders by race finds that 96 percent of White offenders were male; 96 percent of Black offenders were male; 100 percent of American Indian or Alaskan Native offenders were male; and 90 percent of Asian were male, and 100 percent of Native Hawaiian/Pacific Islander offenders were male.

**Under the Influence**

Included in the sexual assault data collection is the determination of whether or not the offender was under the influence of mind-altering substances at the time of the incident. In 84.8% of the incidents, it was reported that neither drugs nor alcohol was involved. Alcohol was involved in 10.6% of the incidents and drugs were involved in 4.6% of the reported incidents.



**Offenses**

Offense information in the sexual assault data collection program is collected according to Texas Penal codes. Complete offense definitions are available in the appendix to this publication. Offense information is collected on six sexual assault categories: Continuous Sexual Abuse of Young Child, Indecency with a Child by Contact, Indecency with a Child by Exposure, Sexual Assault, Aggravated Sexual Assault and Sexual Performance by a Child.

Of these six offenses, Sexual Assault accounted for nearly 46 percent of all offenses reported.

Sexual Assault Offenses	
Offense	%
Section 21.02 Continuous Sexual Abuse of Young Child or Children	3.0
Section 21.11(a)(1) Indecency with a Child by Contact	23.2
Section 21.11(a)(2) Indecency with a Child by Exposure	4.7
Section 22.011 Sexual Assault	45.8
Section 22.021 Aggravated Sexual Assault	22.1
Section 43.25 Sexual Performance by a Child	1.2

**Weapons**

The most common weapon involved in sexual assault cases was physical force through the use of personal weapons, which accounted for 93 percent of the incidents.

Sexual Assault Weapons	
Weapon	%
Asphyxiation	0.4
Blunt Object	0.4
Drugs	2.1
Firearm	1.0
Knife/ Cutting Instrument	1.2
Personal	93.2
Other	1.7

**Location**

In 2014, sexual assaults occurred most frequently in residences and homes. Other/Unknown was the second most common location reported.

Sexual Assault Locations		
Locations	Volume	%
Bar/Night Club	71	0.34
Church/Synagogue/Temple	47	0.23
Commercial/Office Building	147	0.71
Construction Site	17	0.08
Convenience Store	31	0.15
Drug Store/Dr's Office/Hospital	90	0.43
Field/Woods	340	1.64
Government/Public Building	45	0.22
Highway/Road/Alley	730	3.52
Hotel/Motel	706	3.40
Jail/Prison	44	0.21
Lake/Waterway	79	0.38
Parking Lot/Garage	464	2.24
Residence/Home	15,419	74.29
School/College	510	2.46
Other/Unknown	2,013	9.70

# 2014 SEXUAL ASSAULT BY JURISDICTION

AGENCY	INCIDENTS
<b>ANDERSON COUNTY</b>	
Anderson CO SO	44
Palestine PD	12
Frankston PD	2
<b>ANDREWS COUNTY</b>	
Andrews CO SO	3
Andrews PD	10
<b>ANGELINA COUNTY</b>	
Angelina CO SO	5
Diboll PD	6
Huntington PD	0
Lufkin PD	22
Hudson PD	7
<b>ARANSAS COUNTY</b>	
Aransas CO SO	16
Aransas Pass PD	13
Rockport PD	4
Fulton PD	0
<b>ARCHER COUNTY</b>	
Archer CO SO	3
<b>ARMSTRONG COUNTY</b>	
Armstrong CO SO	0
<b>ATASCOSA COUNTY</b>	
Lytle PD	3
Pleasanton PD	7
Poteet PD	3
Jourdanton PD	0
<b>AUSTIN COUNTY</b>	
Austin CO SO	7
Bellville PD	5
Sealy PD	7
Wallis PD	1
Sealy ISD PD	0
<b>BAILEY COUNTY</b>	
Bailey CO SO	1
Muleshoe PD	1
<b>BANDERA COUNTY</b>	
Bandera CO SO	6
<b>BASTROP COUNTY</b>	
Bastrop CO SO	50
Bastrop PD	5
Elgin PD	2
Smithville PD	2
<b>BAYLOR COUNTY</b>	
Baylor CO SO	0
Seymour PD	4

AGENCY	INCIDENTS
<b>BEE COUNTY</b>	
Bee CO SO	3
Beeville PD	8
<b>BELL COUNTY</b>	
Bell CO SO	54
Belton PD	2
Harker Heights PD	12
Killeen PD	210
Nolanville PD	1
Temple PD	69
Central Texas College PD	0
Morgans Point Resort PD	2
Killeen ISD PD	1
Troy PD	0
Salado PD	0
Mary Hardin Baylor PD	0
TAMU Central Texas PD	0
<b>BEXAR COUNTY</b>	
Bexar CO SO	169
San Antonio PD	1793
Alamo Heights PD	2
Balcones Heights PD	3
Castle Hills PD	0
Converse PD	11
Hill Country Village PD	2
Hollywood Park PD	0
Kirby PD	7
Leon Valley PD	9
Olmos Park PD	0
Shavano Park PD	0
Terrell Hills PD	0
Universal City PD	18
Windcrest PD	1
Live Oak PD	5
UT H/S Ctr SA PD	0
UT San Antonio PD	2
Judson ISD PD	0
Alamo Comm Coll PD	1
Selma PD	4
Somerset PD	0
Helotes PD	2
Trinity University PD	5
St Mary's Univ PD	1
East Central ISD PD	0
Fair Oaks Ranch PD	0
TAMU SA PD	0
<b>BLANCO COUNTY</b>	
Blanco CO SO	3
Blanco PD	0
Johnson City PD	0
<b>BORDEN COUNTY</b>	
Borden CO SO	1
<b>BOSQUE COUNTY</b>	

AGENCY	INCIDENTS
Bosque CO SO	5
Clifton PD	1
Valley Mills PD	1
<b>BOWIE COUNTY</b>	
Bowie CO SO	29
De Kalb PD	0
Nash PD	2
New Boston PD	6
Texarkana PD	54
Wake Village PD	7
Hooks PD	1
<b>BRAZORIA COUNTY</b>	
Brazoria CO SO	25
Alvin PD	38
Angleton PD	12
Clute PD	0
Danbury PD	1
Freeport PD	4
Lake Jackson PD	8
Manvel PD	1
Pearland PD	58
Richwood PD	3
Sweeny PD	4
West Columbia PD	2
Alvin Community Coll PD	0
Brazoria PD	3
Brookside Village PD	0
Jones Creek PD	0
Surfside Beach PD	0
Oyster Creek PD	0
Alvin ISD PD	1
Angleton ISD PD	1
Columbia-Brazoria ISD PD	0
<b>BRAZOS COUNTY</b>	
Brazos CO SO	7
Bryan PD	120
College Station PD	51
Texas A&M Univ PD	1
<b>BREWSTER COUNTY</b>	
Brewster CO SO	1
Alpine PD	1
Sul Ross State Univ PD	1
<b>BRISCOE COUNTY</b>	
Briscoe CO SO	0
<b>BROOKS COUNTY</b>	
Brooks CO SO	1
Falfurrias PD	5
<b>BROWN COUNTY</b>	
Brown CO SO	13
Bangs PD	2
Brownwood PD	33
Early PD	5

AGENCY	INCIDENTS
<b>BURLESON COUNTY</b>	
Burleson CO SO	6
Caldwell PD	1
Somerville PD	0
<b>BURNET COUNTY</b>	
Burnet CO SO	19
Burnet PD	7
Marble Falls PD	10
Bertram PD	0
Granite Shoals PD	3
Horseshoe Bay PD	1
<b>CALDWELL COUNTY</b>	
Caldwell CO SO	12
Lockhart PD	11
Luling PD	8
Martindale PD	0
<b>CALHOUN COUNTY</b>	
Calhoun CO SO	0
Port Lavaca PD	17
<b>CALLAHAN COUNTY</b>	
Callahan CO SO	1
Baird PD	0
Clyde PD	2
<b>CAMERON COUNTY</b>	
Cameron CO SO	81
Brownsville PD	187
Combes PD	3
Harlingen PD	24
La Feria PD	0
Los Fresnos PD	1
Port Isabel PD	1
Primera PD	0
Rio Hondo PD	3
San Benito PD	10
Santa Rosa PD	0
UT Brownsville PD	2
So Padre Island PD	13
TSTC Harlingen PD	0
Brownsville ISD PD	0
Palm Valley PD	1
Laguna Vista PD	3
Rancho Viejo PD	1
Port Of Brownsville PD	0
<b>CAMP COUNTY</b>	
Camp CO SO	5
Pittsburg PD	6
<b>CARSON COUNTY</b>	
Carson CO SO	0
Panhandle PD	0
<b>CASS COUNTY</b>	
Cass CO SO	14
Atlanta PD	7
Hughes Springs PD	1
Linden PD	0
Queen City PD	1

AGENCY	INCIDENTS
<b>CASTRO COUNTY</b>	
Castro CO SO	1
Dimmitt PD	1
<b>CHAMBERS COUNTY</b>	
Chambers CO SO	25
Mont Belvieu PD	5
Barbers Hill ISD PD	0
<b>CHEROKEE COUNTY</b>	
Cherokee CO SO	20
Jacksonville PD	20
Rusk PD	2
<b>CHILDRESS COUNTY</b>	
Childress CO SO	0
<b>CLAY COUNTY</b>	
Clay CO SO	2
<b>COCHRAN COUNTY</b>	
Cochran CO SO	0
<b>COKE COUNTY</b>	
Coke CO SO	1
<b>COLEMAN COUNTY</b>	
Coleman PD	1
Santa Anna PD	0
<b>COLLIN COUNTY</b>	
Collin CO SO	25
Allen PD	25
Celina PD	0
Farmersville PD	3
Frisco PD	42
Mckinney PD	77
Plano PD	107
Prosper PD	5
Wylie PD	19
Princeton PD	3
Melissa PD	1
Murphy PD	5
Parker PD	0
Lavon PD	0
Fairview PD	0
Anna PD	0
<b>COLLINGSWORTH COUNTY</b>	
Collingsworth CO SO	0
<b>COLORADO COUNTY</b>	
Colorado CO SO	5
Columbus PD	1
Eagle Lake PD	0
Weimar PD	1
<b>COMAL COUNTY</b>	
Comal CO SO	41
New Braunfels PD	55
Garden Ridge PD	0
Bulverde PD	2
<b>COMANCHE COUNTY</b>	
Comanche CO SO	5

AGENCY	INCIDENTS
Comanche PD	9
Deleon PD	4
<b>CONCHO COUNTY</b>	
Concho CO SO	1
<b>COOKE COUNTY</b>	
Cooke CO SO	7
Gainesville PD	18
Oak Ridge PD	0
<b>CORYELL COUNTY</b>	
Coryell CO SO	5
Copperas Cove PD	35
Gatesville PD	10
<b>COTTLE COUNTY</b>	
Cottle CO SO	0
Paducah PD	0
<b>CRANE COUNTY</b>	
Crane CO SO	1
Crane PD	0
<b>CROCKETT COUNTY</b>	
Crockett CO SO	3
<b>CROSBY COUNTY</b>	
Crosby CO SO	0
Crosbyton PD	0
Ralls PD	0
<b>CULBERSON COUNTY</b>	
Culberson CO SO	0
<b>DALLAM COUNTY</b>	
Dallam CO SO	0
Dalhart PD	4
<b>DALLAS COUNTY</b>	
Dallas CO SO	13
Dallas PD	1132
Addison PD	8
Balch Springs PD	22
Carrollton PD	93
Cedar Hill PD	24
Cockrell Hill PD	1
Coppell PD	13
Desoto PD	35
Duncanville PD	19
Farmers Branch PD	8
Garland PD	166
Grand Prairie PD	161
Highland Park PD	0
Hutchins PD	1
Irving PD	119
Lancaster PD	23
Mesquite PD	84
Richardson PD	31
Sachse PD	12
Seagoville PD	10
University Park PD	4
Wilmer PD	1
UT Med Sch Dallas PD	0
UT Dallas PD	2
Rowlett PD	18

AGENCY	INCIDENTS
Richland Col.PD	0
North Lake Coll PD	0
Mountain View Coll PD	0
Brookhaven College PD	0
Glenn Heights PD	10
Dallas Co Hosp Dist PD	0
Baylor Scott & White Hlth	1
So Methodist Univ PD	3
Ovilla PD	1
Cedar Hill ISD PD	0
<b>DAWSON COUNTY</b>	
Dawson CO SO	0
Lamesa PD	13
<b>DEAF SMITH COUNTY</b>	
Deaf Smith CO SO	1
Hereford PD	19
<b>DELTA COUNTY</b>	
Delta CO SO	1
<b>DENTON COUNTY</b>	
Denton CO SO	55
Argyle PD	1
Denton PD	118
Lake Dallas PD	4
Lewisville PD	71
Pilot Point PD	1
Sanger PD	8
Texas Woman's Univ PD	2
Univ Of North Texas PD	6
Flower Mound PD	10
Little Elm PD	2
Aubrey PD	1
The Colony PD	23
Highland Village PD	2
Corinth PD	2
Double Oak PD	0
Hickory Creek PD	0
Roanoke PD	2
Trophy Club PD	2
Ponder PD	2
Northeast PD	0
Bartonville PD	0
Northlake PD	0
<b>DEWITT COUNTY</b>	
Dewitt CO SO	0
Cuero PD	0
Yorktown PD	4
<b>DICKENS COUNTY</b>	
Dickens CO SO	0
Spur PD	0
<b>DIMITT COUNTY</b>	
Dimitt CO SO	1
<b>DONLEY COUNTY</b>	
Donley CO SO	0
<b>DUVAL COUNTY</b>	
Duval CO SO	3
Freer PD	2

AGENCY	INCIDENTS
<b>EASTLAND COUNTY</b>	
Eastland CO SO	2
Cisco PD	1
Eastland PD	0
Gorman PD	0
Ranger PD	1
<b>ECTOR COUNTY</b>	
Ector CO SO	33
Odessa PD	72
UT Permian Basin PD	2
Ector Co ISD PD	1
<b>EDWARDS COUNTY</b>	
Edwards CO SO	0
<b>ELLIS COUNTY</b>	
Ellis CO SO	8
Ennis PD	1
Ferris PD	0
Italy PD	0
Midlothian PD	8
Palmer PD	0
Red Oak PD	7
Waxahachie PD	19
<b>EL PASO COUNTY</b>	
El Paso Co	56
Anthony PD	2
El Paso PD	466
UT El Paso PD	0
El Paso Comm College PD	0
Clint PD	0
El Paso ISD PD	0
Horizon City PD	7
Socorro PD	0
Socorro ISD PD	0
<b>ERATH COUNTY</b>	
Erath CO SO	9
Dublin PD	1
Stephenville PD	18
Tarleton State Univ PD	1
<b>FALLS COUNTY</b>	
Falls CO SO	2
Marlin PD	6
<b>FANNIN COUNTY</b>	
Fannin CO SO	11
Bonham PD	10
<b>FAYETTE COUNTY</b>	
Fayette CO SO	7
La Grange PD	3
Schulenburg PD	1
Flatonina PD	0
<b>FISHER COUNTY</b>	
Fisher CO SO	6
<b>FLOYD COUNTY</b>	
Floyd CO SO	3
Floydada PD	0

AGENCY	INCIDENTS
<b>FOARD COUNTY</b>	
Foard CO SO	0
Crowell PD	0
<b>FORT BEND COUNTY</b>	
Fort Bend CO SO	150
Missouri City PD	28
Richmond PD	5
Rosenberg PD	25
Stafford PD	14
Sugar Land PD	8
Needville PD	6
Arcola PD	0
Meadows Place PD	1
Fort Bend ISD PD	5
<b>FRANKLIN COUNTY</b>	
Franklin CO SO	0
<b>FREESTONE COUNTY</b>	
Freestone CO SO	16
Fairfield PD	1
Teague PD	3
Wortham PD	0
<b>FRIO COUNTY</b>	
Frio CO SO	1
Pearsall PD	12
Dilley PD	2
<b>GAINES COUNTY</b>	
Gaines CO SO	3
Seagraves PD	2
Seminole PD	0
<b>GALVESTON COUNTY</b>	
Galveston CO SO	0
Dickinson PD	17
Friendswood PD	18
Galveston PD	94
Hitchcock PD	3
Kemah PD	3
La Marque PD	6
League City PD	52
Texas City PD	15
UTMB-Galveston PD	0
TX A&M Galveston PD	0
Jamaica Beach PD	0
Santa Fe PD	9
Bayou Vista PD	0
Coll Of The Mainland PD	0
Santa Fe ISD PD	0
Galveston ISD PD	1
<b>GARZA COUNTY</b>	
Garza CO SO	0
<b>GILLESPIE COUNTY</b>	
Gillespie CO SO	0
Fredericksburg PD	2
<b>GLASSCOCK COUNTY</b>	
Glasscock CO SO	0

AGENCY	INCIDENTS
<b>GOLIAD COUNTY</b>	
Goliad CO SO	0
<b>GONZALES COUNTY</b>	
Gonzales CO SO	5
Gonzales PD	6
Nixon PD	2
Waelder PD	0
<b>GRAY COUNTY</b>	
Gray CO SO	1
Pampa PD	10
<b>GRAYSON COUNTY</b>	
Grayson CO SO	2
Collinsville PD	0
Denison PD	37
Pottsboro PD	2
Sherman PD	40
Van Alstyne PD	1
Whitesboro PD	3
Howe PD	1
Grayson Co College PD	0
Austin College PD	2
Tioga PD	0
Southmayd PD	0
<b>GREGG COUNTY</b>	
Gregg CO SO	24
Gladewater PD	9
Kilgore PD	9
Longview PD	78
White Oak PD	2
<b>GRIMES COUNTY</b>	
Grimes CO SO	15
Navasota PD	5
<b>GUADALUPE COUNTY</b>	
Guadalupe CO SO	39
Schertz PD	17
Seguin PD	31
Cibolo PD	8
<b>HALE COUNTY</b>	
Hale CO SO	2
Abernathy PD	2
Hale Center PD	1
Plainview PD	15
<b>HALL COUNTY</b>	
Hall CO SO	0
Memphis PD	0
<b>HAMILTON COUNTY</b>	
Hamilton CO SO	2
<b>HANSFORD COUNTY</b>	
Hansford CO SO	0
Spearman PD	2
<b>HARDEMAN COUNTY</b>	
Hardeman CO SO	1

AGENCY	INCIDENTS
<b>HARDIN COUNTY</b>	
Hardin CO SO	32
Kountze PD	1
Silsbee PD	5
Sour Lake PD	0
Lumberton PD	6
<b>HARRIS COUNTY</b>	
Harris CO SO	517
Baytown PD	51
Bellaire PD	4
Deer Park PD	13
Galena Park PD	8
Houston PD	1315
Humble PD	11
Jacinto City PD	1
Jersey Village PD	6
La Porte PD	46
Pasadena PD	211
Seabrook PD	1
South Houston PD	19
Southside Place PD	0
Spring Valley PD	0
Tomball PD	11
Memorial Village PD	1
Webster PD	23
West University PD	0
Katy PD	10
Nassau Bay PD	10
UT Houston PD	1
Univ Of Houston PD	4
Texas So Univ PD	1
Rice University PD	5
Univ Houston Clearlake PD	0
Hedwig Village PD	1
Univ Houston Downtown PD	0
Houston Comm College PD	0
Houston Metro Transit PD	0
Klein ISD PD	0
Alief ISD PD	0
Lakeview PD	1
Katy ISD PD	3
Port Of Houston PD	0
Spring Branch ISD PD	1
Spring ISD PD	1
Pasadena ISD PD	1
Aldine ISD PD	3
Humble ISD PD	0
<b>HARRISON COUNTY</b>	
Harrison CO SO	1
Hallsville PD	0
Marshall PD	17
Hallsville ISD PD	1
<b>HARTLEY COUNTY</b>	
Hartley CO SO	0
<b>HASKELL COUNTY</b>	
Haskell CO SO	1
Haskell PD	1

AGENCY	INCIDENTS
<b>HAYS COUNTY</b>	
Hays CO SO	12
San Marcos PD	44
Texas State Univ PD	3
Kyle PD	8
Buda PD	2
<b>HEMPHILL COUNTY</b>	
Hemphill CO SO	2
<b>HENDERSON COUNTY</b>	
Henderson CO SO	57
Athens PD	14
Malakoff PD	2
Seven Points PD	2
Gun Barrel City PD	1
Tool PD	1
<b>HIDALGO COUNTY</b>	
Hidalgo CO SO	178
Alamo PD	19
Donna PD	18
Edcouch PD	0
Edinburg PD	96
Elsa PD	1
Hidalgo PD	8
La Villa PD	0
McAllen PD	94
Mercedes PD	31
Mission PD	11
Pharr PD	89
San Juan PD	2
Weslaco PD	12
La Joya PD	1
UT Pan American PD	1
Palmview PD	4
Alton PD	3
Progreso PD	0
Edinburg CISD PD	0
Penitas PD	5
Sullivan City PD	3
Palmhurst PD	0
<b>HILL COUNTY</b>	
Hill CO SO	3
Hillsboro PD	7
Hubbard PD	0
Itasca PD	0
Whitney PD	2
<b>HOCKLEY COUNTY</b>	
Hockley CO SO	2
Levelland PD	13
South Plains College PD	0
<b>HOOD COUNTY</b>	
Hood CO SO	10
Granbury PD	1
<b>HOPKINS COUNTY</b>	
Hopkins CO SO	7
Cumby PD	1
Sulphur Springs PD	26



AGENCY	INCIDENTS
<b>HOUSTON COUNTY</b>	
Houston CO SO	2
Crockett PD	0
Grapeland PD	0
<b>HOWARD COUNTY</b>	
Howard CO SO	0
Big Spring PD	17
<b>HUDSPETH COUNTY</b>	
Hudspeth CO SO	0
<b>HUNT COUNTY</b>	
Hunt CO SO	51
Commerce PD	5
Greenville PD	34
Tex A&M-Commerce PD	4
Caddo Mills PD	0
West Tawakoni PD	0
<b>HUTCHINSON COUNTY</b>	
Hutchinson CO SO	7
Borger PD	0
<b>IRION COUNTY</b>	
Irion CO SO	0
<b>JACK COUNTY</b>	
Jack CO SO	2
Jacksboro PD	0
<b>JACKSON COUNTY</b>	
Jackson CO SO	4
Edna PD	3
Ganado PD	0
<b>JASPER COUNTY</b>	
Jasper CO SO	21
Jasper PD	8
Kirbyville PD	1
<b>JEFF COUNTY</b>	
Jeff Davis CO SO	2
<b>JEFFERSON COUNTY</b>	
Jefferson CO SO	21
Beaumont PD	185
Groves PD	22
Nederland PD	9
Port Arthur PD	73
Port Neches PD	17
Lamar University PD	3
<b>JIM HOGG COUNTY</b>	
Jim Hogg CO SO	0
<b>JIM WELLS COUNTY</b>	
Jim Wells CO SO	8
Alice PD	21
Premont PD	2
Orange Grove PD	0
<b>JOHNSON COUNTY</b>	
Johnson CO SO	45
Alvarado PD	6
Burleson PD	35

AGENCY	INCIDENTS
Cleburne PD	31
Joshua PD	10
Keene PD	0
Venus PD	0
Godley PD	3
<b>JONES COUNTY</b>	
Jones CO SO	4
Anson PD	4
Hamlin PD	1
Stamford PD	0
Hawley PD	4
<b>KARNES COUNTY</b>	
Karnes CO SO	2
Karnes City PD	0
Kenedy PD	5
<b>KAUFMAN COUNTY</b>	
Kaufman CO SO	44
Forney PD	6
Kaufman PD	1
Terrell PD	22
Crandall PD	1
<b>KENDALL COUNTY</b>	
Kendall CO SO	11
Boerne PD	7
<b>KENEDY COUNTY</b>	
Kenedy CO SO	0
<b>KENT COUNTY</b>	
Kent CO SO	0
<b>KERR COUNTY</b>	
Kerr CO SO	34
Kerrville PD	23
Ingram PD	2
<b>KIMBLE COUNTY</b>	
Kimble CO SO	2
Junction PD	1
<b>KING COUNTY</b>	
King CO SO	0
<b>KINNEY COUNTY</b>	
Kinney CO SO	0
<b>KLEBERG COUNTY</b>	
Kleberg CO SO	0
Kingsville PD	21
TX A&M Kingsville PD	3
<b>KNOX COUNTY</b>	
Knox CO SO	3
Munday PD	0
<b>LAMAR COUNTY</b>	
Lamar CO SO	9
Paris PD	50
Paris Jr College PD	0
<b>LAMB COUNTY</b>	
Lamb CO SO	2

AGENCY	INCIDENTS
Littlefield PD	1
Olton PD	0
<b>LAMPASAS COUNTY</b>	
Lampasas CO SO	0
Lampasas PD	17
<b>LA SALLE COUNTY</b>	
La Salle CO SO	3
<b>LAVACA COUNTY</b>	
Lavaca CO SO	6
Hallettsville PD	3
Yoakum PD	9
Moulton PD	0
<b>LEE COUNTY</b>	
Lee CO SO	7
Giddings PD	4
Lexington PD	2
<b>LEON COUNTY</b>	
Leon CO SO	8
<b>LIBERTY COUNTY</b>	
Liberty CO SO	42
Cleveland PD	3
Dayton PD	11
Liberty PD	14
<b>LIMESTONE COUNTY</b>	
Limestone CO SO	8
Groesbeck PD	0
Mexia PD	10
Mexia ISD PD	0
<b>LIPSCOMB COUNTY</b>	
Lipscomb CO SO	0
<b>LIVE OAK COUNTY</b>	
Live Oak CO SO	5
Three Rivers PD	2
<b>LLANO COUNTY</b>	
Llano CO SO	5
Llano PD	0
Sunrise Beach PD	0
<b>LOVING COUNTY</b>	
Loving CO SO	0
<b>LUBBOCK COUNTY</b>	
Lubbock CO SO	29
Idalou PD	0
Lubbock PD	292
Shallowater PD	1
Slaton PD	0
Texas Tech Uni. PD	4
Wolfforth PD	0
Ransom Canyon PD	0
<b>LYNN COUNTY</b>	
Lynn CO SO	0
Tahoka PD	2
O'Donnell PD	0

AGENCY	INCIDENTS
<b>MCCULLOCH COUNTY</b>	
McCulloch CO SO	0
Brady PD	5
<b>MCLENNAN COUNTY</b>	
McLennan CO SO	30
Bellmead PD	15
Beverly Hills PD	0
Hewitt PD	18
Lacy-Lakeview PD	19
Lorena PD	4
Mcgregor PD	0
Robinson PD	7
Waco PD	118
West PD	0
Woodway PD	2
McLennan Com Coll PD	0
Riesel PD	1
TSTC Waco PD	3
Baylor Univ PD	1
<b>MCMULLEN COUNTY</b>	
McMullen CO SO	0
<b>MADISON COUNTY</b>	
Madison CO SO	2
Madisonville PD	9
<b>MARION COUNTY</b>	
Marion CO SO	0
Jefferson PD	3
<b>MARTIN COUNTY</b>	
Martin CO SO	2
Stanton PD	0
<b>MASON COUNTY</b>	
Mason CO SO	2
<b>MATAGORDA COUNTY</b>	
Matagorda CO SO	10
Bay City PD	23
Palacios PD	0
Bay City ISD PD	0
<b>MAVERICK COUNTY</b>	
Maverick CO SO	5
Eagle Pass PD	12
<b>MEDINA COUNTY</b>	
Medina CO SO	11
Castroville PD	0
Devine PD	4
Hondo PD	6
<b>MENARD COUNTY</b>	
Menard CO SO	2
<b>MIDLAND COUNTY</b>	
Midland CO SO	20
Midland PD	147
Midland ISD PD	0
<b>MILAM COUNTY</b>	
Milam CO SO	9

AGENCY	INCIDENTS
Cameron PD	2
Rockdale PD	5
Thorndale PD	1
<b>MILLS COUNTY</b>	
Mills CO SO	1
<b>MITCHELL COUNTY</b>	
Mitchell CO SO	3
Colorado City PD	6
<b>MONTAGUE COUNTY</b>	
Montague CO SO	1
Bowie PD	1
Nocona PD	0
<b>MONTGOMERY COUNTY</b>	
Montgomery CO SO	240
Conroe PD	39
Splendora PD	0
Roman Forest PD	0
Magnolia PD	0
Shenandoah PD	2
Willis PD	7
Stagecoach PD	0
Oak Ridge North PD	3
Montgomery PD	0
Woodbranch PD	0
Conroe ISD PD	0
<b>MOORE COUNTY</b>	
Moore CO SO	0
Dumas PD	10
Cactus PD	4
<b>MORRIS COUNTY</b>	
Morris CO SO	2
Daingerfield PD	0
Lone Star PD	3
Omaha PD	0
Naples PD	0
<b>MOTLEY COUNTY</b>	
Motley CO SO	0
<b>NACOGDOCHES COUNTY</b>	
Nacogdoches CO SO	18
Nacogdoches PD	19
Stephen F. Austin Univ PD	1
<b>NAVARRO COUNTY</b>	
Navarro CO SO	10
Corsicana PD	16
<b>NEWTON COUNTY</b>	
Newton CO SO	7
<b>NOLAN COUNTY</b>	
Nolan CO SO	3
Roscoe PD	2
Sweetwater PD	8
TSTC - Sweetwater PD	0
<b>NUECES COUNTY</b>	
Nueces CO SO	28
Bishop PD	3

AGENCY	INCIDENTS
Corpus Christi PD	481
Robstown PD	0
Port Aransas PD	7
TXA&M Uni Corp Christi PD	0
Driscoll PD	0
<b>OCHILTREE COUNTY</b>	
Ochiltree CO SO	5
Perryton PD	1
<b>OLDHAM COUNTY</b>	
Oldham CO SO	0
<b>ORANGE COUNTY</b>	
Orange CO SO	11
Bridge City PD	8
Orange PD	18
Pinehurst PD	0
Vidor PD	9
West Orange PD	3
Rose City PD	0
<b>PALO PINTO COUNTY</b>	
Palo Pinto CO SO	3
Mineral Wells PD	19
<b>PANOLA COUNTY</b>	
Panola CO SO	5
Carthage PD	2
<b>PARKER COUNTY</b>	
Parker CO SO	15
Weatherford PD	25
Springtown PD	2
Willow Park PD	0
<b>PARMER COUNTY</b>	
Parmer CO SO	0
Bovina PD	0
Friona PD	0
Farwell PD	0
<b>PECOS COUNTY</b>	
Pecos CO SO	2
Fort Stockton PD	10
<b>POLK COUNTY</b>	
Polk CO SO	41
Livingston PD	9
Corrigan PD	2
Onalaska PD	7
<b>POTTER COUNTY</b>	
Potter CO SO	13
Amarillo PD	238
Amarillo College PD	0
Amarillo Airport PD	0
<b>PRESIDIO COUNTY</b>	
Presidio CO SO	0
Presidio PD	0
<b>RAINS COUNTY</b>	
Rains CO SO	3

AGENCY	INCIDENTS
<b>RANDALL COUNTY</b>	
Randall CO SO	23
Canyon PD	7
West Texas A & M Univ PD	3
<b>REAGAN COUNTY</b>	
Reagan CO SO	0
<b>REAL COUNTY</b>	
Real CO SO	0
<b>RED RIVER COUNTY</b>	
Red River CO SO	11
Clarksville PD	5
Bogota PD	3
<b>REEVES COUNTY</b>	
Reeves CO SO	1
Pecos PD	4
<b>REFUGIO COUNTY</b>	
Refugio CO SO	2
Refugio PD	0
<b>ROBERTS COUNTY</b>	
Roberts CO SO	0
<b>ROBERTSON COUNTY</b>	
Robertson CO SO	10
Bremond PD	1
Calvert PD	0
Hearne PD	3
<b>ROCKWALL COUNTY</b>	
Rockwall CO SO	6
Rockwall PD	8
Royse City PD	5
Heath PD	2
<b>RUNNELS COUNTY</b>	
Runnels CO SO	0
Ballinger PD	6
Winters PD	0
<b>RUSK COUNTY</b>	
Rusk CO SO	10
Henderson PD	9
Tatum PD	0
<b>SABINE COUNTY</b>	
Sabine CO SO	11
Hemphill PD	0
<b>SAN AUGUSTINE COUNTY</b>	
San Augustine CO SO	3
San Augustine PD	0
<b>SAN JACINTO COUNTY</b>	
San Jacinto CO SO	35
<b>SAN PATRICIO COUNTY</b>	
San Patricio CO SO	10
Ingleside PD	5
Mathis PD	3
Portland PD	2

AGENCY	INCIDENTS
Sinton PD	1
Taft PD	3
Gregory PD	0
Taft ISD PD	0
<b>SAN SABA COUNTY</b>	
San Saba CO SO	1
San Saba PD	1
<b>SCHLEICHER COUNTY</b>	
Schleicher CO SO	0
<b>SCURRY COUNTY</b>	
Scurry CO SO	3
Snyder PD	2
<b>SHACKELFORD COUNTY</b>	
Shackelford CO SO	2
<b>SHELBY COUNTY</b>	
Shelby CO SO	13
Center PD	5
<b>SHERMAN COUNTY</b>	
Sherman CO SO	1
Stratford PD	0
<b>SMITH COUNTY</b>	
Smith CO SO	33
Arp PD	0
Lindale PD	2
Tyler PD	90
Whitehouse PD	3
Tyler Jr College PD	0
UT Tyler PD	0
UT H.S.C. Tyler PD	0
Bullard PD	0
<b>SOMERVELL COUNTY</b>	
Somervell CO SO	3
<b>STARR COUNTY</b>	
Starr CO SO	12
La Grulla PD	2
Rio Grande City PD	14
Roma PD	12
Rio Grande City ISD PD	0
<b>STEPHENS COUNTY</b>	
Stephens CO SO	8
Breckenridge PD	2
<b>STERLING COUNTY</b>	
Sterling CO SO	0
<b>STONEWALL COUNTY</b>	
Stonewall CO SO	0
<b>SUTTON COUNTY</b>	
Sutton CO SO	0
Sonora PD	0
<b>SWISHER COUNTY</b>	
Swisher CO SO	0
Kress PD	0
Tulia PD	0

AGENCY	INCIDENTS
<b>TARRANT COUNTY</b>	
Tarrant CO SO	16
Arlington PD	315
Azle PD	8
Bedford PD	24
Benbrook PD	6
Blue Mound PD	0
Crowley PD	6
Dalworthington Gardens PD	1
Eules PD	33
Everman PD	10
Forest Hill PD	3
Fort Worth PD	936
Grapevine PD	12
Haltom City PD	51
Hurst PD	27
Kennedale PD	4
Lakeside PD	0
Lake Worth PD	0
Mansfield PD	23
No Richland Hills PD	44
Richland Hills PD	5
River Oaks PD	9
Saginaw PD	19
Sansom Park Village PD	3
Watauga PD	12
Westover Hills PD	0
Westworth PD	0
White Settlement PD	2
Keller PD	11
Pantego PD	0
Southlake PD	7
UT Arlington PD	3
D/FW Airport PD	0
Texas Christian Univ PD	4
Colleyville PD	2
Pelican Bay PD	0
UNT Hth Sci Ctr PD	0
Tarrant Co Hosp Dist PD	0
<b>TAYLOR COUNTY</b>	
Taylor CO SO	10
Abilene PD	212
Merkel PD	0
Tye PD	0
Hardin Simmons Univ PD	0
Abilene Christ. U	0
<b>TERRELL COUNTY</b>	
Terrell CO SO	0
<b>TERRY COUNTY</b>	
Terry CO SO	0
Brownfield PD	6
<b>THROCKMORTON COUNTY</b>	
Throckmorton CO SO	0
<b>TITUS COUNTY</b>	
Titus CO SO	8
Mount Pleasant PD	16
<b>TOM GREEN COUNTY</b>	
Tom Green CO SO	7
San Angelo PD	96

AGENCY	INCIDENTS
Angelo St. Univ PD	4
<b>TRAVIS COUNTY</b>	
Travis CO SO	162
Austin PD	332
Manor PD	4
Rollingwood PD	0
UT Austin PD	6
Pflugerville PD	15
Lakeway PD	4
Sunset Valley PD	0
Lago Vista PD	4
Jonestown PD	0
Mustang Ridge PD	0
Austin ISD PD	11
Bee Cave PD	1
Pflugerville ISD PD	1
<b>TRINITY COUNTY</b>	
Trinity CO SO	3
Trinity PD	2
<b>TYLER COUNTY</b>	
Tyler CO SO	25
Woodville PD	0
<b>UPSHUR COUNTY</b>	
Upshur CO SO	33
Big Sandy PD	1
Gilmer PD	1
East Mountain PD	0
<b>UPTON COUNTY</b>	
Upton CO SO	1
<b>UVALDE COUNTY</b>	
Uvalde CO SO	3
Uvalde PD	14
Sabinal PD	1
<b>VAL VERDE COUNTY</b>	
Val Verde CO SO	6
Del Rio PD	38
<b>VAN ZANDT COUNTY</b>	
Van Zandt CO SO	0
Canton PD	0
Grand Saline PD	1
Van PD	5
Wills Point PD	0
<b>VICTORIA COUNTY</b>	
Victoria CO SO	28
Victoria PD	80

AGENCY	INCIDENTS
<b>WALKER COUNTY</b>	
Walker CO SO	16
Huntsville PD	42
<b>WALLER COUNTY</b>	
Waller CO SO	5
Brookshire PD	8
Waller PD	3
Hempstead PD	6
Prairie View PD	2
Prairie View A&M Univ PD	1
<b>WARD COUNTY</b>	
Ward CO SO	4
Monahans PD	4
<b>WASHINGTON COUNTY</b>	
Washington CO SO	8
Brenham PD	11
<b>WEBB COUNTY</b>	
Webb CO SO	21
Laredo PD	238
Laredo Community Coll PD	0
TX A&M Internat'l Univ PD	0
United ISD PD	0
<b>WHARTON COUNTY</b>	
Wharton CO SO	23
El Campo PD	17
Wharton PD	0
<b>WHEELER COUNTY</b>	
Wheeler CO SO	5
Shamrock PD	0
<b>WICHITA COUNTY</b>	
Wichita CO SO	4
Burkburnett PD	17
Iowa Park PD	4
Wichita Falls PD	192
Midwestern Univ PD	0
<b>WILBARGER COUNTY</b>	
Wilbarger CO SO	1
Vernon PD	10
<b>WILLACY COUNTY</b>	
Willacy CO SO	9
Lyford PD	2
Raymondville PD	9
Lyford CISD PD	0
Raymondville ISD PD	0

AGENCY	INCIDENTS
<b>WILLIAMSON COUNTY</b>	
Williamson CO SO	60
Florence PD	2
Georgetown PD	26
Granger PD	0
Hutto PD	1
Round Rock PD	63
Taylor PD	14
Southwestern Univ PD	0
Cedar Park PD	44
Leander PD	24
Thrall PD	0
Jarrell PD	0
<b>WILSON COUNTY</b>	
Wilson CO SO	3
Floresville PD	4
Poth PD	1
La Vernia PD	0
Floresville ISD PD	0
<b>WINKLER COUNTY</b>	
Winkler CO SO	6
Kermit PD	2
Wink PD	0
<b>WISE COUNTY</b>	
Wise CO SO	11
Bridgeport PD	4
Decatur PD	2
Runaway Bay PD	0
Boyd PD	0
<b>WOOD COUNTY</b>	
Wood CO SO	3
Hawkins PD	0
Mineola PD	4
Quitman PD	1
Winnsboro PD	0
<b>YOAKUM COUNTY</b>	
Yoakum CO SO	2
Denver City PD	2
<b>YOUNG COUNTY</b>	
Young CO SO	6
Graham PD	17
Olney PD	0
<b>ZAPATA COUNTY</b>	
Zapata CO SO	6
<b>ZAVALA COUNTY</b>	
Zavala CO SO	0
Crystal City PD	1