

# Chapter 7

# SEXUAL ASSAULT

---

# SEXUAL ASSAULT

## SEXUAL ASSAULT

In response to a growing concern about Sexual Assault incidents, the 80th Texas Legislative Session passed HB 76. The Bill requires the Texas DPS to establish guidelines and collect, as part of the UCR Program, data about incidents that contain specific sexual assault offenses. Sexual Assault crime data collection was required to begin in calendar year 2008. Special consideration had to be taken to disseminate the data collection guidelines for Sexual Assault reporting due to the nature of the difference between UCR offense definitions and Texas penal code definitions. In the Texas UCR program, rape is the only offense collected under the crime index, and that limits the reporting to that of only female victims with male offenders. Because there is greater variance in the offenses collected in the compilation of Sexual Assault data, this data collection should in no way be compared to the statistics maintained in the UCR Program.

## ANALYSIS

### Volume

The total number of Texas Sexual Assault incidents in 2011 was 18,088. These incidents involved 19,011 victims and 19,091 offenders.

Sexual Assault Incidents	
Sexual Assault	2011
Number of Incidents	18,088
Number of Victims	19,011
Number of Offenders	19,091

### Victim's Relationship

The most significant number of sexual assault victims (in relation to the offender) were: female acquaintances (17.3%), girlfriends (7.9%), daughters (5.6%), stepdaughters (5.4%), other female family members (10.4%), female friends (8.4%),

otherwise known females (5.4%), and female strangers (9.7%). Most sexual assault victims were non-family members (55.4%), while 44.4% of victims were related to the offender.

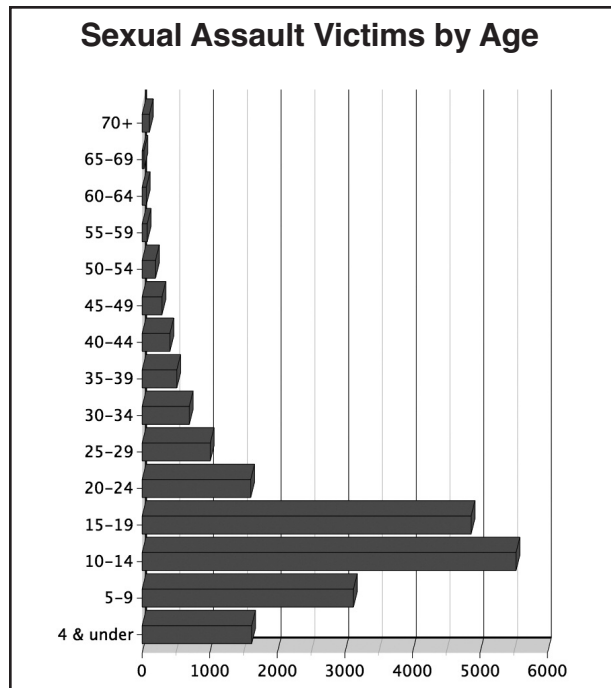
Relationship of Victim to Offender			
Type	Group %	Relationship of Victim	% Total
Romantic	11.3	Husband	0.01
		Wife	1.7
		Common-Law Husband	0.0
		Common-Law Wife	0.8
		Ex-Husband	0.0
		Ex-Wife	0.5
		Boyfriend	0.2
		<b>Girlfriend</b>	<b>7.9</b>
		Homosexual Female	0.04
Homosexual Male	0.1		
Parental/Child	15.5	Father	0.02
		Mother	0.1
		Son	1.2
		<b>Daughter</b>	<b>5.6</b>
		Stepfather	0.01
		Stepmother	0.1
		Stepson	0.5
		<b>Stepdaughter</b>	<b>5.4</b>
		Grandfather	0.0
		Grandmother	0.05
		Grandson	0.4
Granddaughter	2.1		
Other Family	17.6	Brother	0.8
		Sister	2.2
		Stepbrother	0.3
		Stepsister	1.0
		Male In-Law	0.02
		Female In-Law	0.4
		Other Male Family Member	2.5
		<b>Other Female Family Member</b>	<b>10.4</b>
		Friend-Male	1.4
		<b>Friend-Female</b>	<b>8.4</b>
Other	55.6	Acquaintance-Male	1.9
		<b>Acquaintance-Female</b>	<b>17.4</b>
		Neighbor (Male & Female)	1.7
		Babysittee	0.7
		Employer	0.1
		Employee	0.3
		Otherwise Known-Male	0.9
		<b>Otherwise Known-Female</b>	<b>5.4</b>
		Stranger-Male	0.7
		<b>Stranger-Female</b>	<b>9.8</b>
		Unknown-Male	0.8
		<b>Unknown-Female</b>	<b>6.1</b>

Shaded and **bolded** entries represent significant percentages.

**Victims**

Incidents of sexual assault in 2011 involved 19,011 victims. Of the victims whose sex was known, 12 percent were male and 88 percent were female. The age group with the highest number of victims was the 10-to-14 year-old bracket.

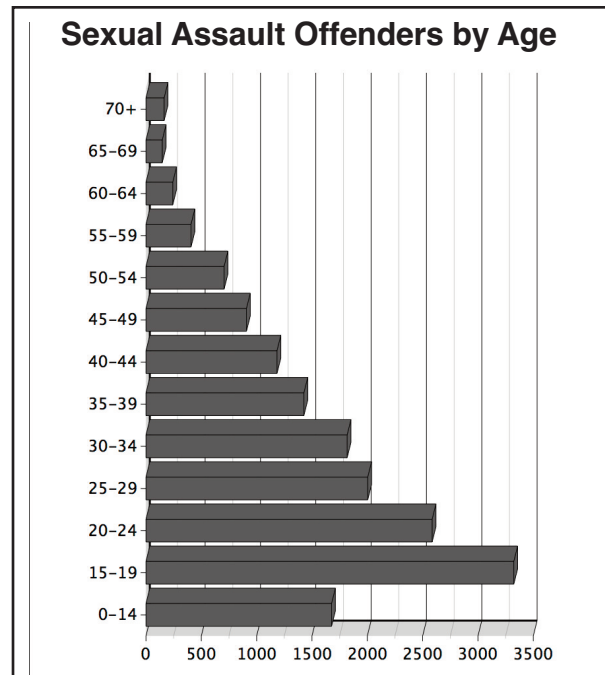
Of the victims whose ethnicity was known, 41 percent were Hispanic and 59 percent were not Hispanic. For the victims whose race was known, 81 percent were listed as White, 18 percent were Black, and 1 percent were American Indian or Alaskan Native and Asian or Pacific Islander. Of the White victims, 88 percent were female, 86 percent of the Black victims were female, 89 percent of the American Indian or Alaskan Native victims were female and 90 percent of the Asian or Pacific Islander victims were female.



**Offenders**

In 2011, 19,091 offenders were involved in incidents of sexual assault. Of the offenders whose sex was known, 96 percent were male and 4 percent were female. The age group showing the highest number of offenders was the 15-to-19 year-old bracket.

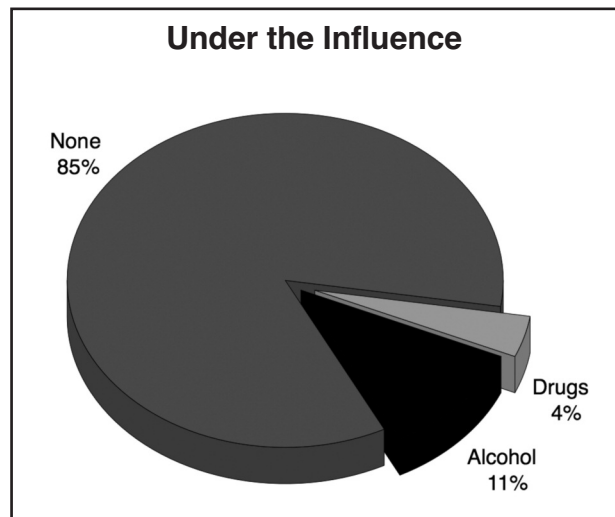
Of the offenders whose ethnicity was known, 43 percent were Hispanic and 57 percent were not Hispanic. Of the offenders whose race was known, 76 percent were White, 23 percent were Black, and 1 percent were American Indian or Alaskan Native and Asian or Pacific Islander. An examination of



offenders by race finds that 96 percent of the White offenders were male, 96 percent of the Black offenders were male, 100 percent of the American Indian or Alaskan Native offenders were male, and 97 percent of the Asian or Pacific Islander offenders were male.

**Under the Influence**

Included in the sexual assault data collection is whether or not the offender is under the influence of drugs or alcohol at the time of the incident. In 85% of the incidents, it was reported that neither drugs nor alcohol was involved. Alcohol was involved in 11% of the incidents and drugs were involved in 4% if the reported incidents.



**Offenses**

Offense information in the sexual assault data collection program is collected according to Texas Penal codes. Complete offense definitions are available in the appendix to this publication. Offense information is collected on six sexual assault categories: Continuous Sexual Abuse of Young Child, Indecency with a Child by Contact, Indecency with a Child by Exposure, Sexual Assault, Aggravated Sexual Assault and Sexual Performance by a Child.

Of these six offenses, Sexual Assault accounted for 44.5 percent of all offenses reported.

<b>Sexual Assault Offenses</b>	
<b>Offense</b>	<b>%</b>
Section 21.02 Continuous Sexual Abuse of Young Child or Children	2.8
Section 21.11(a)(1) Indecency with a Child by Contact	25.2
Section 21.11(a)(2) Indecency with a Child by Exposure	4.5
Section 22.011 Sexual Assault	44.5
Section 22.021 Aggravated Sexual Assault	22.1
Section 43.25 Sexual Performance by a Child	0.9

**Weapons**

The most common weapon involved in sexual assault cases was physical force through the use of personal weapons, which accounts for 93.8 percent of the incidents.

<b>Sexual Assault Weapons</b>	
<b>Weapon</b>	<b>%</b>
Asphyxiation	0.3
Blunt Object	0.5
Drugs	1.8
Firearm	1.2
Knife/ Cutting Instrument	1.2
Personal	93.8
Other	1.2

**Location**

Residences and homes were the most frequently occurring locations of sexual assaults during 2011, and Other/Unknown was the second most common location.

<b>Sexual Assault Locations</b>		
<b>Locations</b>	<b>Volume</b>	<b>%</b>
Bar/Night Club	120	0.6
Church/Synagogue/Temple	55	0.3
Commercial/Office Building	135	0.7
Construction Site	21	0.1
Convenience Store	35	0.2
Drug Store/Dr's Office/Hospital	114	0.6
Field/Woods	352	1.7
Government/Public Building	74	0.4
Highway/Road/Alley	803	4
Hotel/Motel	572	2.8
Jail/Prison	22	0.1
Lake/Waterway	83	0.4
Parking Lot/Garage	462	2.3
Residence/Home	15,099	74.8
School/College	441	2.2
Other/Unknown	1,767	8.8
<b>Total</b>	<b>20,155</b>	<b>100%</b>

# 2011 SEXUAL ASSAULT BY JURISDICTION

AGENCY	INCIDENTS
<b>ANDERSON COUNTY</b>	
Anderson CO SO	22
Palestine PD	22
Frankston PD	0
<b>ANDREWS COUNTY</b>	
Andrews CO SO	4
Andrews PD	15
<b>ANGELINA COUNTY</b>	
Angelina CO SO	26
Diboll PD	8
Huntington PD	9
Lufkin PD	22
Hudson PD	6
<b>ARANSAS COUNTY</b>	
Aransas CO SO	15
Aransas Pass PD	25
Rockport PD	5
<b>ARCHER COUNTY</b>	
Archer CO SO	2
Archer City PD	1
Holiday PD	0
<b>ARMSTRONG COUNTY</b>	
Armstrong CO SO	0
<b>ATASCOSA COUNTY</b>	
Atascosa CO SO	29
Lytle PD	2
Pleasanton PD	10
Poteet PD	2
Jourdanton PD	2
<b>AUSTIN COUNTY</b>	
Austin CO SO	7
Bellville PD	2
Sealy PD	6
Wallis PD	0
San Felipe PD	0
<b>BAILEY COUNTY</b>	
Bailey CO SO	0
Muleshoe PD	3
<b>BANDERA COUNTY</b>	
Bandera CO SO	9
<b>BASTROP COUNTY</b>	
Bastrop CO SO	43
Bastrop PD	3
Elgin PD	4
Smithville PD	3
<b>Baylor COUNTY</b>	
Baylor CO SO	0
Seymour PD	1
<b>BEE COUNTY</b>	
Bee CO SO	8
Beeville PD	14

AGENCY	INCIDENTS
<b>BELL COUNTY</b>	
Bell CO SO	21
Belton PD	34
Harker Heights PD	19
Killeen PD	232
Nolanville PD	7
Temple PD	91
Central Texas College PD	1
Morgans Point Resort PD	0
Killeen ISD PD	3
Troy PD	0
Salado PD	0
Univ of Mary Hardin Baylor PD	1
<b>BEXAR COUNTY</b>	
Bexar CO SO	171
San Antonio PD	653
Alamo Heights PD	1
Balcones Heights PD	2
Castle Hills PD	0
Converse PD	6
Hill Country Village PD	0
Hollywood Park PD	0
Kirby PD	0
Leon Valley PD	6
Olmos Park PD	0
Shavano Park PD	1
Terrell Hills PD	0
Universal City PD	16
Windcrest PD	1
Live Oak PD	9
UT H/S San Antonio PD	0
UT San Antonio PD	0
Judson ISD PD	0
Alamo Community College	1
Selma PD	4
Somerset PD	1
Helotes PD	4
Trinity University PD	0
St. Mary's University PD	0
East Central ISD PD	0
North East ISD PD	0
Fair Oaks Ranch PD	0
TAMU San Antonio PD	0
<b>BLANCO COUNTY</b>	
Blanco CO SO	1
Blanco PD	2
Johnson City PD	0
<b>BORDEN COUNTY</b>	
Borden CO SO	0
<b>BOSQUE COUNTY</b>	
Bosque CO SO	3
Clifton PD	4
Valley Mills PD	1
Meridian PD	0

AGENCY	INCIDENTS
<b>BOWIE COUNTY</b>	
Bowie CO SO	47
De Kalb PD	0
Nash PD	0
New Boston PD	5
Texarkana PD	62
Wake Village PD	3
Hooks PD	5
<b>BRAZORIA COUNTY</b>	
Brazoria CO SO	33
Alvin PD	24
Angleton PD	8
Clute PD	2
Danbury PD	0
Freeport	2
Lake Jackson PD	12
Manvel PD	3
Pearland PD	57
Richwood PD	1
Sweeny PD	2
West Columbia PD	0
Alvin Comm Coll PD	0
Brazoria PD	2
Brookside Village PD	0
Jones Creek PD	1
Surfside Beach PD	0
Oyster Creek PD	1
Alvin ISD PD	5
Angleton ISD PD	0
<b>BRAZOS COUNTY</b>	
Brazos CO SO	3
Bryan PD	79
College Station PD	33
TX A&M Univ PD	1
<b>BREWSTER COUNTY</b>	
Brewster CO SO	0
Alpine PD	1
Sul Ross State Univ PD	0
<b>BRISCOE COUNTY</b>	
Briscoe CO SO	0
<b>BROOKS COUNTY</b>	
Brooks CO SO	1
Falfurrias PD	0
<b>BROWN COUNTY</b>	
Brown CO SO	13
Bangs PD	0
Brownwood PD	37
Early PD	0
<b>BURLESON COUNTY</b>	
Burleson CO SO	8
Caldwell PD	0
Somerville PD	4

AGENCY	INCIDENTS
<b>BURNET COUNTY</b>	
Burnet CO SO	.20
Burnet PD	.5
Marble Falls PD	.8
Bertram PD	.0
Granite Shoals PD	.9
Horseshoe Bay PD	.1
Cottonwood Shores PD	.3
<b>CALDWELL COUNTY</b>	
Caldwell CO SO	.9
Lockhart PD	.11
Luling PD	.4
Martindale PD	.1
<b>CALHOUN COUNTY</b>	
Calhoun CO SO	.3
Point Comfort PD	.0
Port Lavaca PD	.13
<b>CALLAHAN COUNTY</b>	
Callahan CO SO	.0
Baird PD	.0
Clyde PD	.4
<b>CAMERON COUNTY</b>	
Cameron CO SO	.69
Brownsville PD	.148
Combes PD	.1
Harlingen PD	.82
La Feria PD	.0
Los Fresnos PD	.5
Port Isabel PD	.6
Primera PD	.0
Rio Hondo PD	.1
San Benito PD	.26
Santa Rosa PD	.0
UT Brownsville PD	.1
South Padre Island PD	.8
TSTC Harlingen PD	.1
Palm Valley PD	.0
Laguna Vista PD	.2
Rancho Viejo PD	.0
<b>CAMP COUNTY</b>	
Camp CO SO	.1
Pittsburg PD	.1
<b>CARSON COUNTY</b>	
Carson CO SO	.0
Panhandle PD	.1
<b>CASS COUNTY</b>	
Cass CO SO	.5
Atlanta PD	.5
Hughes Springs PD	.0
Linden PD	.0
Queen City PD	.2
Bloomberg PD	.0
<b>CASTRO COUNTY</b>	
Castro CO SO	.0
Dimmit PD	.1
<b>CHAMBERS COUNTY</b>	
Chambers CO SO	.24

AGENCY	INCIDENTS
Mont Belvieu PD	.6
Barbers Hill ISD PD	.0
<b>CHEROKEE COUNTY</b>	
Cherokee CO SO	.25
Jacksonville PD	.25
Rusk PD	.4
Alto PD	.1
<b>CHILDRESS COUNTY</b>	
Childress CO SO	.0
Childress PD	.1
<b>CLAY COUNTY</b>	
Clay CO SO	.2
<b>COCHRAN COUNTY</b>	
Cochran CO SO	.3
<b>COKE COUNTY</b>	
Coke CO SO	.0
<b>COLEMAN COUNTY</b>	
Coleman PD	.0
Coleman PD	.5
Santa Anna PD	.0
<b>COLLIN COUNTY</b>	
Collin CO SO	.19
Allen PD	.44
Celina PD	.0
Farmersville PD	.1
Frisco PD	.47
McKinney PD	.57
Plano PD	.129
Prosper PD	.1
Wylie PD	.9
Princeton PD	.2
Melissa PD	.0
Murphy PD	.5
Anna PD	.0
Lavon PD	.0
Anna PD	.7
<b>COLLINSWORTH COUNTY</b>	
Collinsworth CO SO	.0
<b>COLORADO COUNTY</b>	
Colorado CO SO	.6
Columbus PD	.0
Eagle Lake PD	.1
Weimar PD	.2
<b>COMAL COUNTY</b>	
Comal CO SO	.32
New Braunfels PD	.37
Garden Ridge PD	.0
Bulverde PD	.2
<b>COMANCHE COUNTY</b>	
Comanche CO SO	.6
Comanche PD	.17
Deleon PD	.2
<b>CONCHO COUNTY</b>	
Concho CO SO	.1
Gainsville PD	.15
Valley View PD	.0

AGENCY	INCIDENTS
Oak Ridge PD	.0
<b>CORYELL COUNTY</b>	
Coryell CO SO	.0
Copperas Cove PD	.40
Gatesville PD	.14
<b>COTTLE COUNTY</b>	
Cottle CO SO	.0
Paducah PD	.0
<b>CRANE COUNTY</b>	
Crane CO SO	.2
Crane PD	.0
<b>CROSBY COUNTY</b>	
Crosby CO SO	.0
Crosbyton PD	.0
Lorenzo PD	.0
Falls PD	.2
<b>CULBERSON COUNTY</b>	
Culberson CO SO	.2
<b>DALLAM COUNTY</b>	
Dallam CO SO	.1
Dalhart PD	.7
<b>DALLAS COUNTY</b>	
Dallas CO SO	.4
Dallas PD	.1,058
Addison PD	.10
Balch Springs PD	.22
Carrollton PD	.19
Cedar Hill PD	.23
Cockrell Hill PD	.3
Coppell PD	.7
Desoto PD	.44
Duncanville PD	.15
Farmers Branch PD	.4
Garland PD	.207
Grand Prairie PD	.144
Highland Park PD	.0
Hutchins PD	.3
Irving PD	.145
Lancaster PD	.37
Mesquite PD	.79
Richardson PD	.32
Sachse PD	.10
Seagoville PD	.7
University Park PD	.1
Wilmer PD	.2
UT Med School Dallas PD	.0
UT Dallas PD	.0
Eastfield College PD	.0
Rowlett PD	.28
Richland College PD	.0
North Lake College PD	.0
Mountain View College PD	.0
Brookhaven College PD	.0
Glenn Heights PD	.6
Dallas CO Hospital District PD	.0
Baylor Health Care System PD	.0
SO Methodist University PD	.1
Ovilla PD	.1
Cedar Hill ISD PD	.0

AGENCY	INCIDENTS
<b>DAWSON COUNTY</b>	
Dawson CO SO	.1
Lamesa PD	19
<b>DEAF SMITH COUNTY</b>	
Deaf Smith CO SO	7
Hereford PD	21
<b>DELTA COUNTY</b>	
Delta CO SO	.0
<b>DENTON COUNTY</b>	
Denton CO SO	48
Argyle PD	.0
Denton PD	120
Lake Dallas PD	2
Lewisville PD	67
Pilot Point PD	1
Sanger PD	7
TX Woman's Univ PD	.0
University of North Texas PD	.1
Flower Mound PD	.7
Little Elm PD	.5
Aubrey PD	.3
The Colony PD	16
Highland Village PD	5
Corinth PD	.3
Double Oak PD	.0
Hickory Creek PD	2
Roanoke PD	1
Trophy Club PD	5
Ponder PD	.0
Northlake PD	.0
<b>DEWITT COUNTY</b>	
Dewitt CO SO	3
Cuero PD	4
Yorktown PD	.0
<b>DICKENS COUNTY</b>	
Dickens CO SO	.0
Spur PD	.0
<b>DIMMITT COUNTY</b>	
Dimmitt CO SO	6
<b>DONLEY COUNTY</b>	
Donley CO SO	3
<b>DUVAL COUNTY</b>	
Duval CO SO	1
San Diego PD	.2
Freer PD	0
<b>EASTLAND COUNTY</b>	
Eastland CO SO	.1
Cisco PD	4
Eastland PD	0
Gorman PD	.0
Ranger PD	2
Rising Star PD	.1
<b>ECTOR COUNTY</b>	
Ector CO SO	18
Odessa PD	85
UT Permian Basin PD	.0
Ector CO ISD PD	.2

AGENCY	INCIDENTS
<b>EDWARDS COUNTY</b>	
Edwards CO SO	.0
<b>ELLIS COUNTY</b>	
Ellis CO SO	19
Ennis PD	2
Ferris PD	3
Italy PD	3
Midlothian PD	4
Milford PD	1
Palmer PD	.0
Red Oak PD	13
Waxahachie PD	16
<b>EL PASO COUNTY</b>	
El Paso CO SO	44
Anthony PD	.0
El Paso PD	506
UT El Paso PD	2
El Paso Community College	.0
Clint PD	.0
El Paso ISD PD	.0
Horizon City PD	10
Socorro PD	3
Socorro ISD PD	.0
<b>ERATH COUNTY</b>	
Erath CO SO	1
Dublin PD	6
Stephenville PD	14
Tarleton State Univ PD	.0
<b>FALLS COUNTY</b>	
Falls CO SO	1
Lott PD	.0
Marlin PD	6
Rosebud PD	.0
<b>FANNIN COUNTY</b>	
Fannin CO SO	9
Bonham PD	13
Trenton PD	.0
Leonard PD	1
<b>FAYETTE COUNTY</b>	
Fayette CO SO	.0
La Grange PD	2
Schulenburg PD	.0
Flatonia PD	1
<b>FISHER COUNTY</b>	
Fisher CO SO	2
<b>FLOYD COUNTY</b>	
Floyd CO SO	.0
Floydada PD	1
Lockney PD	.0
<b>FOARD COUNTY</b>	
Foard CO SO	1
Crowell PD	.0
<b>FORT BEND COUNTY</b>	
Fort Bend CO SO	176
Missouri City PD	19
Richmond PD	9
Rosenberg PD	27
Stafford PD	8

AGENCY	INCIDENTS
Sugar Land PD	11
Needville PD	3
Arcola PD	.0
Meadows Place PD	.4
Fort Bend ISD	.0
<b>FRANKLIN COUNTY</b>	
Franklin CO SO	.7
<b>FREESTONE COUNTY</b>	
Freestone CO SO	.4
Fairfield PD	.3
Teague PD	.1
Wortham PD	.0
<b>FRIO COUNTY</b>	
Frio CO SO	.3
Pearsall PD	.1
Dilley PD	.1
<b>GAINES COUNTY</b>	
Gaines CO SO	.1
Seagraves PD	.0
Seminole PD	.3
<b>GALVESTON COUNTY</b>	
Galveston CO SO	14
Dickinson PD	16
Friendswood PD	11
Galveston PD	.92
Hitchcock PD	.5
Kemah PD	.0
La Marque PD	.5
League City PD	19
Texas City PD	.21
UTMB-Galveston PD	.0
TX A&M Galveston PD	.1
Jamaica Beach PD	.0
Santa Fe PD	.10
Bayou Vista PD	.0
College of the Mainland PD	.0
<b>GARZA COUNTY</b>	
Garza CO SO	.2
<b>GILLESPIE COUNTY</b>	
Gillespie CO SO	.5
Fredericksburg PD	.0
<b>GLASSCOCK COUNTY</b>	
Glasscock CO SO	.0
<b>GOLIAD COUNTY</b>	
Goliad CO SO	.1
<b>GONZALES COUNTY</b>	
Gonzales CO SO	.7
Gonzales PD	13
Nixon PD	.3
Waelder PD	.3
<b>GRAY COUNTY</b>	
Gray CO SO	.0
Pampa PD	.7
<b>GRAYSON COUNTY</b>	
Grayson CO SO	.47
Collinsville PD	.0
Denison PD	.28



AGENCY	INCIDENTS
Pottsboro PD	.4
Sherman PD	.35
Van Alstyne PD	.0
Whitesboro PD	.3
Whitewright PD	.0
Howe PD	.0
Grayson CO College PD	.0
Austin College PD	.0
Tioga PD	.0
Tom Bean PD	.0
<b>GREGG COUNTY</b>	
Gregg CO SO	.17
Gladewater PD	.4
Kilgore PD	.13
Longview PD	.45
White Oak PD	.2
<b>GRIMES COUNTY</b>	
Grimes CO SO	.18
Navasota PD	.1
<b>GUADALUPE COUNTY</b>	
Guadalupe CO SO	.33
Schertz PD	.27
Seguin PD	.20
Cibolo PD	.10
<b>HALE COUNTY</b>	
Hale CO SO	.0
Aabernathy PD	.0
Hale Center PD	.0
Plainview PD	.6
<b>HALL COUNTY</b>	
Hall CO So	.0
Memphis PD	.0
<b>HAMILTON COUNTY</b>	
Hamilton CO SO	.7
<b>HANSFORD COUNTY</b>	
Hansford CO SO	.0
Gruver PD	.0
Spearman PD	.0
<b>HARDEMAN COUNTY</b>	
Hardeman CO SO	.0
Chillicothe	.0
<b>HARDIN COUNTY</b>	
Hardin CO SO	.19
Kountze PD	.0
Silsbee PD	.7
Sour Lake PD	.1
Lumberton PD	.6
<b>HARRIS COUNTY</b>	
Harris CO SO	.252
Houston PD	.1,628
Baytown PD	.38
Bellaire PD	.0
Deer Park PD	.18
Galena Park PD	.9
Humble PD	.11
Jacinto City PD	.0
Jersey Village PD	.1
La Porte PD	.66
Pasadena PD	.189

AGENCY	INCIDENTS
Seabrook PD	.0
South Houston PD	.14
Southside Place PD	.0
Spring Valley PD	.0
Tomball PD	.2
Memorial Village PD	.1
Webster PD	.15
West University Place PD	.0
Katy PD	.12
Nassau Bay PD	.2
UT Houston PD	.2
University of Houston PD	.4
Texas Southern University	.0
Rice University PD	.0
University Houston Clearlake PD	.0
Hedwig Village PD	.0
University Houston Downtown PD	.0
Houston Community College PD	.0
Houston Metro Transit PD	.0
Klein ISD PD	.0
Houston Baptist University PD	.0
Lakeview PD	.1
Katy ISD PD	.3
Port of Houston PD	.0
Spring Branch ISD PD	.0
Spring ISD	.0
Pasadena ISD PD	.1
Aldine ISD	.1
Humble ISD PD	.1
<b>HARRISON COUNTY</b>	
Harrison CO SO	.0
Hallsville PD	.1
Marshall PD	.28
TX State Tech College DPS	.0
Hallsville ISD PD	.0
<b>HARTLEY COUNTY</b>	
Hartley CO SO	.2
<b>HASKELL COUNTY</b>	
Haskell CO SO	.0
Haskell PD	.2
<b>HAYS COUNTY</b>	
Hays CO SO	.23
San Marcos PD	.16
Texas State Univ PD	.1
Kyle PD	.11
Buda PD	.0
<b>HEMPHILL COUNTY</b>	
Hemphill CO SO	.6
<b>HENDERSON COUNTY</b>	
Henderson CO SO	.55
Athens PD	.13
Malakoff PD	.1
Seven Points PD	.1
Gun Barrel City PD	.6
Tool PD	.0
<b>HIDALGO COUNTY</b>	
Hidalgo CO SO	.254
Alamo PD	.16
Donna PD	.7
Edcouch PD	.1

AGENCY	INCIDENTS
Edinburg PD	.74
Elsa PD	.8
Hidalgo PD	.0
La Villa PD	.0
McAllen PD	.111
Mercedes PD	.7
Mission PD	.26
Pharr PD	.67
San Juan PD	.42
Weslaco PD	.21
La Joya PD	.1
UT Pan American PD	.0
Palmview PD	.0
Alton PD	.5
Progreso PD	.2
Edinburg CISD PD	.2
Penitas PD	.2
Sullivan City PD	.0
Palmhurst PD	.0
<b>HILL COUNTY</b>	
Hill CO SO	.1
Hillsboro PD	.13
Hubbard PD	.0
Itasca PD	.1
Whitney PD	.2
<b>HOCKLEY COUNTY</b>	
Hockley CO SO	.10
Levelland PD	.23
Ropesville PD	.0
South Plains College PD	.0
<b>HOOD COUNTY</b>	
Hood CO SO	.27
Granbury PD	.3
Tolar PD	.0
<b>HOPKINS COUNTY</b>	
Hopkins CO SO	.13
Cumby PD	.1
Sulphur Springs PD	.16
<b>HOUSTON COUNTY</b>	
Houston CO SO	.0
Crockett PD	.0
Grapeland PD	.2
<b>HOWARD COUNTY</b>	
Howard CO SO	.6
Big Spring PD	.34
<b>HUDSPETH COUNTY</b>	
Hudspeth CO SO	.2
<b>HUNT COUNTY</b>	
Hunt CO SO	.39
Commerce PD	.5
Greenville PD	.32
Wolfe City PD	.2
TX A&M Univ-Commerce PD	.2
Caddo Mills PD	.0
West Tawakoni PD	.1
Hawk Cove PD	.0
<b>HUTCHINSON COUNTY</b>	
Hutchinson CO SO	.10
Borger PD	.1



AGENCY	INCIDENTS
<b>IRION COUNTY</b>	
Irion CO SO	.0
<b>JACK COUNTY</b>	
Jack CO SO	.1
Jacksboro PD	.2
<b>JACKSON COUNTY</b>	
Jackson CO SO	.2
Edna PD	.2
Ganado PD	.1
<b>JASPER COUNTY</b>	
Jasper CO SO	.3
Jasper PD	.3
Kirbyville PD	.1
<b>JEFF DAVIS COUNTY</b>	
Jeff Davis CO SO	.0
<b>JEFFERSON COUNTY</b>	
Jefferson CO SO	.22
Beaumont PD	.162
Groves PD	.9
Nederland PD	.13
Port Arthur PD	.69
Port Neches PD	.2
Lamar University PD	.1
<b>JIM HOGG COUNTY</b>	
Jim Hogg CO SO	.1
<b>JIM WELLS COUNTY</b>	
Jim Wells CO SO	.11
Alice PD	.33
Premont PD	.3
Orange Grove PD	.0
<b>JOHNSON COUNTY</b>	
Johnson CO SO	.47
Alvarado PD	.8
Burleson PD	.42
Cleburne PD	.37
Joshua PD	.3
Keene PD	.0
Godley PD	.1
<b>JONES COUNTY</b>	
Jones CO SO	.0
Anson PD	.3
Hamlin PD	.1
Stamford PD	.0
Hawley PD	.1
<b>KARNES COUNTY</b>	
Karnes CO SO	.1
Karnes City PD	.2
Kenedy PD	.3
<b>KAUFMAN COUNTY</b>	
Kaufman CO SO	.44
Forney PD	.11
Kaufman PD	.11
Kemp PD	.0
Terrell PD	.16
Crandall PD	.1
<b>KENDALL COUNTY</b>	
Kendall CO SO	.13

AGENCY	INCIDENTS
Boerne PD	.3
<b>KENEDY COUNTY</b>	
Kenedy CO SO	.2
<b>KENT COUNTY</b>	
Kenedy CO SO	.0
<b>KERR COUNTY</b>	
Kerr CO SO	.31
Kerrville PD	.34
Ingram PD	.6
<b>KIMBLE COUNTY</b>	
Kimble CO SO	.1
Junction PD	.2
<b>KING COUNTY</b>	
King CO SO	.0
<b>KINNEY COUNTY</b>	
Kinney CO SO	.0
Brackettville PD	.0
<b>KLEBERG COUNTY</b>	
Kleberg CO SO	.7
Kingsville PD	.33
TX A&M Kingsville PD	.1
<b>KNOX COUNTY</b>	
Knox CO SO	.1
Munday PD	.3
<b>LAMAR COUNTY</b>	
Lamar CO SO	.2
Paris PD	.68
Paris Junior College PD	.0
Reno PD	.3
<b>LAMB COUNTY</b>	
Lamb CO SO	.2
Littlefield PD	.8
Olton PD	.0
<b>LAMPASAS COUNTY</b>	
Lampasas CO SO	.4
Lampasas PD	.0
Lometa PD	.0
<b>LA SALLE COUNTY</b>	
LaSalle CO SO	.3
<b>LAVACA COUNTY</b>	
Lavaca CO SO	.3
Hallettsville PD	.2
Yoakum PD	.1
Moulton PD	.0
<b>LEE COUNTY</b>	
Lee CO SO	.1
Giddings PD	.2
Lexington PD	.1
<b>LEON COUNTY</b>	
Leon CO SO	.7
<b>LIBERTY COUNTY</b>	
Liberty CO SO	.38
Cleveland PD	.13
Dayton PD	.2

AGENCY	INCIDENTS
Liberty PD	.2
<b>LIMESTONE COUNTY</b>	
Limestone CO SO	.2
Groesbeck PD	.3
Mexia PD	.11
<b>LIPSCOMB COUNTY</b>	
Lipscomb CO SO	.0
<b>LIVE OAK COUNTY</b>	
Live Oak CO SO	.0
Three Rivers PD	.1
<b>LLANO COUNTY</b>	
Llano CO SO	.1
Llano PD	.2
Sunrise Beach PD	.0
<b>LOVING COUNTY</b>	
Loving CO SO	.0
<b>LUBBOCK COUNTY</b>	
Lubbock CO SO	.45
Idalou PD	.0
Lubbock PD	.264
Shallowater PD	.0
Slaton PD	.6
TX Tech Univ PD	.1
Wolfforth PD	.0
Ransom Canyon PD	.0
New Deal PD	.0
<b>LYNN COUNTY</b>	
Lynn CO SO	.1
Tahoka PD	.1
O'Donnell PD	.0
<b>MCCULLOCH COUNTY</b>	
McCulloch CO SO	.2
Brady PD	.2
<b>MCLENNAN COUNTY</b>	
McLennan CO SO	.45
Bellmead PD	.13
Beverly Hills PD	.1
Hewitt PD	.15
Lacy-Lakeview PD	.19
Lorena PD	.1
McGregor PD	.6
Mart PD	.1
Robinson PD	.1
Waco PD	.171
West PD	.1
Woodway PD	.3
McLennan Comm College PD	.0
Riesel PD	.0
TSTC Waco PD	.3
Baylor University PD	.0
Bruceville-Eddy PD	.3
<b>MCMULLEN COUNTY</b>	
McMullen CO SO	.1
<b>MADISON COUNTY</b>	
Madison CO SO	.1
Madisonville PD	.5

AGENCY	INCIDENTS
<b>MARION COUNTY</b>	
Marion CO SO	.4
Jefferson PD	.4
<b>MARTIN COUNTY</b>	
Martin CO SO	.1
Stanton PD	.1
<b>MASON COUNTY</b>	
Mason CO SO	.1
<b>MATAGORDA COUNTY</b>	
Matagorda CO SO	.17
Bay City PD	.33
Palacios PD	.3
Bay City ISD PD	.1
<b>MAVERICK COUNTY</b>	
Maverick CO SO	.14
Eagle Pass PD	.1
<b>MEDINA COUNTY</b>	
Medina CO SO	.9
Castroville PD	.2
Devine PD	.10
Hondo PD	.6
<b>MENARD COUNTY</b>	
Menard CO SO	.1
<b>MIDLAND COUNTY</b>	
Midland CO SO	.16
Midland PD	.100
Midland ISD PD	.0
<b>MILAM COUNTY</b>	
Milam CO SO	.15
Cameron PD	.10
Rockdale PD	.5
Thorndale PD	.0
<b>MILLS COUNTY</b>	
Mills CO SO	.3
<b>MITCHELL COUNTY</b>	
Mitchell CO SO	.1
Colorado City PD	.7
<b>MONTAGUE COUNTY</b>	
Montague CO SO	.11
Bowie PD	.9
Nocona PD	.0
<b>MONTGOMERY COUNTY</b>	
Montgomery CO SO	.253
Conroe PD	.23
Roman Forest PD	.0
Magnolia PD	.2
Shenandoah PD	.2
Willis PD	.6
Stagecoach PD	.0
Oak Ridge North PD	.1
Montgomery PD	.1
Woodbranch PD	.0
Conroe ISD PD	.4
<b>MOORE COUNTY</b>	
Moore CO SO	.1
Dumas PD	.19
Sunray PD	.1

AGENCY	INCIDENTS
Cactus PD	.2
<b>MORRIS COUNTY</b>	
Morris CO SO	.4
Daingerfield PD	.3
Lone Star PD	.2
Naples PD	.2
<b>MOTLEY COUNTY</b>	
Motley CO SO	.0
<b>NACOGDOCHES COUNTY</b>	
Nacogdoches CO SO	.27
Nacogdoches PD	.6
Stephen F Austin Univ PD	.1
<b>NAVARRO COUNTY</b>	
Navarro CO SO	.12
Corsicana PD	.19
Kerens PD	.5
<b>NEWTON COUNTY</b>	
Newton CO SO	.0
<b>NOLAN COUNTY</b>	
Nolan CO SO	.3
Roscoe PD	.0
Sweetwater PD	.12
<b>NUECES COUNTY</b>	
Nueces CO SO	.4
Bishop PD	.1
Corpus Christi PD	.614
Robstown PD	.0
Port Aransas PD	.7
TX A&M Univ Corpus Christi PD	.0
Corpus Christi ISD PD	.1
Driscoll PD	.0
<b>OCHILTREE COUNTY</b>	
Ochiltree CO SO	.1
Perryton PD	.4
<b>OLDHAM COUNTY</b>	
Oldham CO SO	.2
<b>ORANGE COUNTY</b>	
Orange CO SO	.3
Bridge City PD	.4
Orange PD	.21
Pinehurst PD	.1
Vidor PD	.15
West Orange PD	.1
Rose City PD	.1
<b>PALO PINTO COUNTY</b>	
Palo Pinto CO SO	.2
Mineral Wells PD	.32
<b>PANOLA COUNTY</b>	
Panola CO SO	.3
Carthage PD	.1
<b>PARKER COUNTY</b>	
Parker CO SO	.17
Weatherford PD	.21
Springtown PD	.1
Hudson Oaks PD	.0
Willow Park PD	.3

AGENCY	INCIDENTS
<b>PARMER COUNTY</b>	
Parmer CO SO	.1
Bovina PD	.0
Friona PD	.3
Farwell PD	.0
<b>PECOS COUNTY</b>	
Pecos CO SO	.5
Fort Stockton PD	.16
<b>POLK COUNTY</b>	
Polk CO SO	.42
Livingston PD	.10
Corrigan PD	.0
Onalaska PD	.5
<b>POTTER COUNTY</b>	
Potter CO SO	.2
Amarillo PD	.269
Amarillo College PD	.0
Amarillo Airport PD	.0
<b>PRESIDIO COUNTY</b>	
Presidio CO SO	.0
Presidio PD	.0
<b>RAINS COUNTY</b>	
Rains CO SO	.7
<b>RANDALL COUNTY</b>	
Randall CO SO	.21
Canyon PD	.5
West Texas A&M Univ PD	.0
<b>REAGAN COUNTY</b>	
Reagan CO SO	.1
<b>REAL COUNTY</b>	
Real CO SO	.0
<b>RED RIVER COUNTY</b>	
Red River CO SO	.5
Clarksville PD	.0
Bogota PD	.1
<b>REEVES COUNTY</b>	
Reeves CO SO	.1
Pecos PD	.7
<b>REFUGIO COUNTY</b>	
Refugio CO SO	.3
Refugion PD	.2
<b>ROBERTS COUNTY</b>	
Roberts CO SO	.0
<b>ROBERTSON COUNTY</b>	
Robertson CO SO	.3
Bremont PD	.1
Calvert PD	.1
Hearne PD	.1
<b>ROCKWALL COUNTY</b>	
Rockwall CO SO	.3
Rockwall PD	.13
Royse City PD	.2
Heath PD	.2
<b>RUNNELS COUNTY</b>	
Runnels CO SO	.0
Ballinger PD	.1

AGENCY	INCIDENTS
Winters PD	.1
Miles PD	.0
<b>RUSK COUNTY</b>	
Rusk CO SO	.18
Henderson PD	.11
Overton PD	.5
Tatum PD	.2
<b>SABINE COUNTY</b>	
Sabine CO SO	.5
Hemphill PD	.3
<b>SAN AUGUSTINE COUNTY</b>	
San Augustine CO SO	.3
San Augustin PD	.0
<b>SAN JACINTO COUNTY</b>	
San Jacinto CO SO	.17
<b>SAN PATRICIO COUNTY</b>	
San Patricio CO SO	.13
Ingleside PD	.6
Mathis PD	.5
Portland PD	.6
Sinton PD	.7
Taft PD	.6
Gregory PD	.2
Taft ISD PD	.2
<b>SAN SABA COUNTY</b>	
San Saba CO SO	.2
San Saba PD	.3
<b>SCHLEICHER COUNTY</b>	
Schleicher CO SO	.0
<b>SCURRY COUNTY</b>	
Scurry CO SO	.3
Snyder PD	.5
<b>SHACKELFORD COUNTY</b>	
Shackelford CO SO	.2
<b>SHELBY COUNTY</b>	
Shelby CO SO	.7
Center PD	.5
<b>SHERMAN COUNTY</b>	
Sherman CO SO	.0
Stratford PD	.3
<b>SMITH COUNTY</b>	
Smith CO SO	.45
Arp PD	.0
Lindale PD	.1
Troup PD	.0
Tyler PD	.93
Whitehouse PD	.6
Tyler JR College PD	.1
UT Tyler PD	.0
UT HSC Tyler PD	.0
Bullard PD	.4
<b>SOMERVELL COUNTY</b>	
Somervell CO SO	.5
<b>STARR COUNTY</b>	
Starr CO SO	.5
La Grulla PD	.1
Rio Grande City PD	.4

AGENCY	INCIDENTS
Roma PD	.6
Rio Grande City ISD PD	.2
<b>STEPHENS COUNTY</b>	
Stephens CO SO	.0
Breckenridge PD	.6
<b>STERLING COUNTY</b>	
Sterling CO SO	.0
<b>STONEWALL COUNTY</b>	
Stonewall CO SO	.0
<b>SUTTON COUNTY</b>	
Sutton CO SO	.0
Sonora PD	.1
<b>SWISHER COUNTY</b>	
Swisher CO SO	.7
Kress PD	.0
Tulia PD	.6
<b>TARRANT COUNTY</b>	
Tarrant CO SO	.18
Arlington PD	.270
Azle PD	.11
Bedford PD	.30
Benbrook PD	.4
Blue Mound PD	.0
Crowley PD	.5
Dalworthington Gardens PD	.3
Eules PD	.43
Everman PD	.8
Forest Hill PD	.4
Fort Worth PD	.877
Grapevine PD	.16
Haltom City PD	.34
Hurst PD	.38
Kennedale PD	.6
Lakeside PD	.0
Lake Worth PD	.0
Mansfield PD	.21
North Richland Hills PD	.62
Richland Hills PD	.8
River Oaks PD	.8
Saginaw PD	.4
Sansom Park Village PD	.0
Watauga PD	.25
Westover Hills PD	.0
Westworth PD	.2
White Settlement PD	.0
Keller PD	.8
Pantego PD	.3
Southlake PD	.2
UT Arlington PD	.2
D/FW Airport	.0
Texas Christian Univ PD	.2
Colleyville PD	.0
Univ NO TX HSC PD	.0
Tarrant CO Hosp District	.1
<b>TAYLOR COUNTY</b>	
Taylor CO SO	.9
Abilene PD	.139
Merkel PD	.0
Tye PD	.1
Hardin Simmons Univ PD	.0
Abilene Christian Univ	.0

AGENCY	INCIDENTS
<b>TERRELL COUNTY</b>	
Terrell CO SO	.0
<b>TERRY COUNTY</b>	
Terry CO SO	.0
Brownfield PD	.0
<b>THROCKMORTON COUNTY</b>	
Throckmorton CO SO	.0
<b>TITUS COUNTY</b>	
Titus CO SO	.12
Mount Pleasant PD	.12
<b>TOM GREEN COUNTY</b>	
Tom Green CO SO	.15
San Angelo PD	.86
Angelo St. Univ PD	.0
<b>TRAVIS COUNTY</b>	
Travis CO SO	.238
Austin PD	.674
Manor PD	.1
Rollingwood PD	.0
West Lake Hills PD	.1
UT Austin PD	.2
Pflugerville PD	.25
Lakeway PD	.3
Sunset Valley PD	.0
Lago Vista PD	.2
Jonestown PD	.0
Mustang Ridge PD	.0
Austin ISD PD	.11
Bee Cave PD	.1
Pflugerville ISD PD	.1
<b>TRINITY COUNTY</b>	
Trinity CO SO	.10
Trinity PD	.0
<b>TYLER COUNTY</b>	
Tyler CO SO	.13
Woodville PD	.0
<b>UPSHUR COUNTY</b>	
Upshur CO SO	.29
Big Sandy PD	.0
Gilmer PD	.8
East Mountain PD	.0
<b>UPTON COUNTY</b>	
Upton CO SO	.0
<b>UVALDE COUNTY</b>	
Uvalde CO SO	.4
Uvalde PD	.2
Sabinal PD	.2
<b>VAL VERDE COUNTY</b>	
Val Verde CO SO	.6
Del Rio PD	.25
<b>VAN ZANDT COUNTY</b>	
Van Zandt CO SO	.34
Canton PD	.0
Edgewood PD	.0
Grand Saline PD	.0
Van PD	.2
Wills Point PD	.0

AGENCY	INCIDENTS
<b>VICTORIA COUNTY</b>	
Victoria CO SO	.25
Victoria PD	.59
<b>WALKER COUNTY</b>	
Walker CO SO	.8
Huntsville PD	.32
<b>WALLER COUNTY</b>	
Waller CO SO	.7
Brookshire PD	.6
Waller PD	.1
Hempstead PD	.6
Prairie View A&M Univ PD	.2
<b>WARD COUNTY</b>	
Ward CO SO	.7
Monahans PD	.8
<b>WASHINGTON COUNTY</b>	
Washington CO SO	.8
Brenham PD	.0
Blinn College PD	.2
<b>WEBB COUNTY</b>	
Webb CO SO	.19
Laredo PD	.326
Laredo Comm College PD	.0
TX A&M Int'l Univ PD	.2
United ISD PD	.0
<b>WHARTON COUNTY</b>	
Wharton CO SO	.22
El Campo PD	.16
Wharton PD	.0
<b>WHEELER COUNTY</b>	
Wheeler CO SO	.1
Shamrock PD	.1
<b>WICHITA COUNTY</b>	
Wichita CO SO	.6
Burkburnett PD	.16
Electra PD	.1
Iowa Park PD	.2
Wichita Falls PD	.171
Midwestern Univ PD	.3
<b>WILBARGER COUNTY</b>	
Wilbarger CO SO	.1
Vernon PD	.12
<b>WILLACY COUNTY</b>	
Willacy CO SO	.0
Lyford PD	.3
Raymondville PD	.4
Lyford CISD PD	.0
Raymondville ISD PD	.0

AGENCY	INCIDENTS
<b>WILLIAMSON COUNTY</b>	
Williamson CO SO	.59
Florence PD	.0
Georgetown PD	.26
Granger PD	.1
Hutto PD	.2
Round Rock PD	.52
Taylor PD	.21
Southwestern Univ PD	.0
Cedar Park PD	.31
Leander PD	.18
Thrall PD	.0
Jarrell PD	.0
<b>WILSON COUNTY</b>	
Wilson CO SO	.3
Floresville PD	.0
Poth PD	.0
La Vernia PD	.0
Floresville ISD PD	.0
<b>WINKLER COUNTY</b>	
Winkler CO SO	.0
Kermit PD	.1
Wink PD	.0
<b>WISE COUNTY</b>	
Wise CO SO	.19
Bridgeport PD	.0
Decatur PD	.5
Runaway Bay PD	.0
<b>WOOD COUNTY</b>	
Wood CO SO	.24
Hawkins PD	.3
Mineola PD	.2
Quitman PD	.1
Winnsboro PD	.1
<b>YOAKUM COUNTY</b>	
Yoakum CO SO	.2
Denver City PD	.2
<b>YOUNG COUNTY</b>	
Young CO SO	.3
Graham PD	.8
Olney PD	.0
<b>ZAPATA COUNTY</b>	
Zapata CO SO	.1
<b>ZAVALA COUNTY</b>	
Zavala CO SO	.2
Crystal City PD	.2

AGENCY	INCIDENTS
--------	-----------