

# Texas Department of Public Safety Texas Division of Emergency Management

## Texas State Operations Center

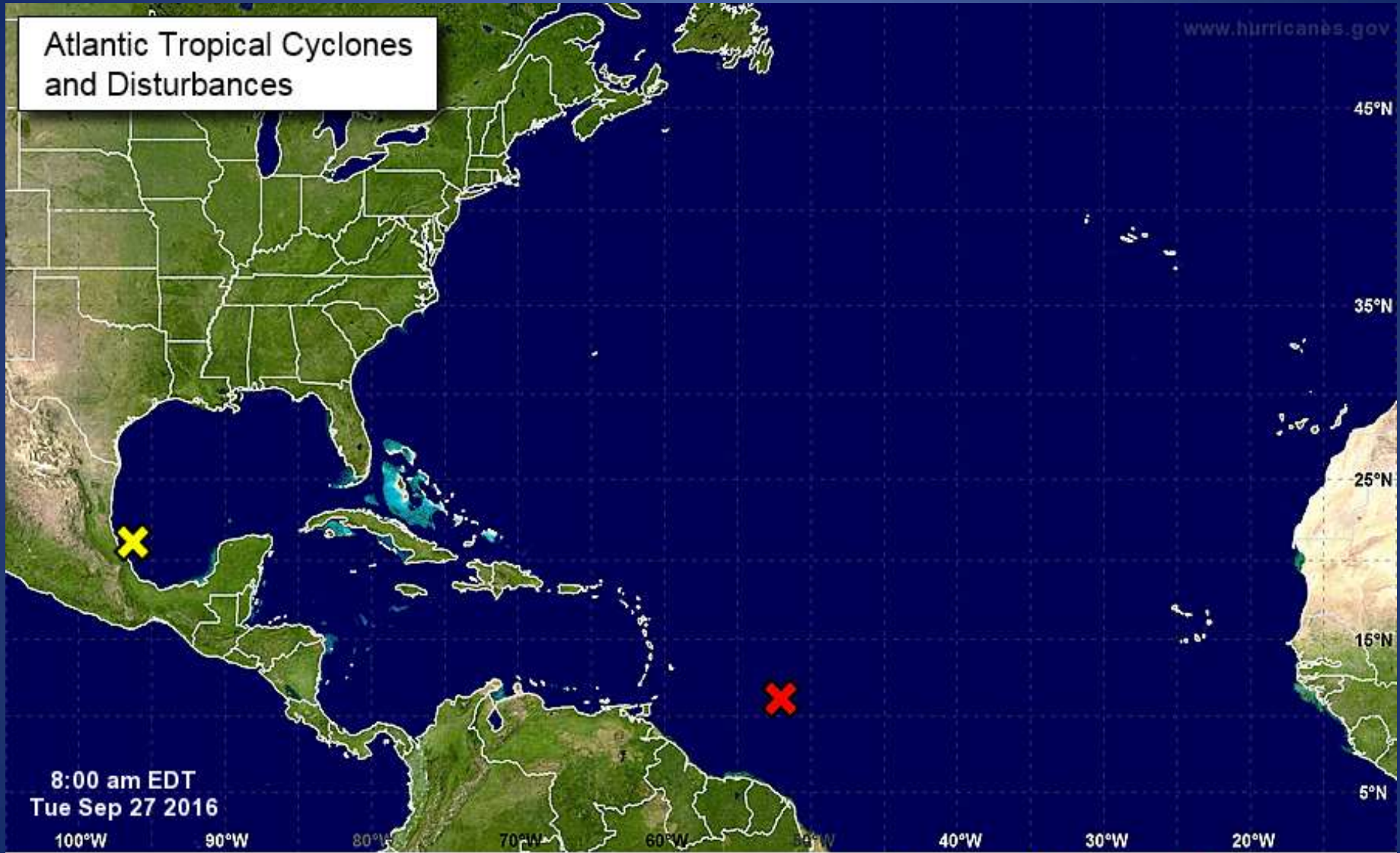


### Situation Awareness Brief



Tuesday, September 27<sup>th</sup> 2016  
As of 0900 CST

# Tropical Weather Awareness



Current Disturbances and Two-Day Cyclone Formation Chance: < 40% 40-60% > 60%

Tropical or Sub-Tropical Cyclone: Depression Storm Hurricane

Post-Tropical Cyclone Remnants

# Incidents Reported to the State Operations Center (last 24 hours)

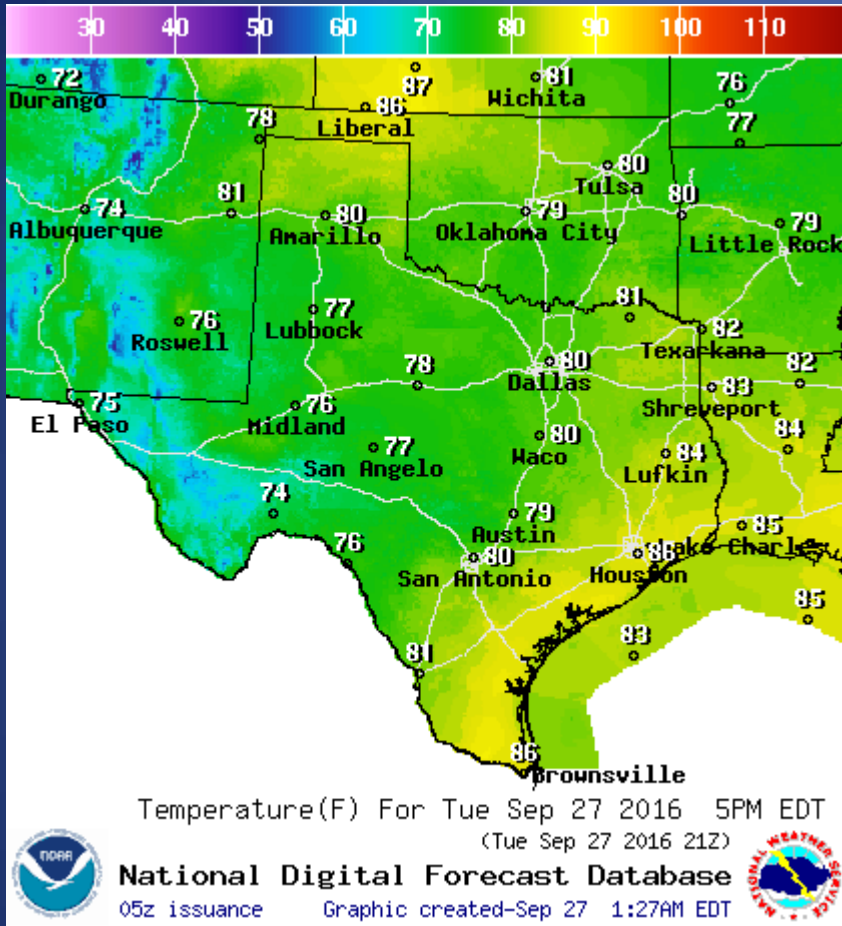
<b>DATE</b>	<b>EVENT / INCIDENT</b>	<b>LOCATION (City/County)</b>	<b>Final Report: Y/N</b>
09/26/16	Final Report of a Hazardous Material Spill	Jefferson County	Y

# Informational Products

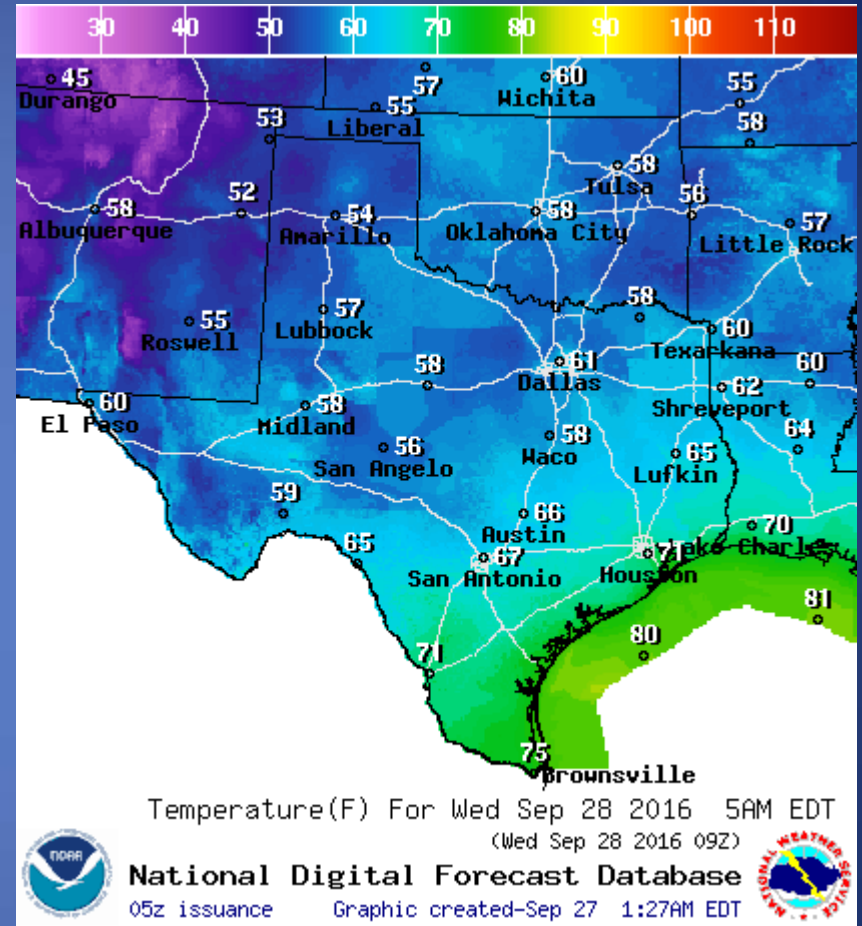
## Distributed by the State Operations Center

DATE	SUBJECT
09/26/16	NWS Corpus Christi- Hydrologic Statement- Rio Grande River
09/26/16	NWS El Paso: Weather Hazards Outlook, Monday September 26, 2016
09/26/16	NWS Austin/San Antonio- Hydrologic Statement for the Guadalupe River
09/26/16	NWS Shreveport- Hydrologic Summary- Red, Sabine, Neches, Angelina River Basin
09/26/16	NWS Austin/San Antonio- Hydrologic Statement- Nueces, Frio Rivers
09/26/16	NWS Shreveport- Hydrologic Statement- Red River
09/26/16	NWS Corpus Christi- Hydrologic Statement- Nueces River
09/26/16	NWS Austin/San Antonio- Hydrologic Statement- Nueces River
09/27/16	FEMA Region 6 Daily Situation Awareness Brief
09/27/16	Daily NWS Threat Brief for Tuesday, September 27, 2016 for FEMA Region 6
09/27/16	Hydrologic Statement for the Llano River

# Weather Forecast

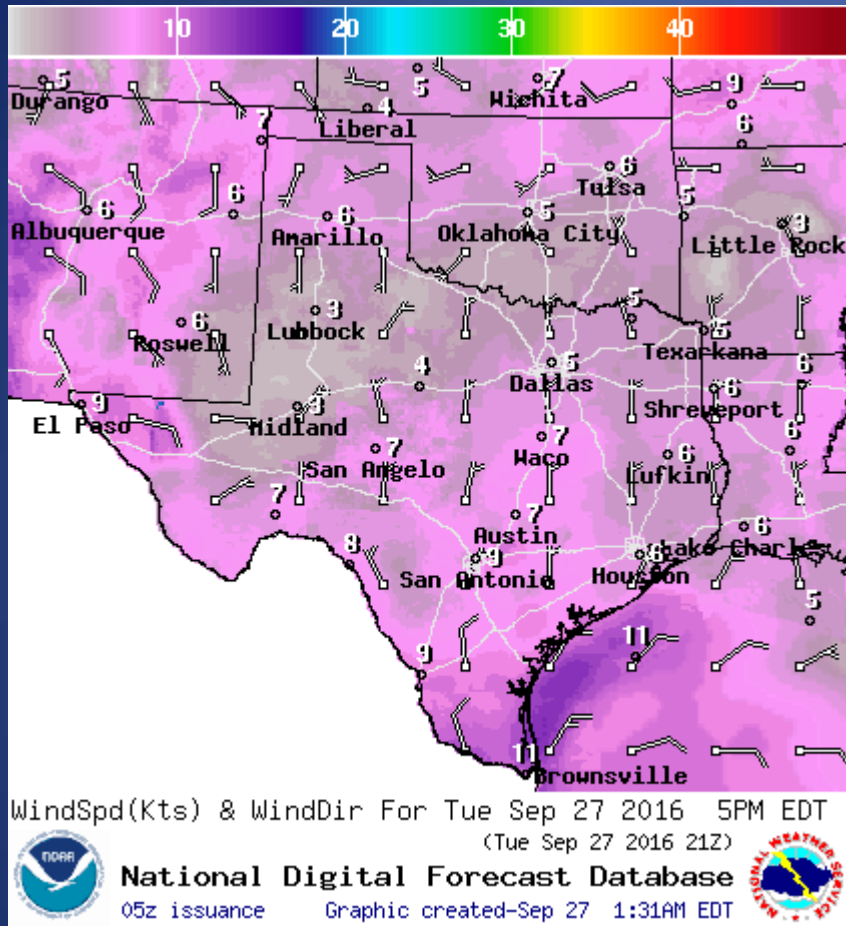


## Highs

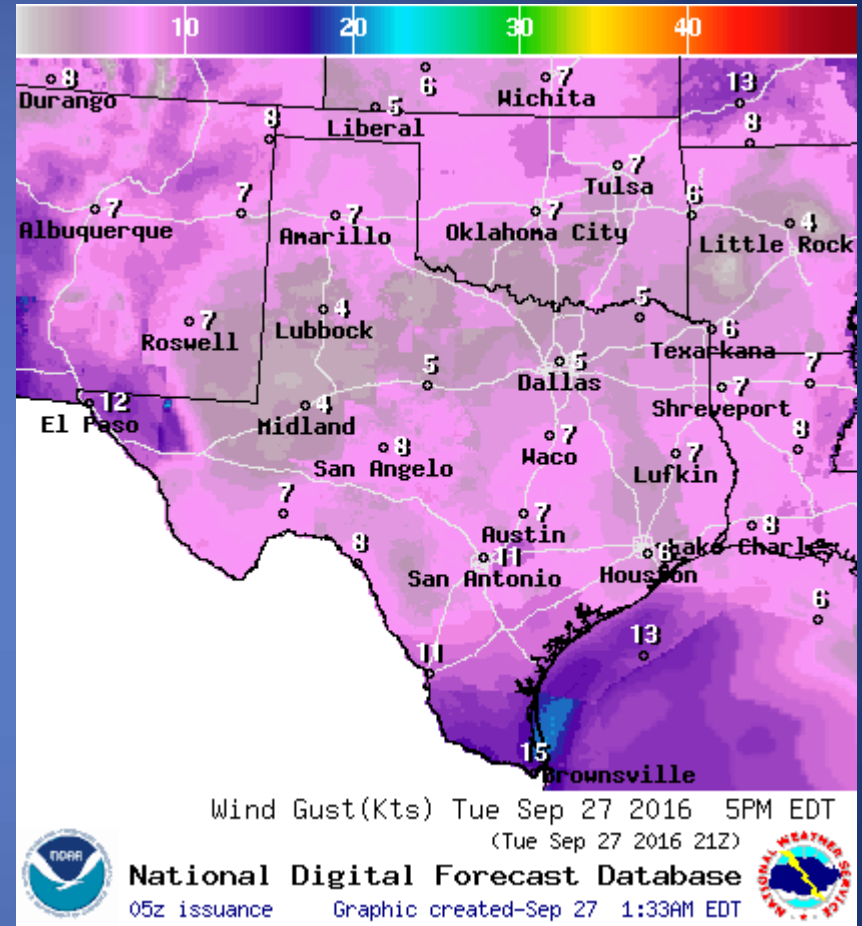


## Lows

# Weather Forecast



## Wind Speeds



## Gusts

# Hazardous Weather



# Weather Warning/Advisories Issued

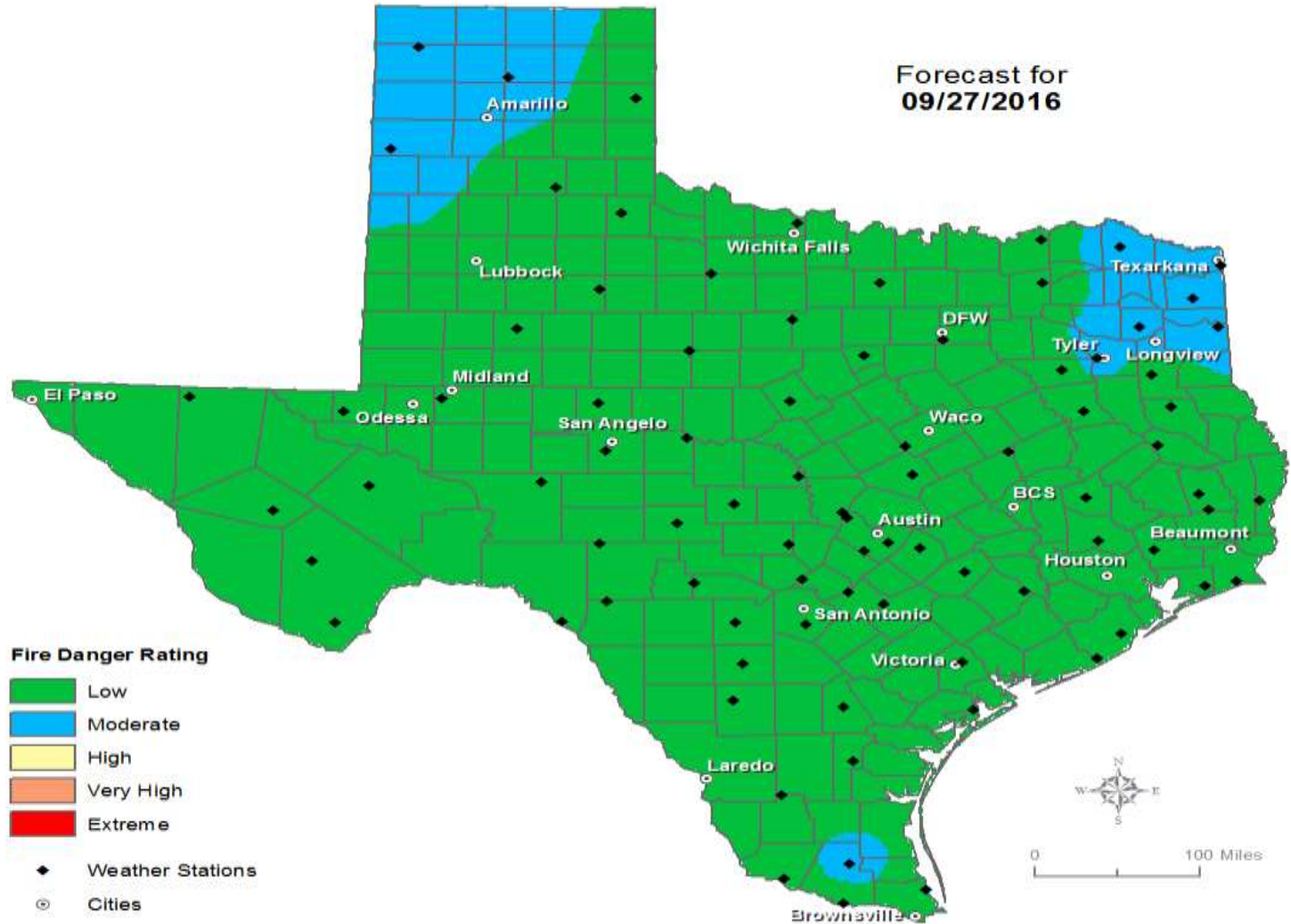
<b>DATE</b>	<b>WARNING TYPE</b>	<b>LOCATION</b>
09/26/16	Flash Flood Warning Remains in Effect	Bexar, Comal Counties; San Antonio River- Bexar, Wilson Counties
09/26/16	Flood Advisory for Minor Flooding in Poor Drainage Areas	Ellis and Dallas Counties
09/26/16	Flood Warning	San Antonio River Affecting Wilson County; Comal, Guadalupe River- Comal, Guadalupe and Dimmit Counties; San Antonio River- Calhoun, Goliad, Refugio and Victoria Counties
09/26/16	Flood Advisory	Hays, Gillespie, Concho, Chambers, La Salle, Liberty, McMullen, and McCulloch Counties
09/26/16	Urban and Small Stream Flood Advisory	Bexar, Comal, Calhoun, Hays, and Victoria Counties
09/26/16	Small Stream Flood Advisory	Mason County
09/26/16	Flash Flood Warning	Hays County
09/26/16	Flood Warning Continues	Salado Creek & Medina River- Bexar County; San Antonio River- Bexar, Wilson Counties
09/27/16	Flood Warning	Atascosa River At Whitsett affecting Live Oak County



# Fire Danger Forecast

## Forecast Fire Danger

Forecast for  
09/27/2016



# Burn Bans and KBDI INDEX

## OUTDOOR BURN BANS

September 26, 2016

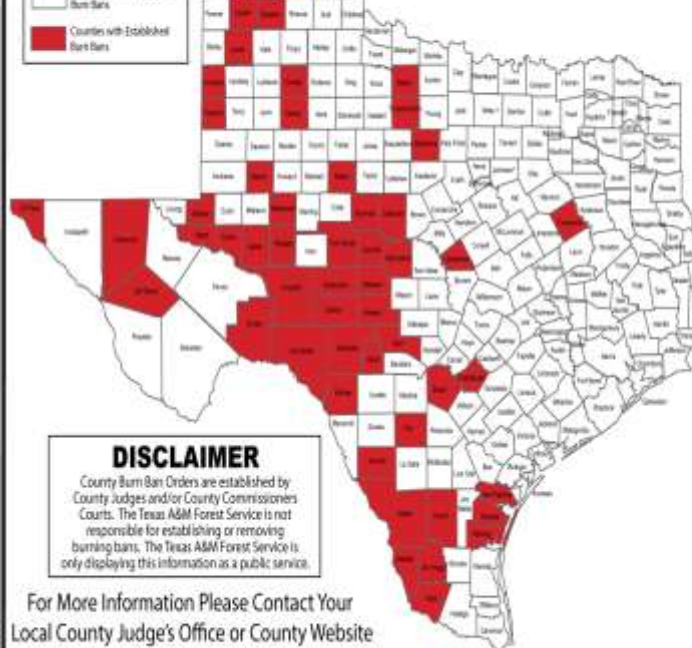


Counties without Established Burn Bans  
 Counties with Established Burn Bans

Email updates to:  
burnban@tfs.tamu.edu

### Counties with Burn Bans: 54

- Armstrong
- Baylor\*
- Brewer
- Castro
- Cochran
- Coleman
- Concho
- Crane
- Crockett
- Crosby
- Cullbertson
- Dallam
- Dimmit
- Dove
- Edwards
- El Paso
- Foard
- Frisco
- Garza
- Gillespie
- Guadalupe
- Hartley
- Jeff Davis
- Jim Hogg
- Keel\*
- Kimble
- Kinney
- Kleberg
- Lamb
- Lampasas
- Martin
- McCallum
- Morand
- Nolan
- Nueces
- Reagan
- Real
- Rennels
- San Patricio
- Schleicher
- Starr
- Stephens
- Sutton
- Swisher
- Tarrant
- Throckmorton
- Tom Green
- Upton
- Val Verde
- Ward
- Webb
- Winkler\*
- Yoakum
- Zapata



### DISCLAIMER

County Burn Ban Orders are established by County Judges and/or County Commissioners Courts. The Texas A&M Forest Service is not responsible for establishing or removing burning bans. The Texas A&M Forest Service is only displaying this information as a public service.

For More Information Please Contact Your Local County Judge's Office or County Website

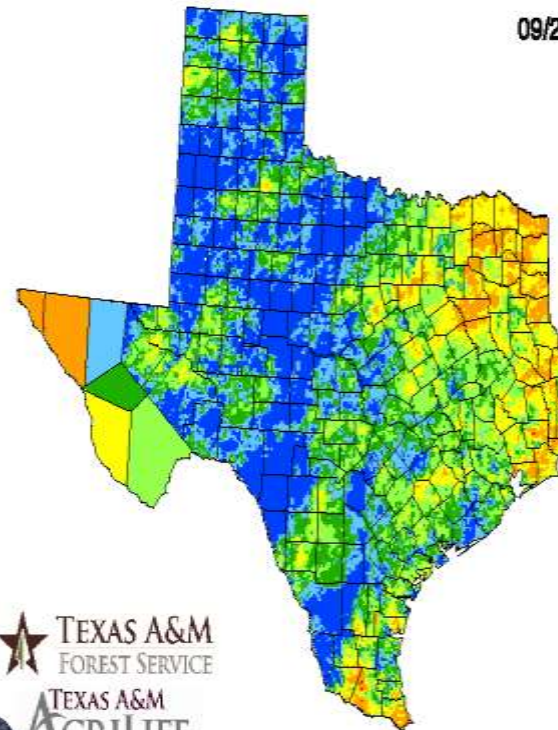
RED FLAG WARNINGS: [www.weather.gov](http://www.weather.gov)

Burn Ban RSS feed available at <http://tfsfrp.tamu.edu/wildfires/BurnBan.xml>

\* Burn Bans in effect during the Red Flag Warning are  
\* Burn Bans in effect during the County Fire periods

## Keetch-Byram Drought Index

09/26/2016



### KBDI

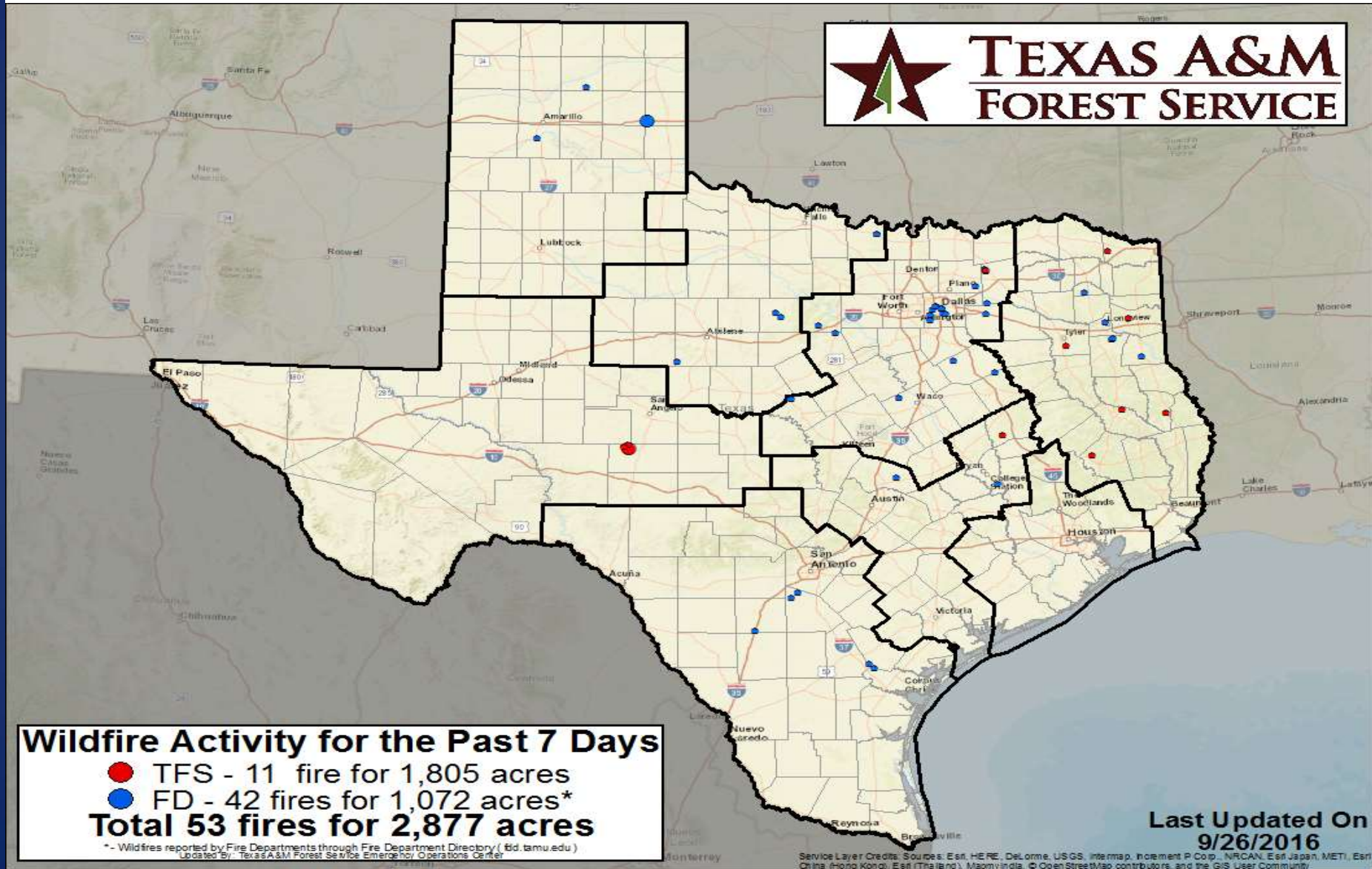
- 0 - 200
- 200 - 300
- 300 - 400
- 400 - 500
- 500 - 600
- 600 - 700
- 700 - 800



DATA SOURCES: NEXRAD and NWS

# Fire Activity (\*Last 24 Hours)

Reports 543 (+4) fires and 113,246 (+18) acres destroyed this year. There are 54 (no change) counties with burn bans. The Keetch-Byram Drought Index list 99 (-39) counties with an average over 400.



# Training

DATES		TITLE	COURSE	LOCATION
09/06/16	10/25/16	Community Emergency Response Team (CERT) Course	G-317	Bonham
09/15/16	09/29/16	Ham Radio General License Class	HAM-G	Grapevine
09/26/16	09/27/16	Critical Asset Risk Management	MGT-315	El Paso
09/26/16	09/28/16	Intermediate Incident Command System for Expanding Incidents	G-300	Austin
09/26/16	09/28/16	Intermediate Incident Command System for Expanding Incidents	G-300	Fort Worth
09/26/16	09/28/16	Intermediate Incident Command System for Expanding Incidents	G-300	Midland
09/26/16	09/30/16	NIMS ICS All-Hazards Logistics Section Chief (LSC) Course	E/L-967	San Antonio
09/26/16	09/30/16	NIMS ICS All-Hazards Logistics Section Chief (LSC) Course	E/L-967	Richardson
09/27/16	09/27/16	Strategic Overview of Disaster Management for Water and Wastewater	MGT-342	Dickinson
09/27/16	09/27/16	Disaster Recovery Workshop	G-608	Madisonville
09/27/16	09/27/16	Disaster Recovery Workshop	G-608	Austin
09/27/16	09/28/16	Disaster Management for Water and Wastewater Utilities	MGT-343	Lufkin

# Training

DATES		TITLE	COURSE	LOCATION
09/27/16	09/28/16	Local Mitigation Planning Workshop	G-318	Abilene
09/27/16	09/29/16	Intermediate Incident Command System for Expanding Incidents	G-300	Austin

# Statewide Significant Events

DATE(S)		LOCATION	EVENT
09/23/16	10/02/16	Hempstead	Waller County Fair and Rodeo
09/23/16	10/01/16	Lubbock	Panhandle South Plains Fair
09/26/16	10/02/16	Arlington	MLB: Texas Rangers Baseball
09/27/16	09/28/16	Houston	Houston Astros Home Baseball Game