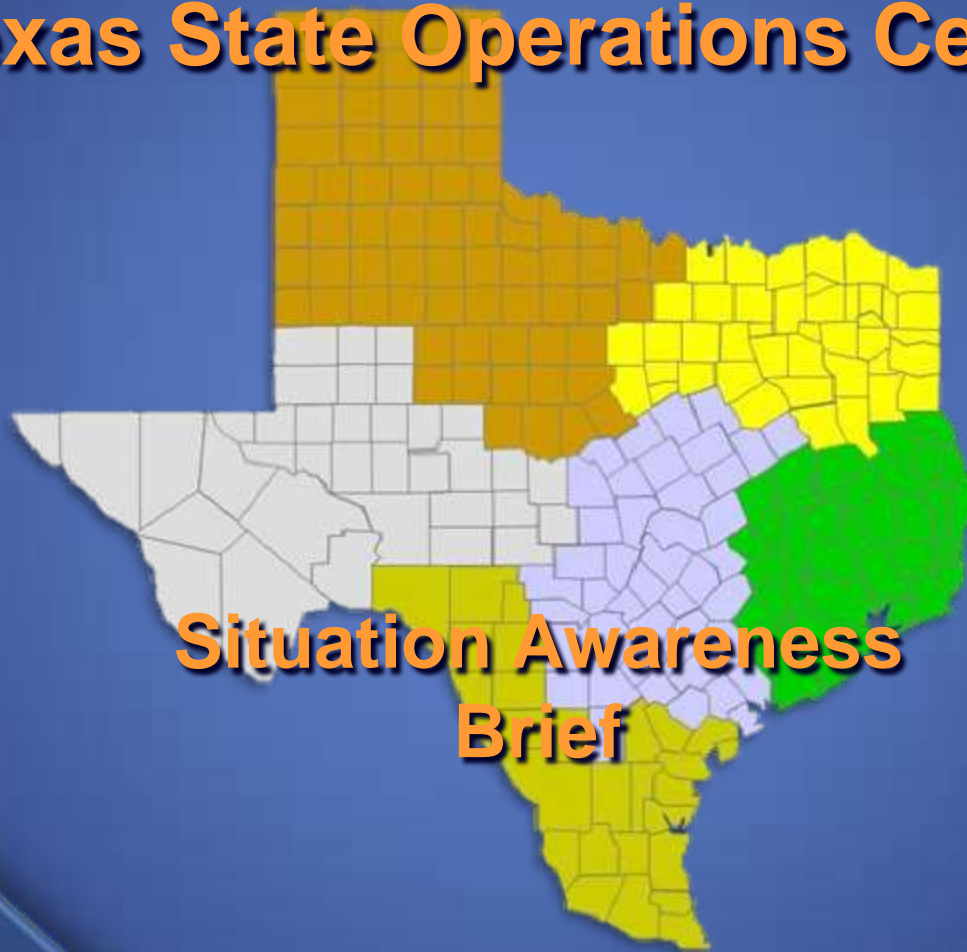


Texas Division of Emergency Management

Texas State Operations Center



Situation Awareness Brief



Tuesday, November 5th 2019
As of 0900 CST

Tropical Weather Awareness



Five-Day Graphical Tropical Weather Outlook

National Hurricane Center Miami, Florida



www.hurricanes.gov

No Disturbances

No new tropical cyclones are expected during the next five days.

7:00 am EST
Tue Nov 5 2019

100W 90W 80W 70W 60W 50W 40W 30W 20W

Current Disturbances and Five-Day Cyclone Formation Chance: < 40% 40-60% > 60%

Tropical or Sub-Tropical Cyclone: Depression Storm Hurricane

Post-Tropical Cyclone or Remnants

Incidents Reported to the State Operations Center (last 24 hours)

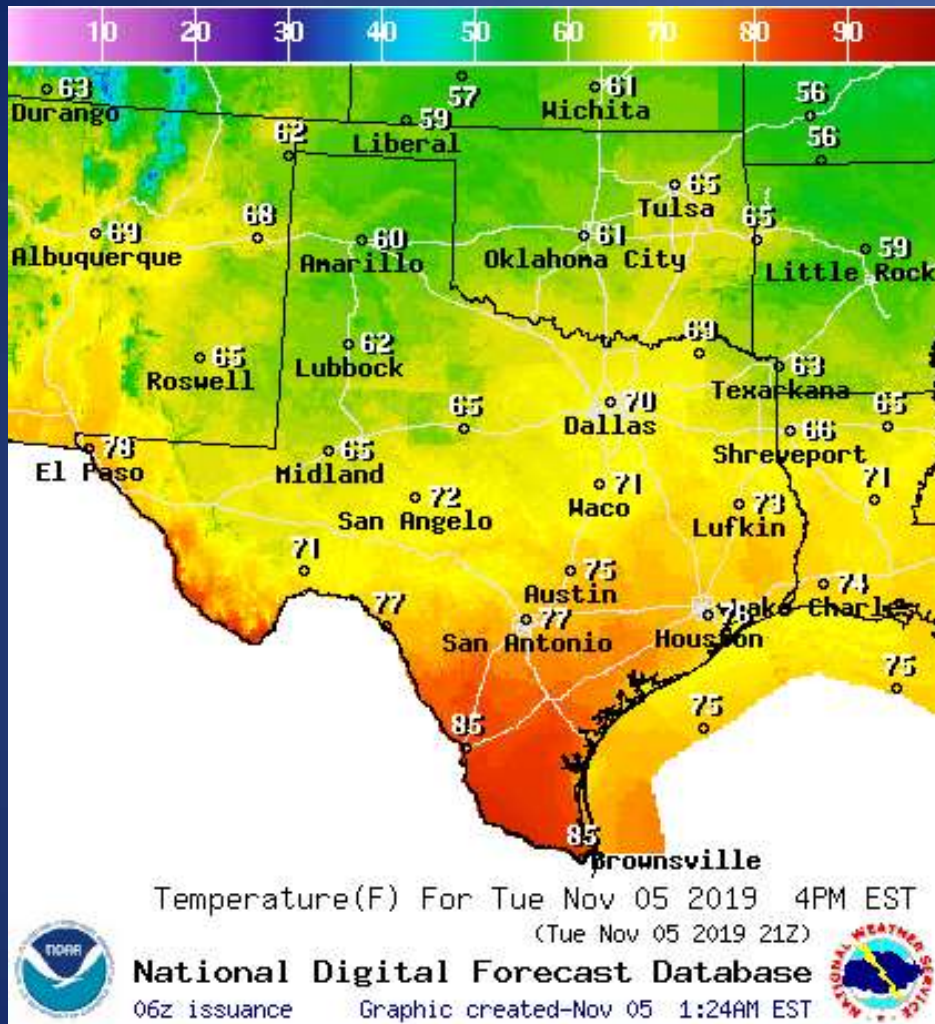
DATE	EVENT / INCIDENT	LOCATION (City/County)	Final Report: Y/N
11/04/19	Final Report of the Martin Road Fire	Jack County	Y

Informational Products

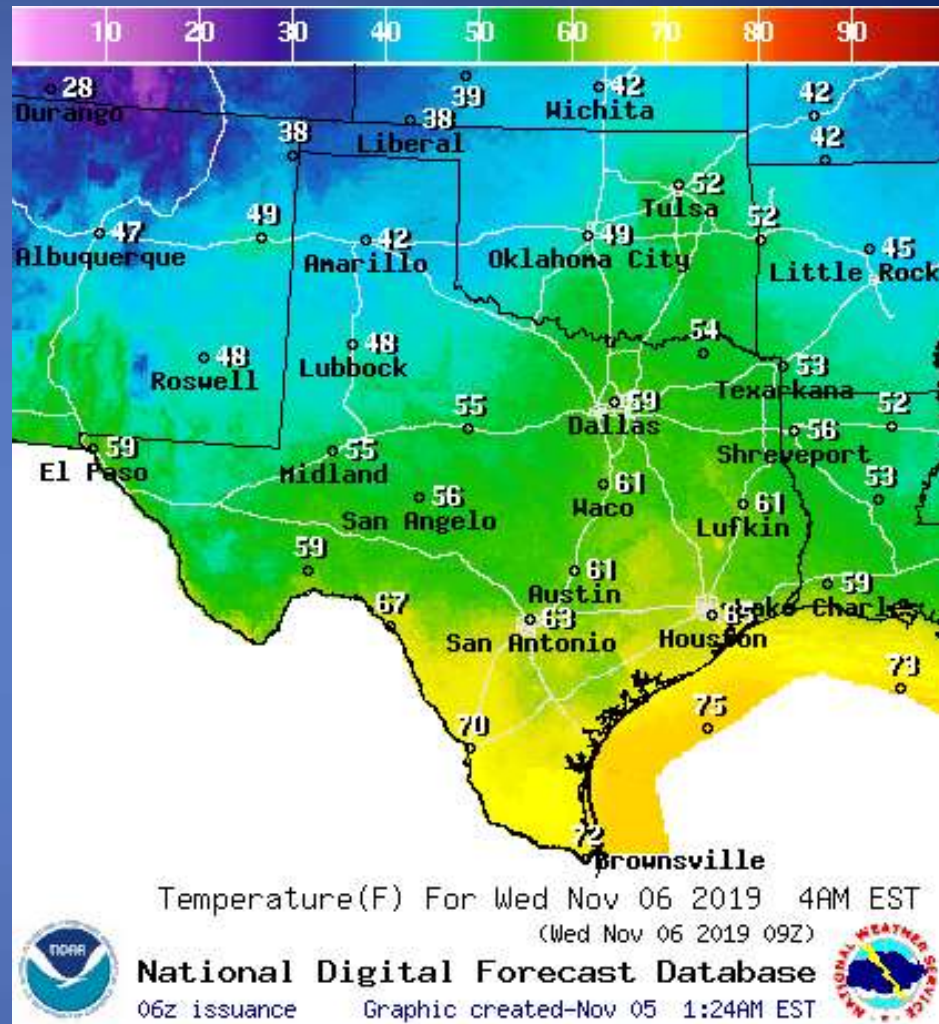
Distributed by the State Operations Center

DATE	SUBJECT
11/04/19	NWS El Paso - Weather Hazards Outlook, Monday Morning, November 4th Edition
11/04/19	NWS Houston/Galveston: Changes coming to format of Flash Flood Warnings and WEA Alerting
11/04/19	Silver Alert - San Antonio Police Department – Espinoza - Activation
11/04/19	NWS Houston / Galveston: Public Information Statement - NOAA Weather Radio is Down
11/04/19	Silver Alert - Dallas Police Department - O'Neal – Discontinuation
11/04/19	AMBER Alert - Bexar County Sheriff's Office - Jaya Ailani Trevino - Activation
11/04/19	Silver Alert - San Antonio Police Department – Espinoza - Discontinuation
11/04/19	NWS Amarillo Weather Briefing
11/04/19	AMBER Alert - Bexar County Sheriff's Office - Jaya Ailani Trevino - Update
11/05/19	Daily NWS Threat Brief for Tuesday, November 05, 2019 for FEMA Region 6
11/05/19	NWS Amarillo Weather Briefing

Weather Forecast

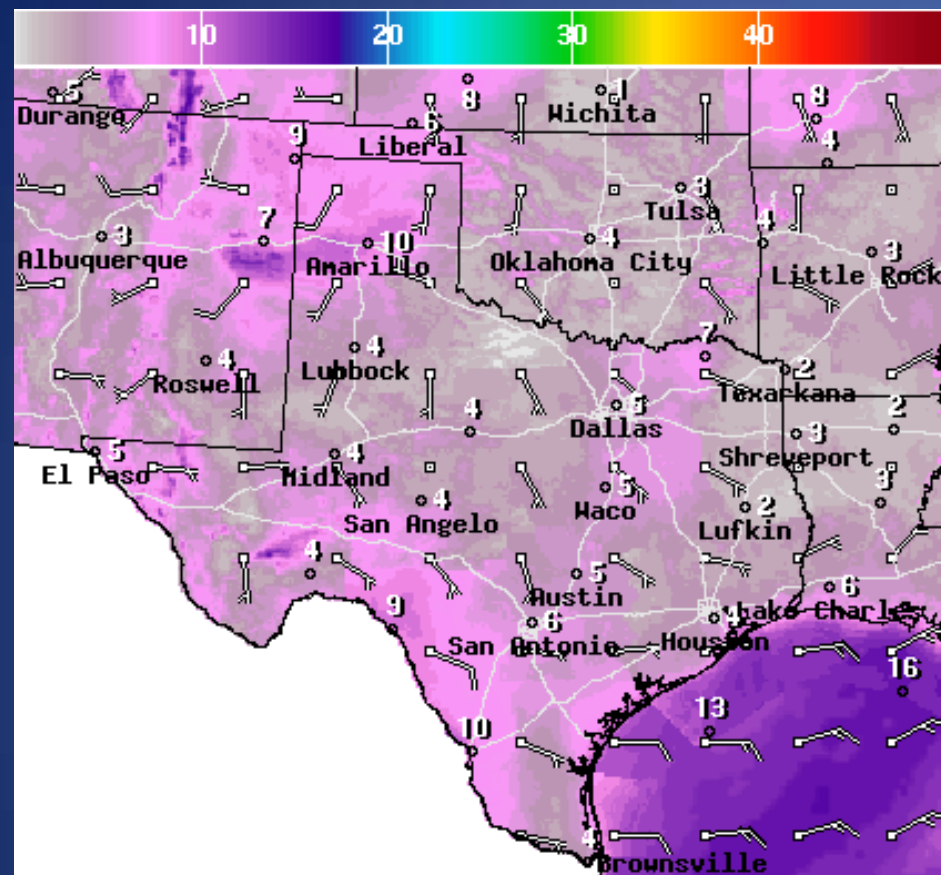


Highs



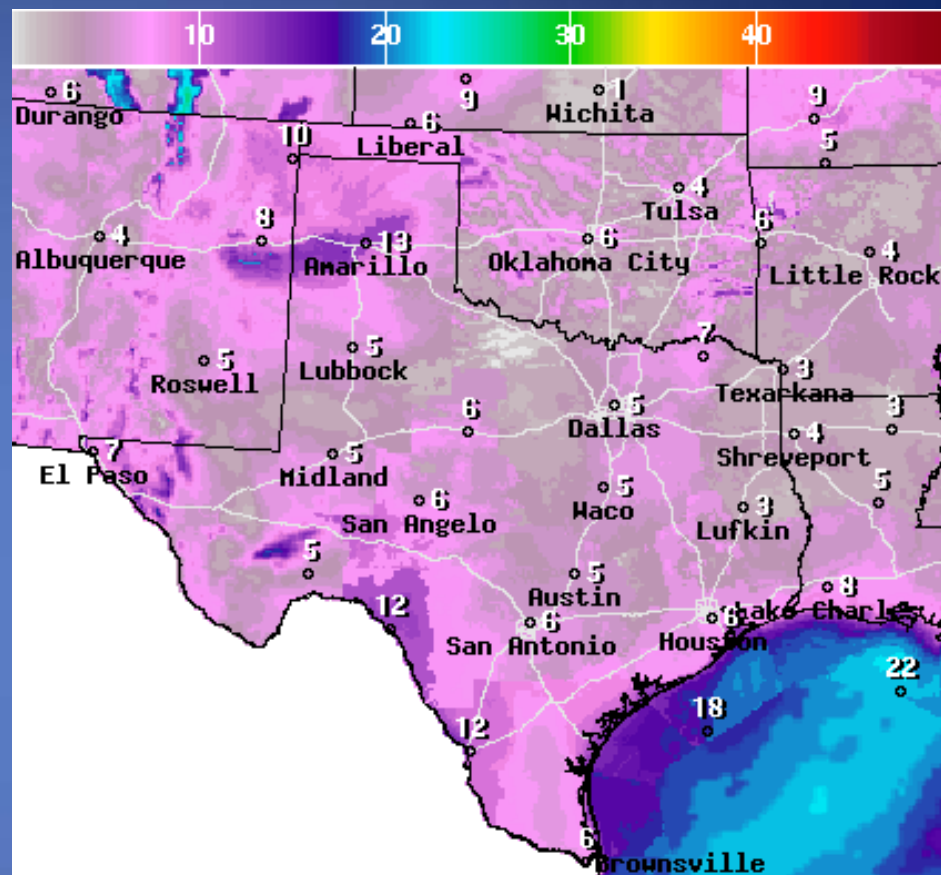
Lows

Weather Forecast



WindSpd(Kts) & WindDir For Wed Nov 06 2019 4AM EST
 (Wed Nov 06 2019 09Z)
 National Digital Forecast Database
 06z issuance Graphic created-Nov 05 1:31AM EST

Wind Speeds



Wind Gust(Kts) Wed Nov 06 2019 4AM EST
 (Wed Nov 06 2019 09Z)
 National Digital Forecast Database
 06z issuance Graphic created-Nov 05 1:35AM EST

Gusts

Hazardous Weather

Highlighted Area: FEMA Region 6

Last Updated: Nov 05 2019 0658 AM CST
Valid Until: Nov 06 2019 0600 AM CST

Severe Weather Outlook Tuesday, November 05, 2019



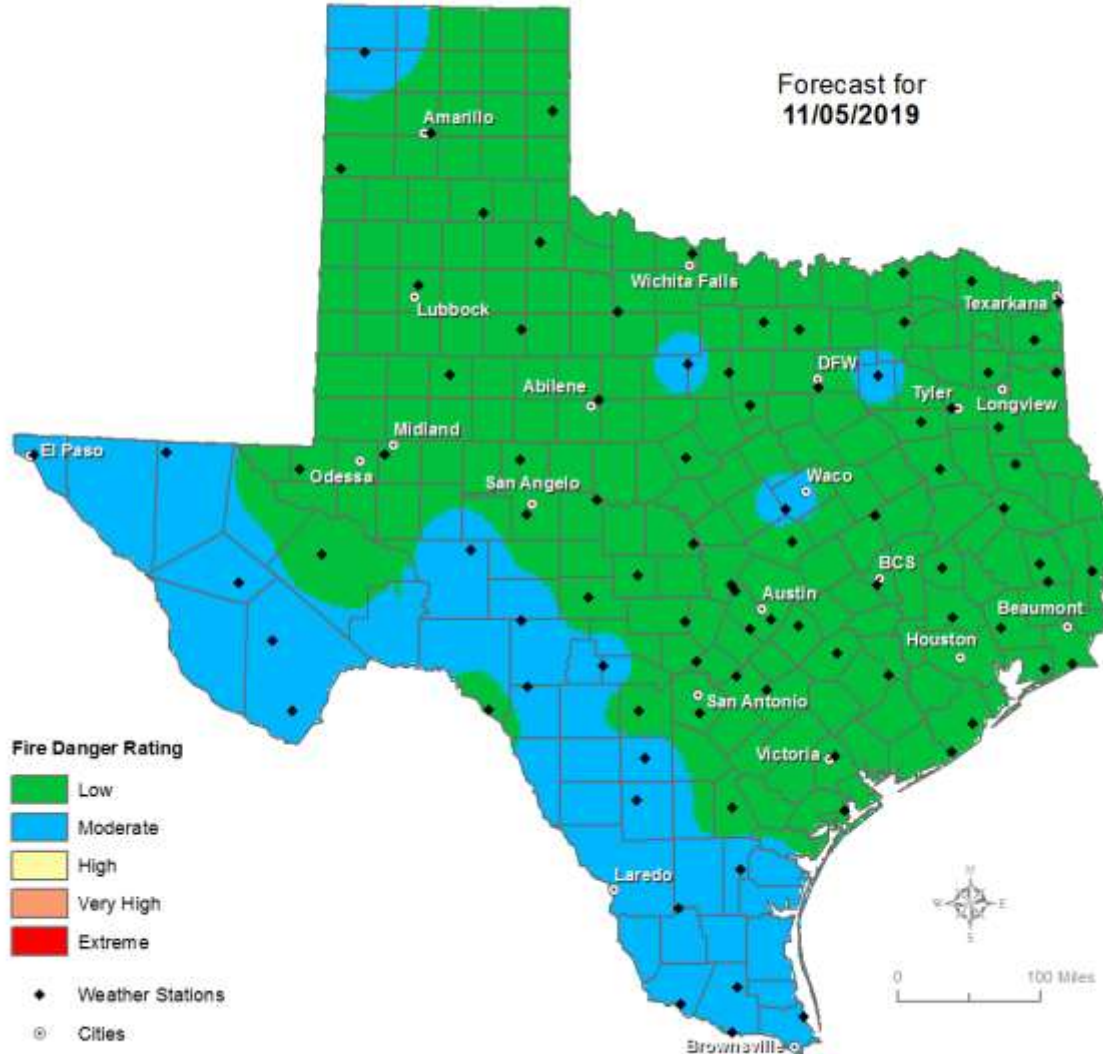
National Weather Service
Storm Prediction Center

<http://www.spc.noaa.gov>

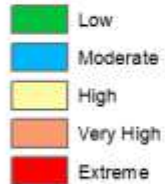
Fire Danger Forecast

Forecast Fire Danger

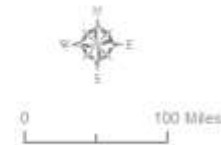
Forecast for
11/05/2019



Fire Danger Rating

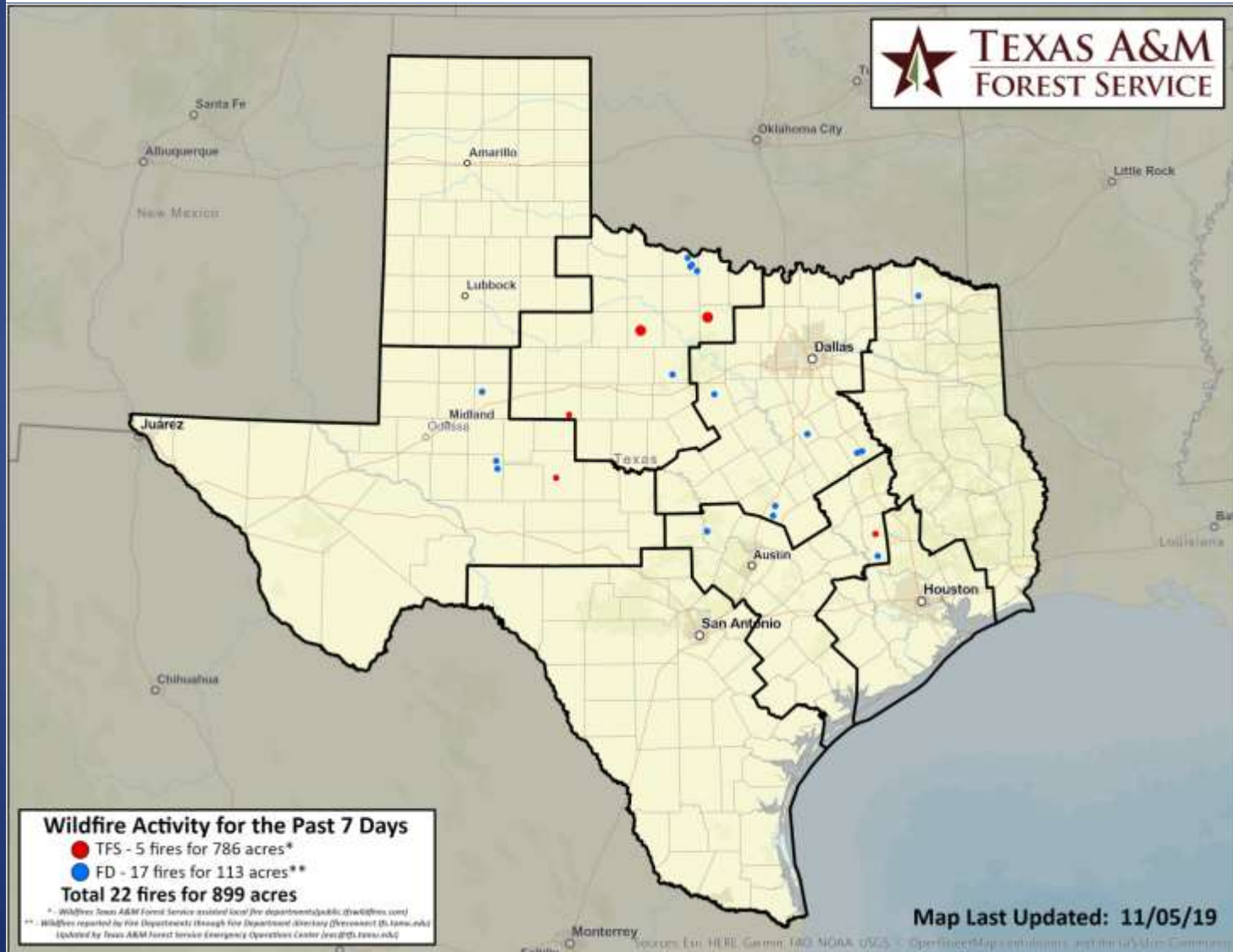


- ◆ Weather Stations
- Cities



Fire Activity (*Last 24 Hours)

Reports 482 (+3) fires and 111,346 (+732) acres destroyed this year. There are 108 (-2) counties with burn bans. The Keetch-Byram Drought Index list 143(+2) counties with an average over 400.



Training

DATES		TITLE	COURSE	LOCATION
11/04/19	11/05/19	Benefit-Cost Analysis: Entry-Level Training	E/L/G-276	Austin
11/04/19	11/06/19	Intermediate Incident Command System for Expanding Incidents	G-300	El Paso
11/04/19	11/06/19	Intermediate Incident Command System for Expanding Incidents	G-300	Austin
11/04/19	11/08/19	NFPA 472 HazMat Technician – Pro-Board Certification	H-501	Stephenville
11/05/19	11/06/19	Disaster Management for Electric Power Systems	MGT-345	Belton
11/05/19	11/06/19	Flood Fight Operations	G-361	Victoria
11/05/19	11/07/19	HazMat First Responder Awareness/Operations	H-204	Houston
11/05/19	11/07/19	Emergency Operation Center (EOC) Operations for All-Hazards Events	MGT-346	Lubbock
11/05/19	11/07/19	Intermediate Emergency Operations Center Functions	G-2300	Friendswood
11/05/19	11/19/19	Intermediate Incident Command System for Expanding Incidents	G-300	Cuero

Exercises

DATE(S)		AGENCY/LOCATION	EXERCISE
11/05/19	11/09/19	Texas Department of State Health Services/Glen Rose	Full-scale: Comanche Peak Graded Exercise