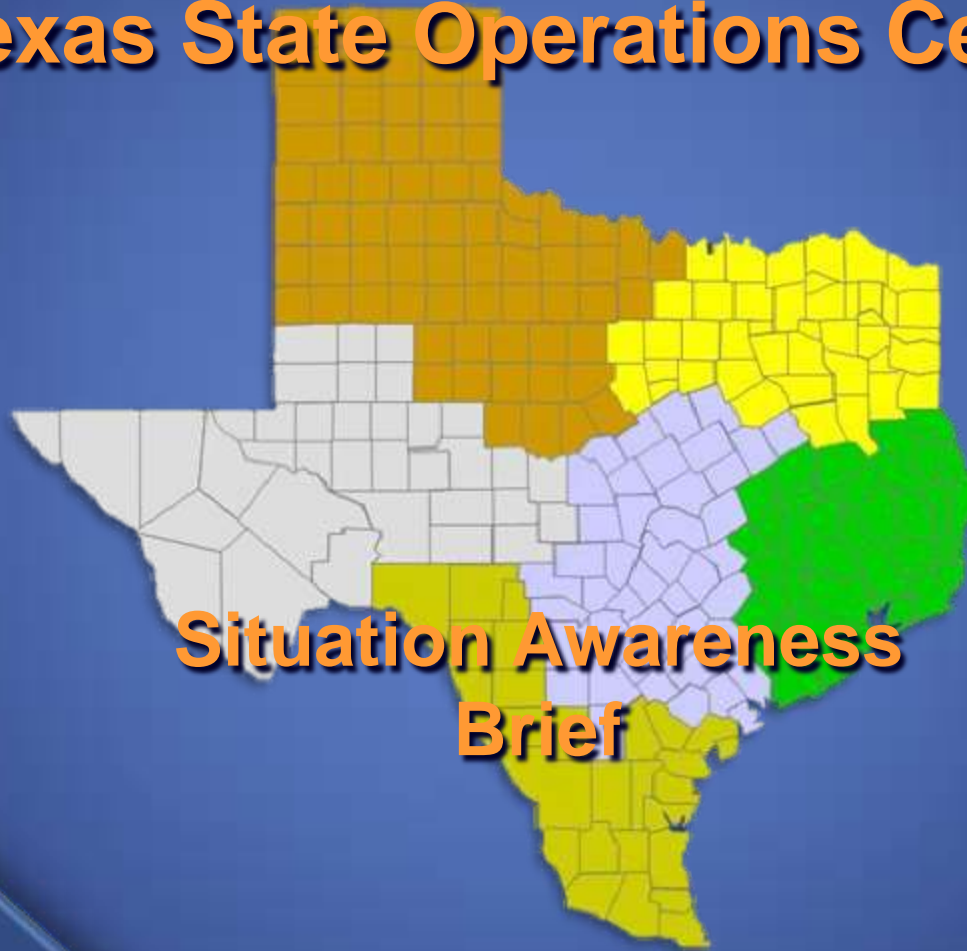


Texas Division of Emergency Management

Texas State Operations Center



**Situation Awareness
Brief**



**Tuesday, October 29th 2019
As of 0900 CST**

Tropical Weather Awareness



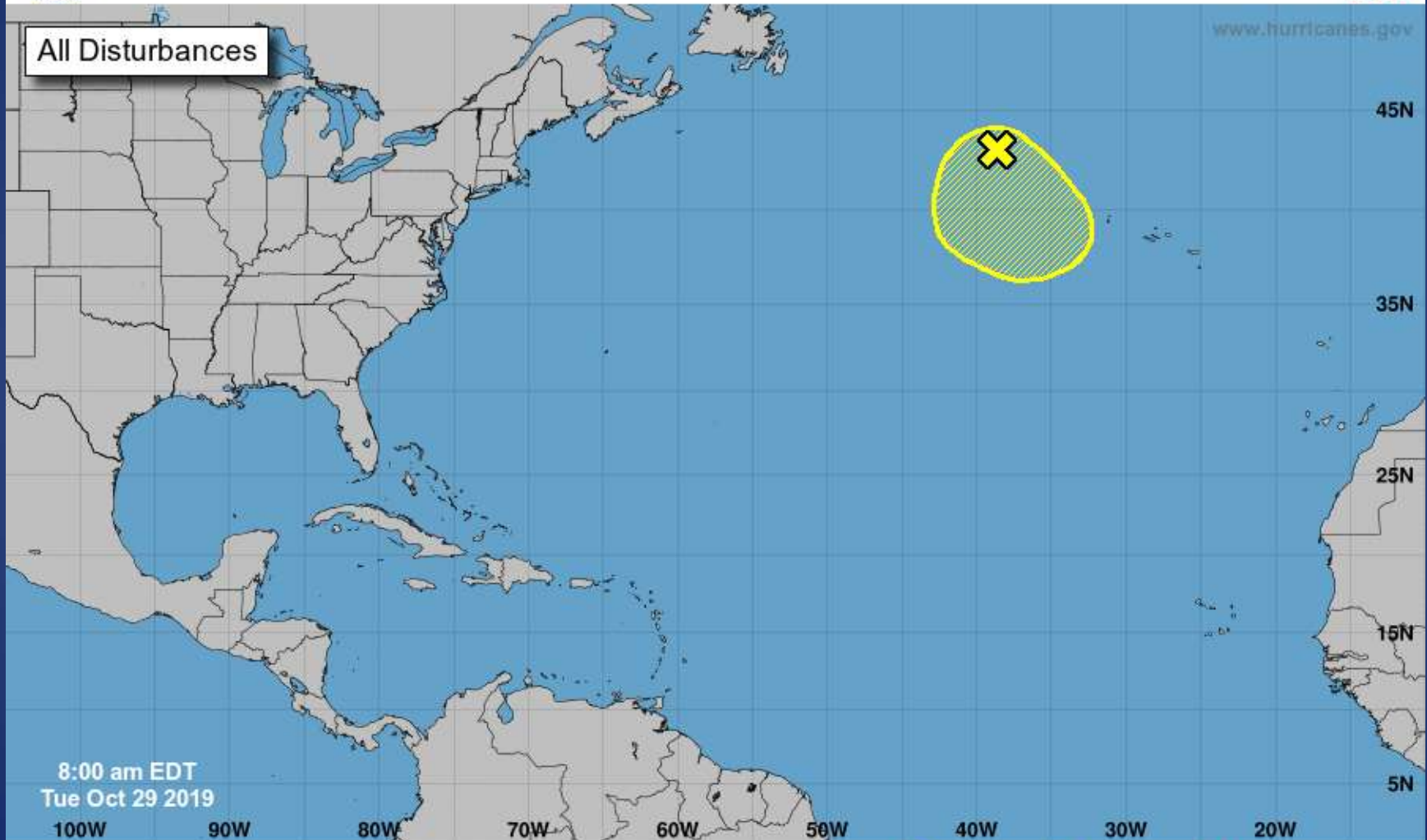
Five-Day Graphical Tropical Weather Outlook

National Hurricane Center Miami, Florida



www.hurricanes.gov

All Disturbances



Current Disturbances and Five-Day Cyclone Formation Chance: < 40% 40-60% > 60%

Tropical or Sub-Tropical Cyclone: Depression Storm Hurricane

Post-Tropical Cyclone or Remnants

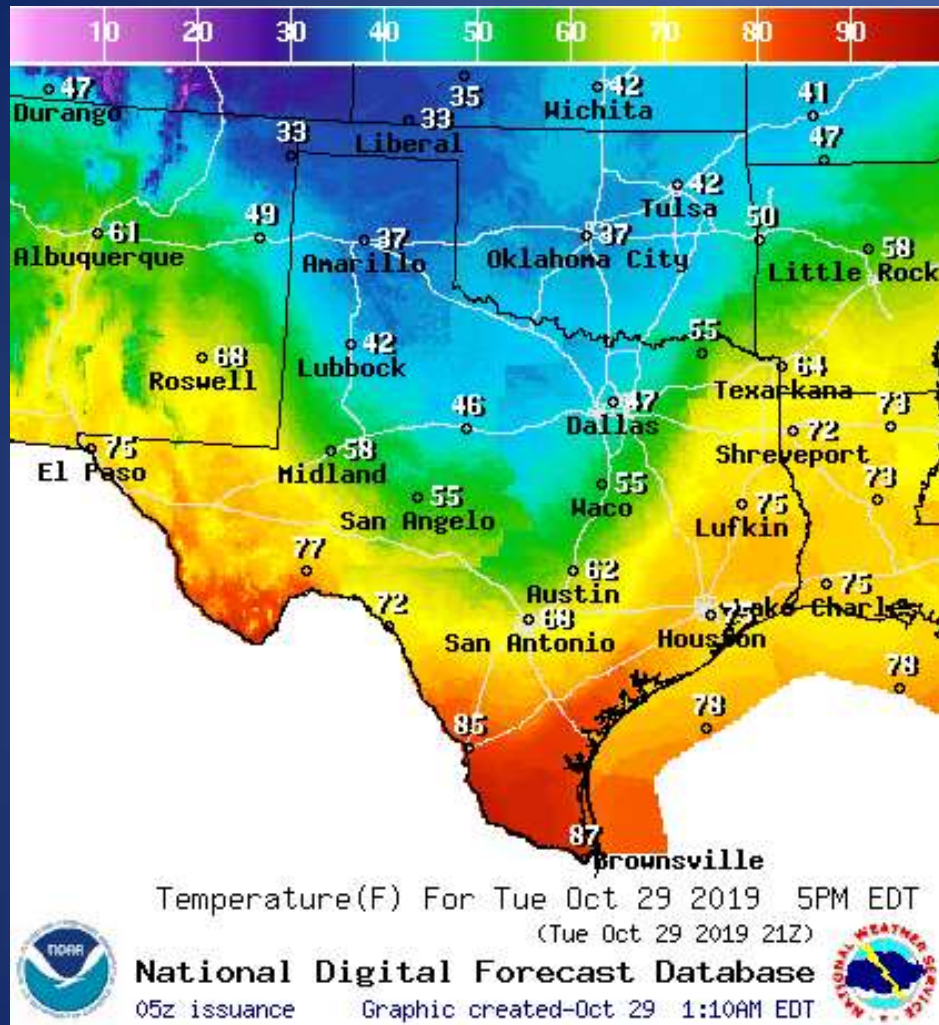
Incidents Reported to the State Operations Center (last 24 hours)

DATE	EVENT / INCIDENT	LOCATION (City/County)	Final Report: Y/N
10/28/19	Final Report of the Switch House Fire	Archer County	Y

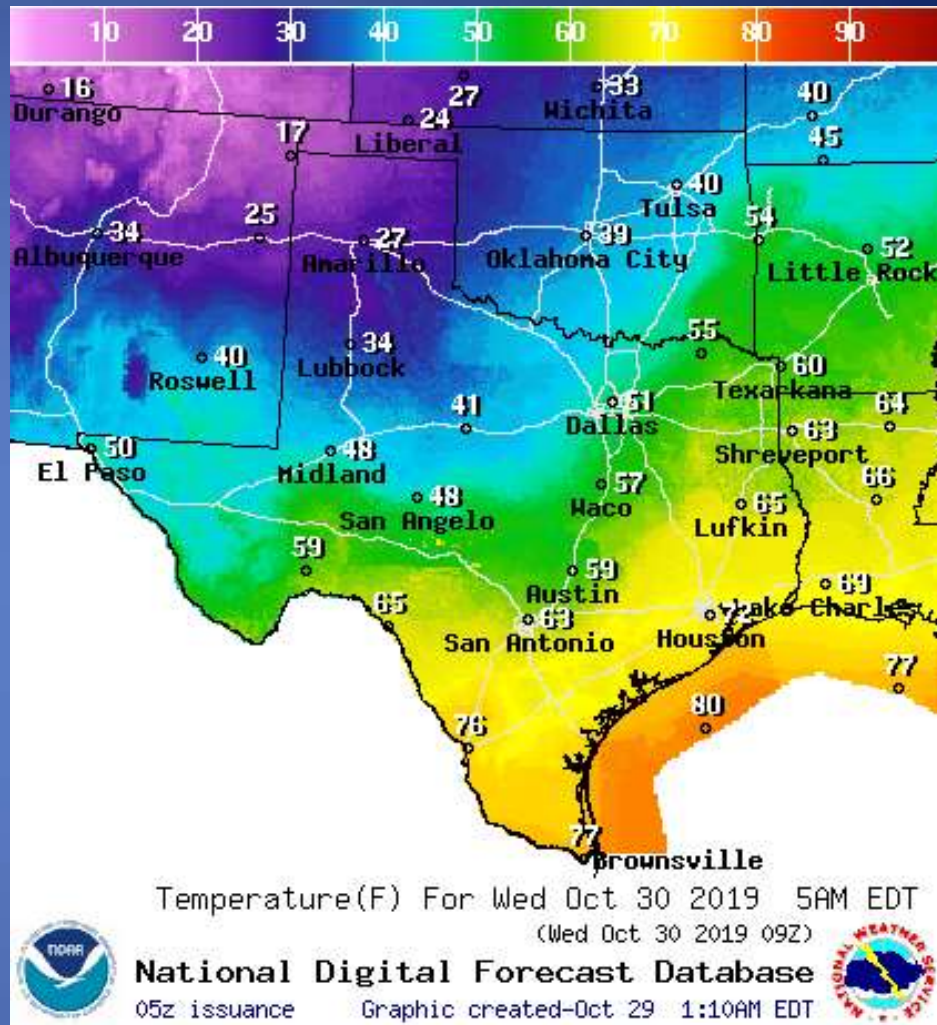
Informational Products Distributed by the State Operations Center

DATE	SUBJECT
10/28/19	NWS Lake Charles Weather Update: 2:30 pm Mon
10/28/19	Silver Alert Activation from Red Oak PD for Lloyd Dubose
10/29/19	Silver Alert Discontinuation from Red Oak PD for Lloyd Dubose
10/29/19	NWS Houston Galveston Scattered Showers and Thunderstorms Today through Thursday
10/29/19	Daily NWS Threat Brief for Tuesday, October 29, 2019 for FEMA Region 6

Weather Forecast

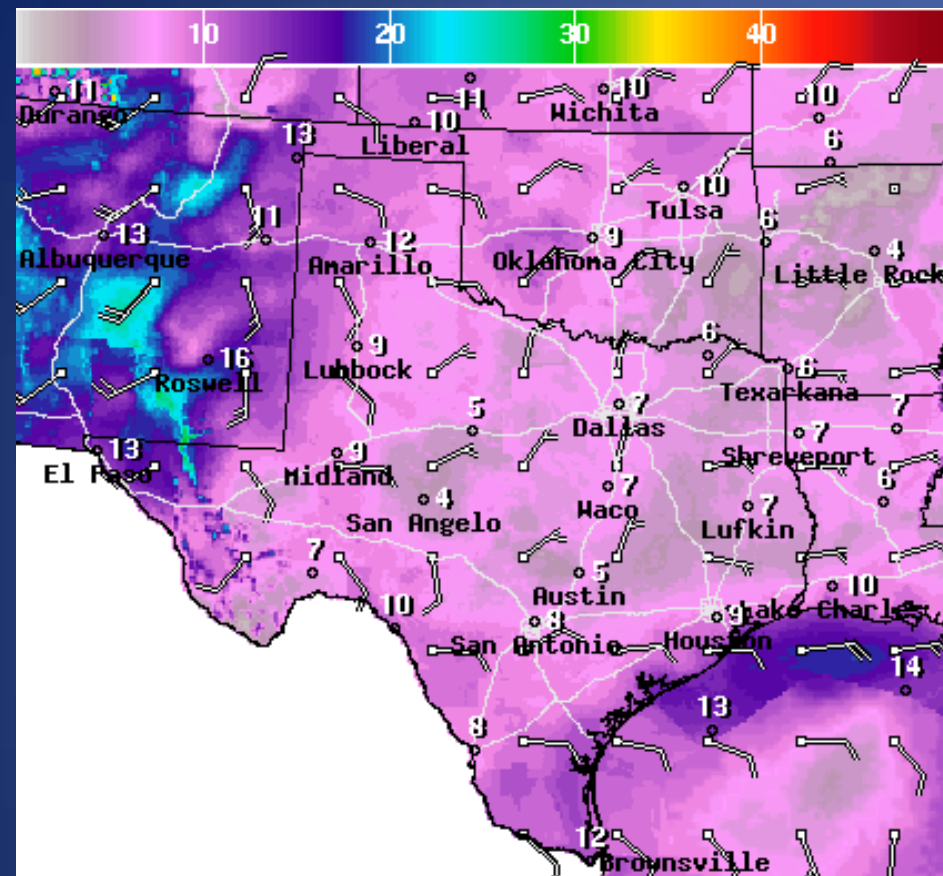


Highs



Lows

Weather Forecast



WindSpd(Kts) & WindDir For Tue Oct 29 2019 5PM EDT
(Tue Oct 29 2019 21Z)

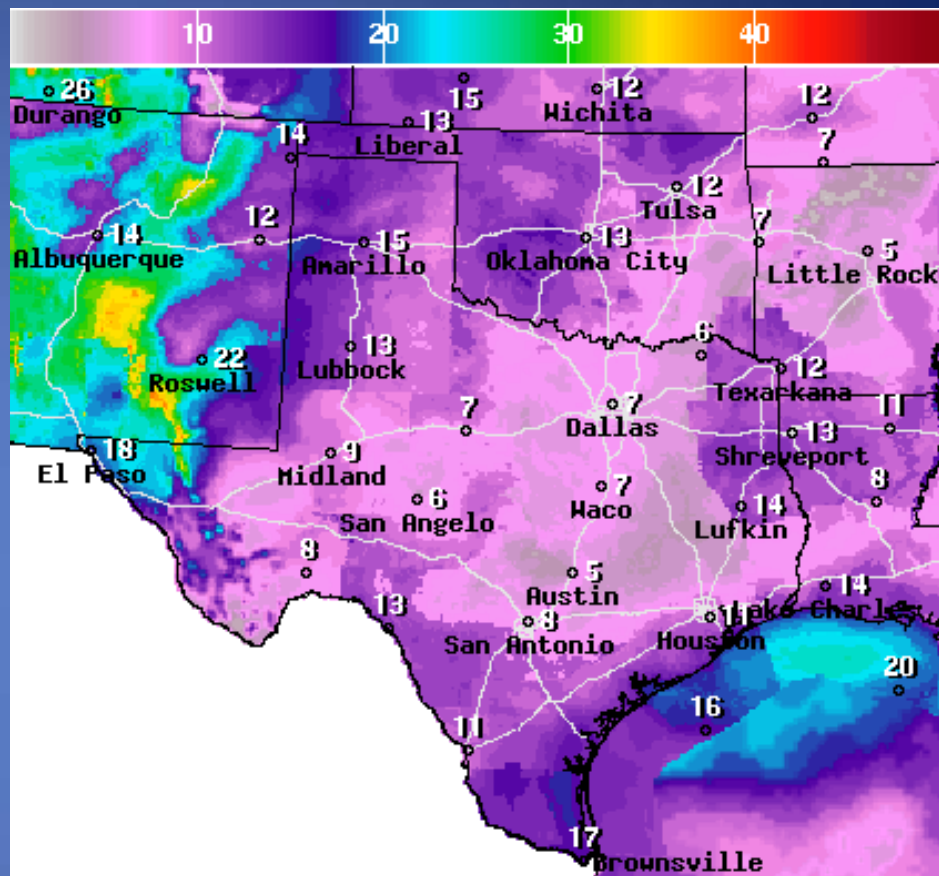


National Digital Forecast Database

05z issuance Graphic created-Oct 29 1:14AM EDT



Wind Speeds



Wind Gust(Kts) Tue Oct 29 2019 5PM EDT
(Tue Oct 29 2019 21Z)



National Digital Forecast Database

04z issuance Graphic created-Oct 29 12:23AM EDT



Gusts

Hazardous Weather

Highlighted Area: FEMA Region 6

Last Updated: Oct 29 2019 0748 AM CDT
Valid Until: Oct 30 2019 0700 AM CDT

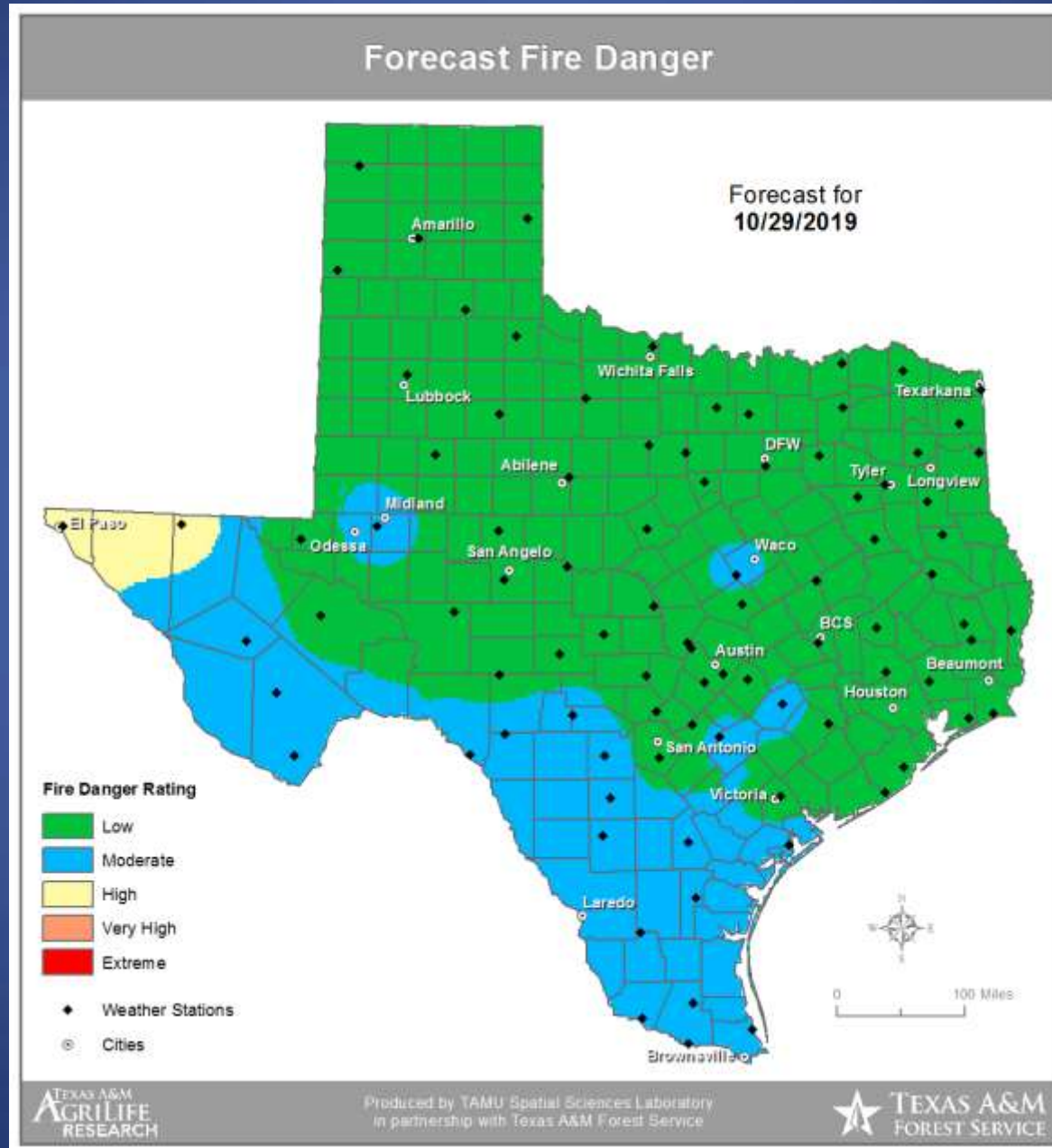
Severe Weather Outlook Tuesday, October 29, 2019



Weather Warning/Advisories Issued

DATE	WARNING TYPE	LOCATION
10/29/19	Coastal Flood Advisory	Kleberg, Nueces and San Patricio Counties

Fire Danger Forecast



Burn Bans and KBDI INDEX

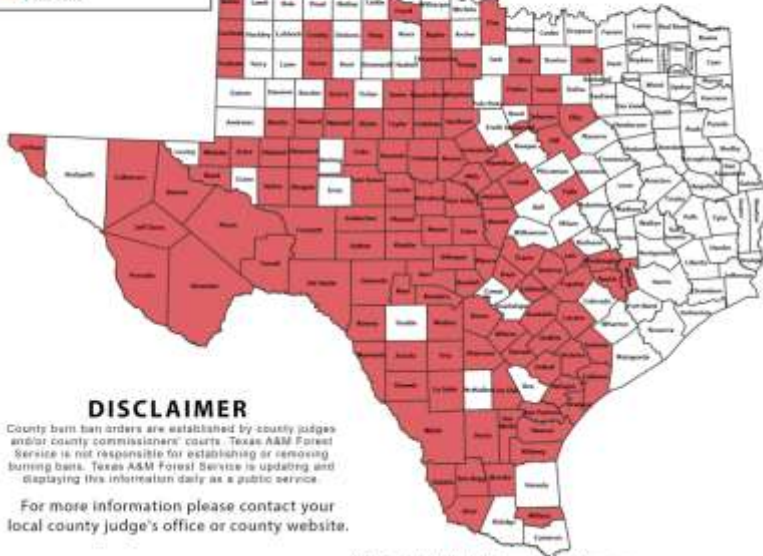
OUTDOOR BURN BANS

October 28, 2019



Counties without Established Burn Bans
 Counties with Established Burn Bans

Email updates to:
burnban@tfs.tamu.edu



Counties with Burn Bans: 123

- | | |
|----------------|--------------|
| Aransas | King |
| Aransas County | Kleberg |
| Atascosa | La Salle |
| Austin | Lampasas |
| Baylor | Lewis |
| Brewster | Leon |
| Brewster | Lipscomb |
| Brewster | Live Oak |
| Brewster | Llano |
| Brewster | Martin |
| Brewster | Mason |
| Brewster | Maverick |
| Brewster | McCluskey |
| Brewster | Medina |
| Brewster | Menard |
| Brewster | Midland |
| Brewster | Mills |
| Brewster | Mitchell |
| Brewster | Nolan |
| Brewster | Nowata |
| Brewster | Oldham |
| Brewster | Parker |
| Brewster | Pecos |
| Brewster | Presidio |
| Brewster | Reagan |
| Brewster | Real |
| Brewster | Reeves |
| Brewster | Refugio |
| Brewster | Russell |
| Brewster | San Patricio |
| Brewster | San Saba |
| Brewster | Schlesinger |
| Brewster | Scurry |
| Brewster | Shackelford |
| Brewster | Somervell |
| Brewster | Star |
| Brewster | Stephens |
| Brewster | Sutton |
| Brewster | Tarrant |
| Brewster | Taylor |
| Brewster | Tarrant |
| Brewster | Throckmorton |
| Brewster | Tom Green |
| Brewster | Travis |
| Brewster | Upton |
| Brewster | Val Verde |
| Brewster | Victoria |
| Brewster | Waller |
| Brewster | Ward |
| Brewster | Washington |
| Brewster | Webb |
| Brewster | Wheeler |
| Brewster | Willacy |
| Brewster | Willcox |
| Brewster | Winkler |
| Brewster | Wise |
| Brewster | Yoakum |
| Brewster | Young |
| Brewster | Zapata |
| Brewster | Zavala |

DISCLAIMER

County burn ban orders are established by county judges and/or county commissioners' courts. Texas A&M Forest Service is not responsible for establishing or removing burning bans. Texas A&M Forest Service is updating and displaying this information daily as a public service.

For more information please contact your local county judge's office or county website.

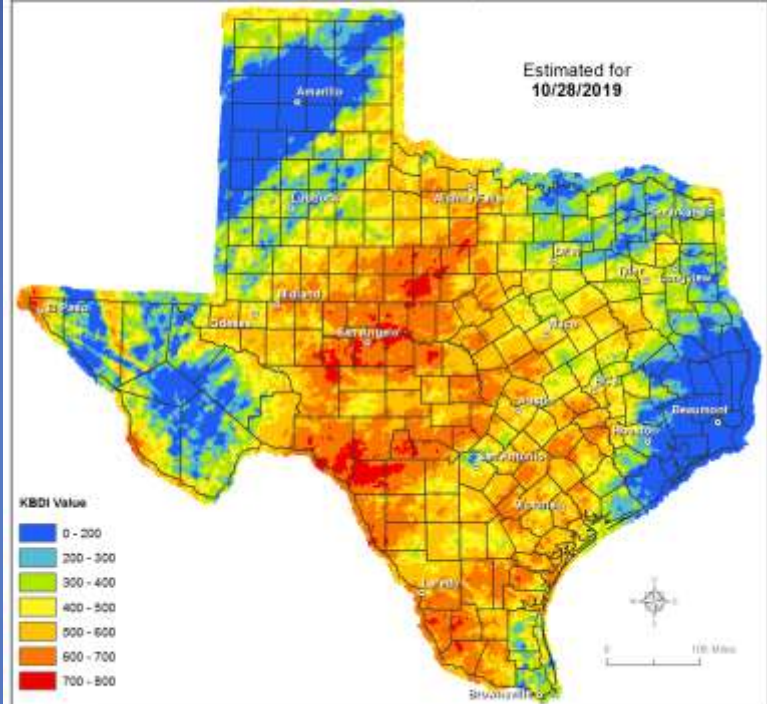
RED FLAG WARNINGS: www.weather.gov

Additional map formats available at <https://tfsweb.tamu.edu/Burnbans/>

Keetch-Byram Drought Index

(4 km x 4 km resolution)

Estimated for
 10/28/2019



KBDI Value

- 0 - 200
- 200 - 300
- 300 - 400
- 400 - 500
- 500 - 600
- 600 - 700
- 700 - 800

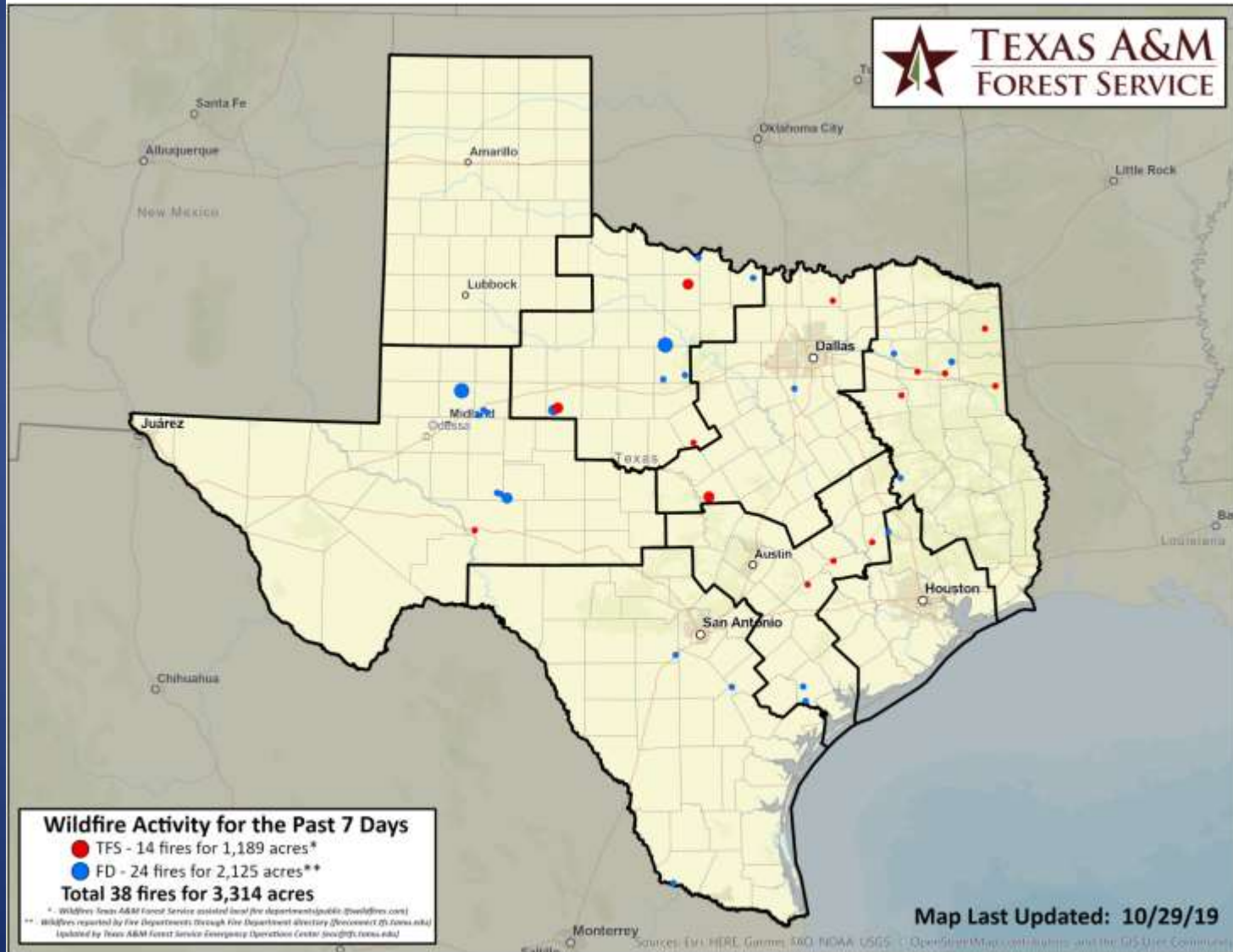


Produced by TAMU Forest Sciences Laboratory
 in partnership with Texas A&M Forest Service



Fire Activity (*Last 24 Hours)

Reports 479 (+2) fires and 110,342 (+272) acres destroyed this year. There are 123 (-4) counties with burn bans. The Keetch–Byram Drought Index list 153 (+1) counties with an average over 400.



Training

DATES		TITLE	COURSE	LOCATION
10/15/19	11/02/19	Community Emergency Response Team (CERT) Course	G-317	Kyle
10/19/19	11/02/19	Community Emergency Response Team (CERT) Course	G-317	San Marcos
10/28/19	10/30/19	Intermediate Incident Command System for Expanding Incidents	G-300	Conroe
10/28/19	11/01/19	NFPA 472 HazMat Technician – Pro-Board Certification	H-501	Stafford
10/29/19	10/29/19	Essentials of Community Cyber Security	AWR-136	Brenham
10/29/19	10/29/19	ICS - EOC Interface	G-191	Beaumont
10/29/19	10/29/19	Population Monitoring for Community Response Center Course	PER-322	Brownsville
10/29/19	10/30/19	Introduction to Disaster Recovery Public Assistance Programs	DMP-480	San Antonio

Exercises

DATE(S)		AGENCY/LOCATION	EXERCISE
10/29/19	10/29/19	El Paso OEM/El Paso	Tabletop: El Paso International Airport Annual Exercise
10/30/19	10/31/19	FEMA/Virtual	VTTX: Cyber Coordination