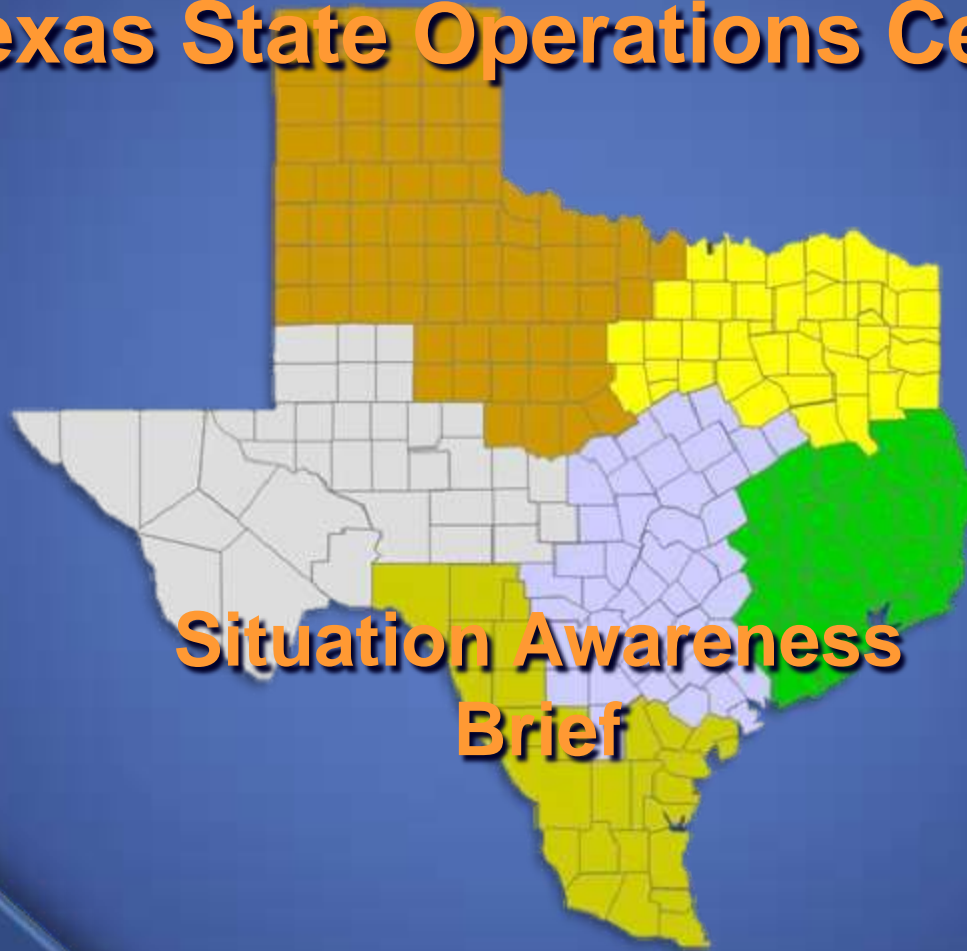


Texas Division of Emergency Management

Texas State Operations Center



**Situation Awareness
Brief**



**Monday, October 28th 2019
As of 0900 CST**

Tropical Weather Awareness

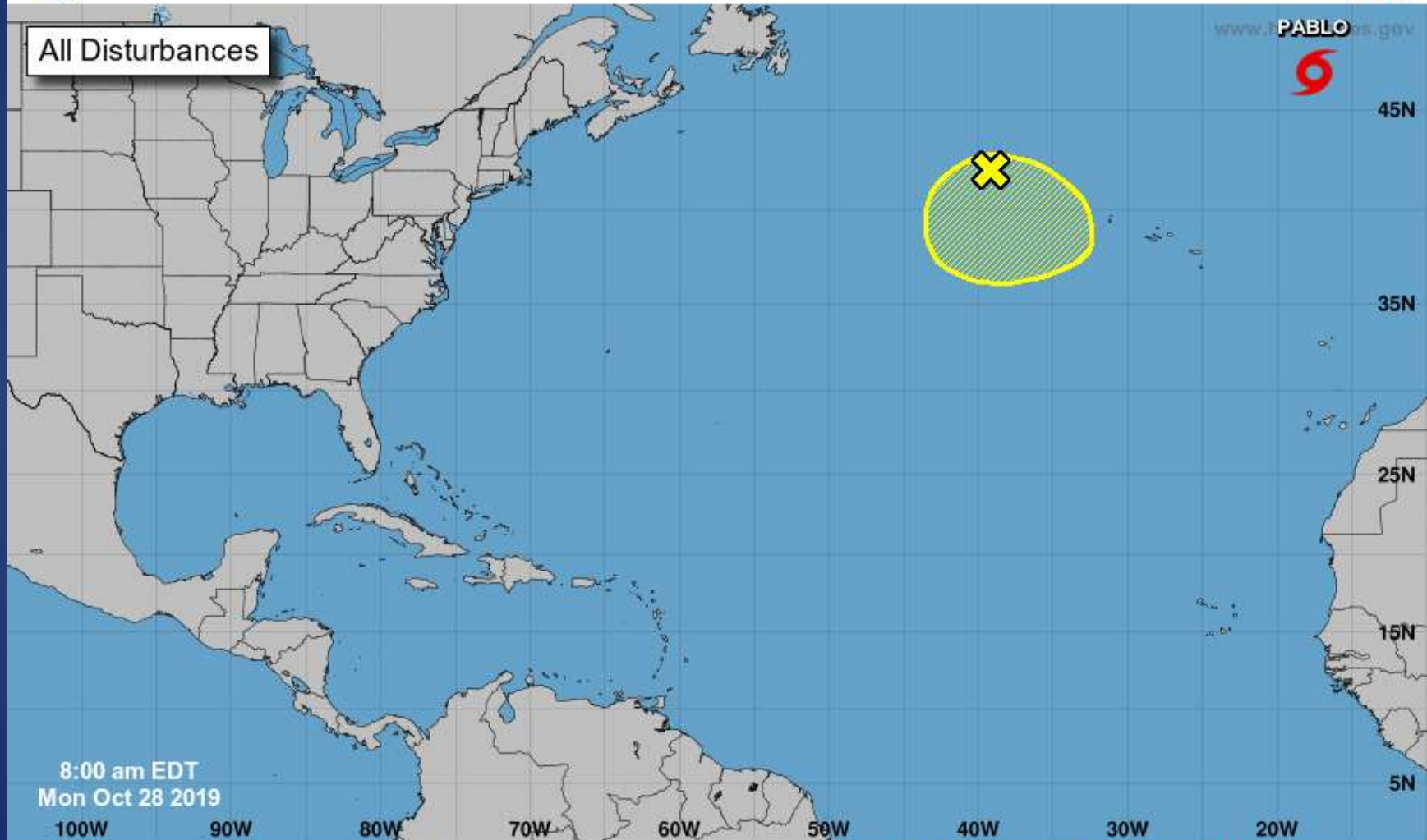


Five-Day Graphical Tropical Weather Outlook National Hurricane Center Miami, Florida



All Disturbances

www.PABLO.gov



8:00 am EDT
Mon Oct 28 2019

Current Disturbances and Five-Day Cyclone Formation Chance: < 40% 40-60% > 60%
Tropical or Sub-Tropical Cyclone: Depression Storm Hurricane
 Post-Tropical Cyclone or Remnants

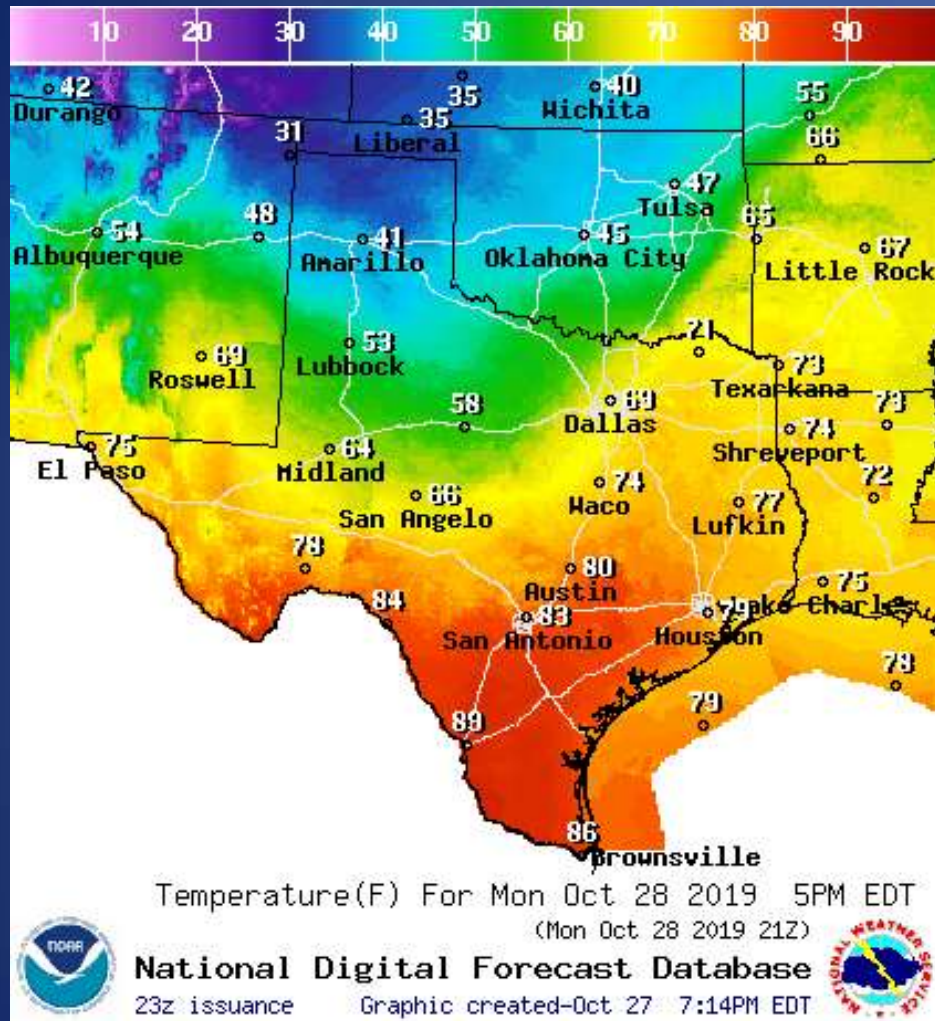
Incidents Reported to the State Operations Center (last 24 hours)

DATE	EVENT / INCIDENT	LOCATION (City/County)	Final Report: Y/N
10/27/19	Final Report of a Road Closure (IH35)	McLennan County	Y
10/27/19	Initial Report of the Switch House Fire	Archer County	N

Informational Products Distributed by the State Operations Center

DATE	SUBJECT
10/27/19	NWS Amarillo - Winter Weather Update for this Week
10/28/19	Daily NWS Threat Brief for Monday, October 28, 2019 for FEMA Region 6

Weather Forecast

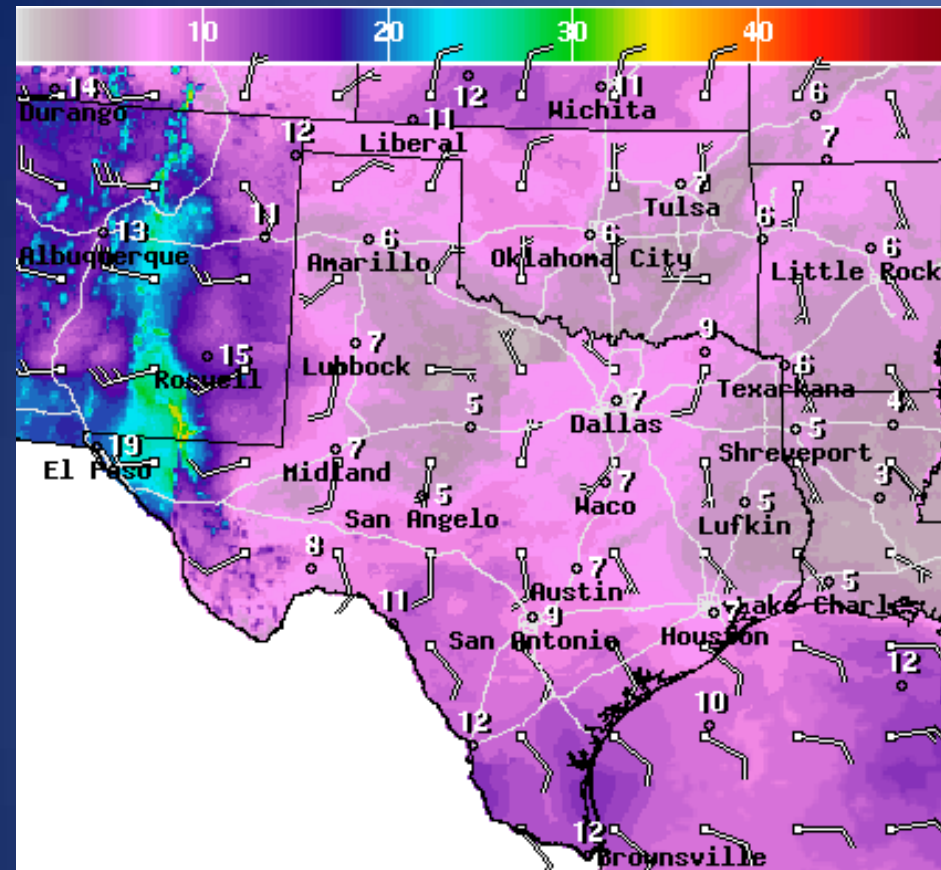


Highs



Lows

Weather Forecast

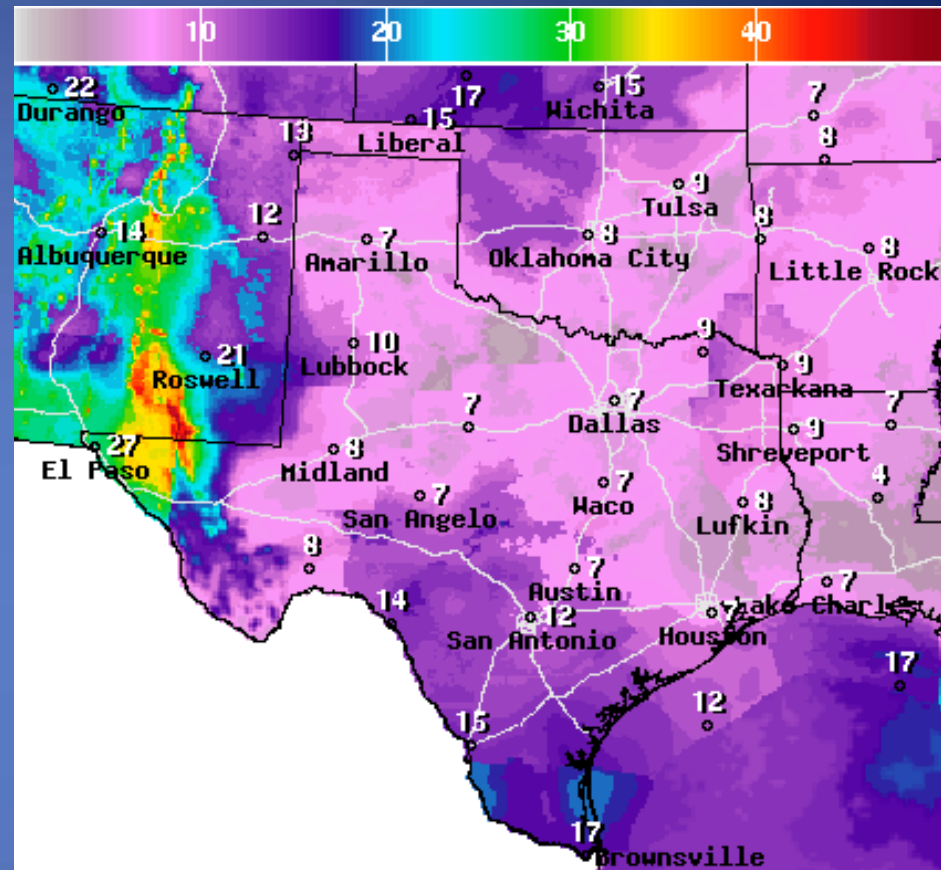


WindSpd(Kts) & WindDir For Mon Oct 28 2019 5PM EDT
(Mon Oct 28 2019 21Z)

National Digital Forecast Database
23z issuance Graphic created-Oct 27 7:19PM EDT



Wind Speeds



Wind Gust(Kts) Mon Oct 28 2019 5PM EDT
(Mon Oct 28 2019 21Z)

National Digital Forecast Database
23z issuance Graphic created-Oct 27 7:21PM EDT



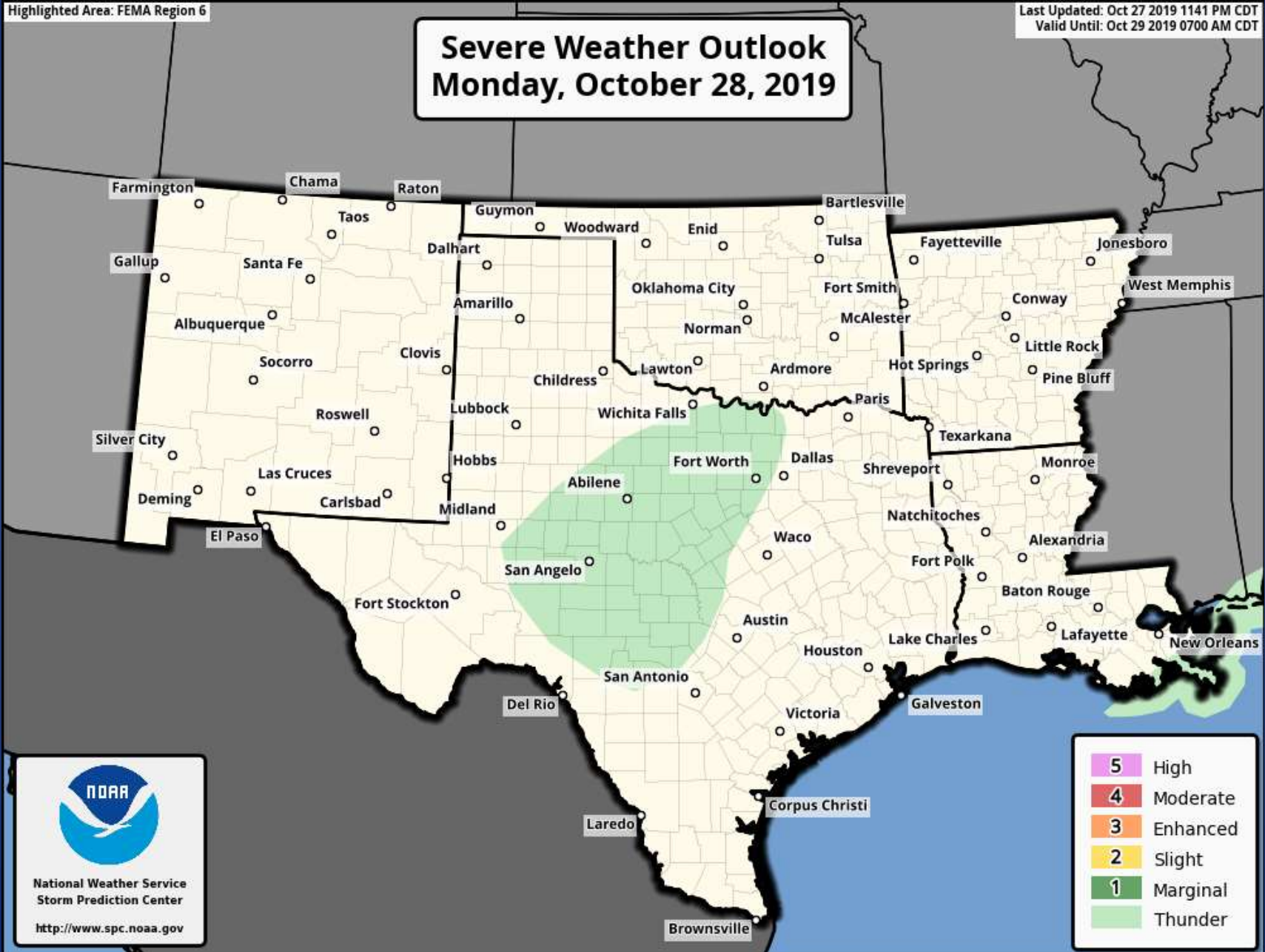
Gusts

Hazardous Weather

Highlighted Area: FEMA Region 6

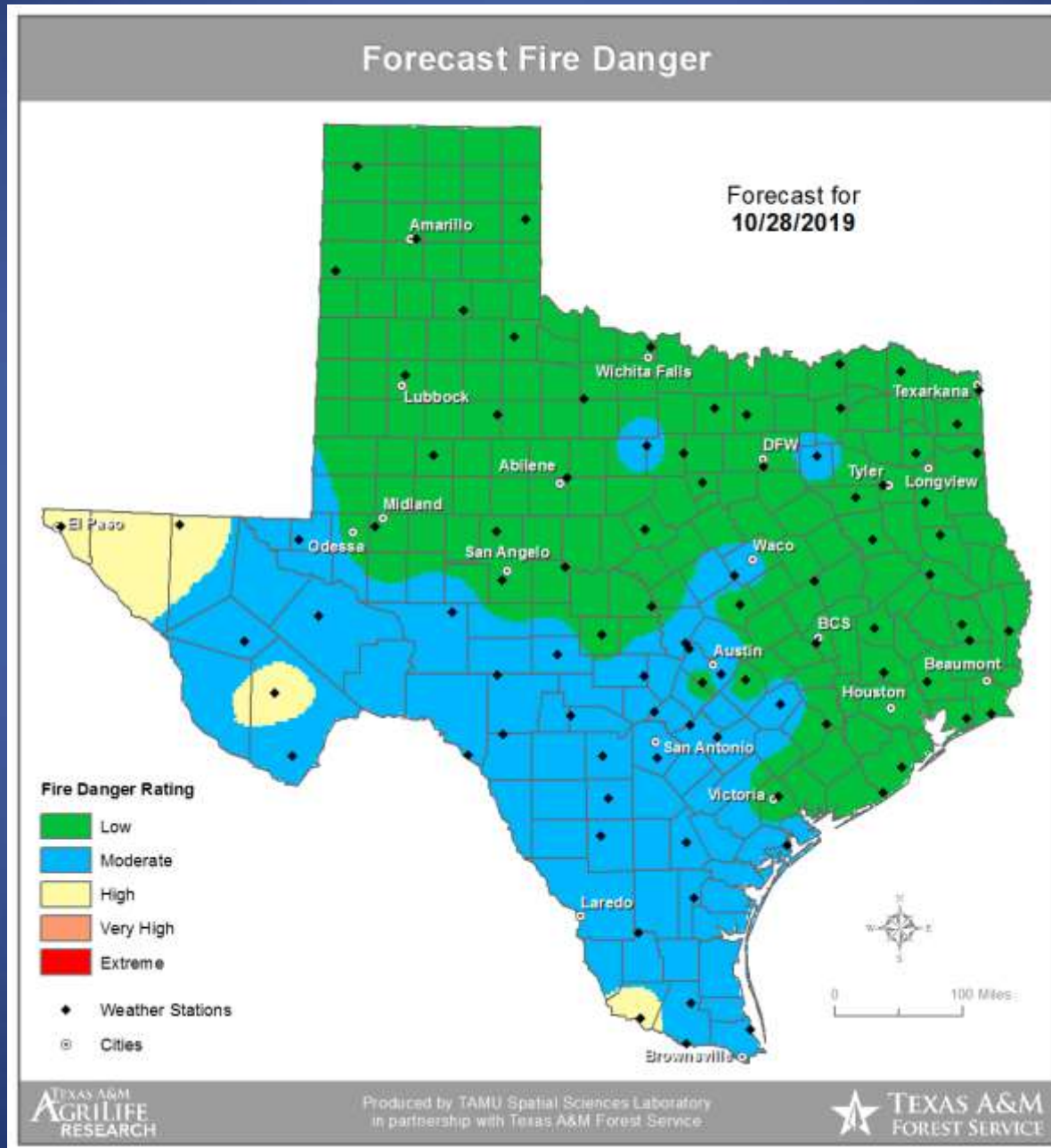
Last Updated: Oct 27 2019 1141 PM CDT
Valid Until: Oct 29 2019 0700 AM CDT

Severe Weather Outlook Monday, October 28, 2019



5	High
4	Moderate
3	Enhanced
2	Slight
1	Marginal
	Thunder

Fire Danger Forecast



Burn Bans and KBDI INDEX

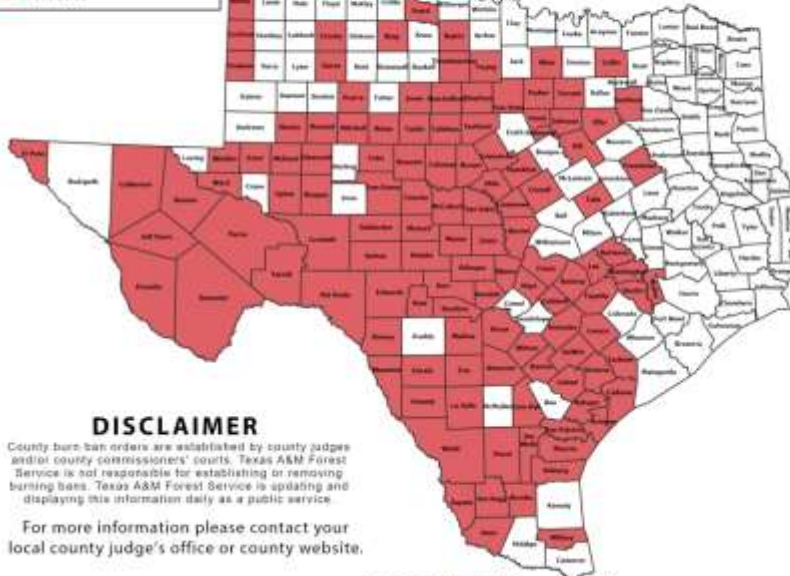
OUTDOOR BURN BANS

October 25, 2019



Counties without Established Burn Bans
 Counties with Established Burn Bans

Email updates to:
burnban@tfs.tamu.edu



Counties with Burn Bans: 127

- | | | |
|------------|--------------|--------|
| Aransas | Kendall | Young |
| Armstrong | Kerr | Zapata |
| Atascosa | Kimble | Zavala |
| Austin | King | |
| Bailey | Kinney | |
| Bandera | Kleberg | |
| Bastrop | La Salle | |
| Baylor | Lampasas | |
| Bear | Lavaca | |
| Brewer | Lee | |
| Brewster | Lipscomb | |
| Briscoe | Live Oak | |
| Brews | Llano | |
| Brown | Martina | |
| Burleson | Massa | |
| Burnet | Mayerick | |
| Calhoun | McCluskey | |
| Callahan | Medina | |
| Castro | Menard | |
| Childress | Midland | |
| Cochran | Mills | |
| Coke | Mitchell | |
| Coleman | Nolan | |
| Collin | Nueces | |
| Comanche | Oldham | |
| Concho | Palo Pinto | |
| Coryell | Parker | |
| Crocket | Parmer | |
| Crosby | Polk | |
| Delaware | Presidio | |
| Denton | Reagan | |
| DeWitt | Real | |
| Dove | Reeves | |
| Eastland | Refugio | |
| Ector | Rensselaer | |
| Edwards | San Patricio | |
| El Paso | San Saba | |
| Ellis | Schleicher | |
| Falls | Scooby | |
| Fayette | Skullfield | |
| Foard | Somervell | |
| Frost | Starr | |
| Frisco | Stephens | |
| Garza | Sutton | |
| Gillespie | Tarrant | |
| Goliad | Taylor | |
| Gonzales | Texas | |
| Hamilton | Throckmorton | |
| Harris | Tom Green | |
| Haskell | Travis | |
| Henderson | Upton | |
| Hidalgo | Val Verde | |
| Hill | Victoria | |
| Hood | Waller | |
| Howard | Ward | |
| Jackson | Washington | |
| Jeff Davis | Webb | |
| Jim Hogg | Wheeler | |
| Jim Wells | Willacy | |
| Johnson | Willcox | |
| Jones | Winkler | |
| Karnes | Wise | |
| Kaufman | Yakoma | |

DISCLAIMER

County burn ban orders are established by county judges and/or county commissioners' courts. Texas A&M Forest Service is not responsible for establishing or removing burning bans. Texas A&M Forest Service is updating and displaying this information daily as a public service.

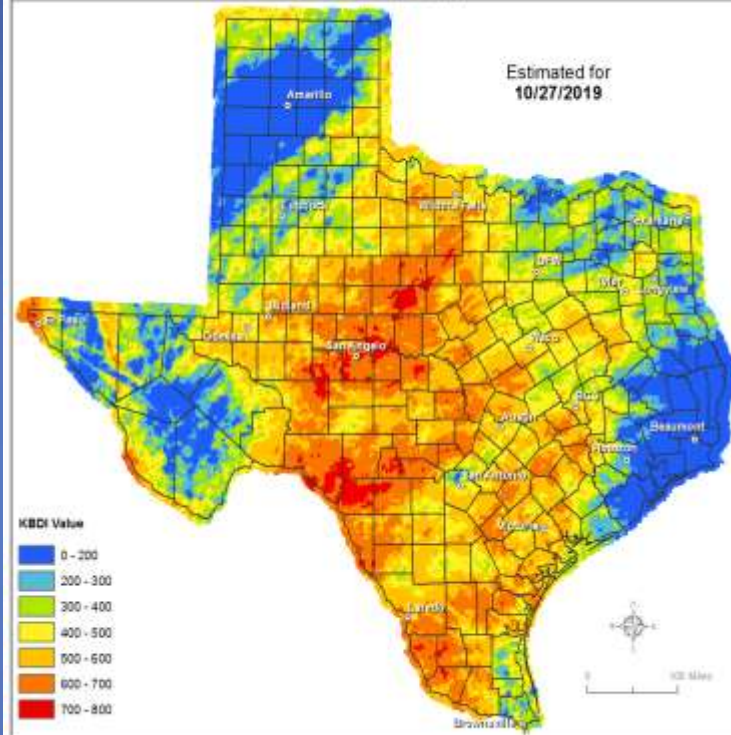
For more information please contact your local county judge's office or county website.

RED FLAG WARNINGS: www.weather.gov
Additional map formats available at <https://tfsweb.tamu.edu/Burnbans/>

Keetch-Byram Drought Index

(4 km x 4 km resolution)

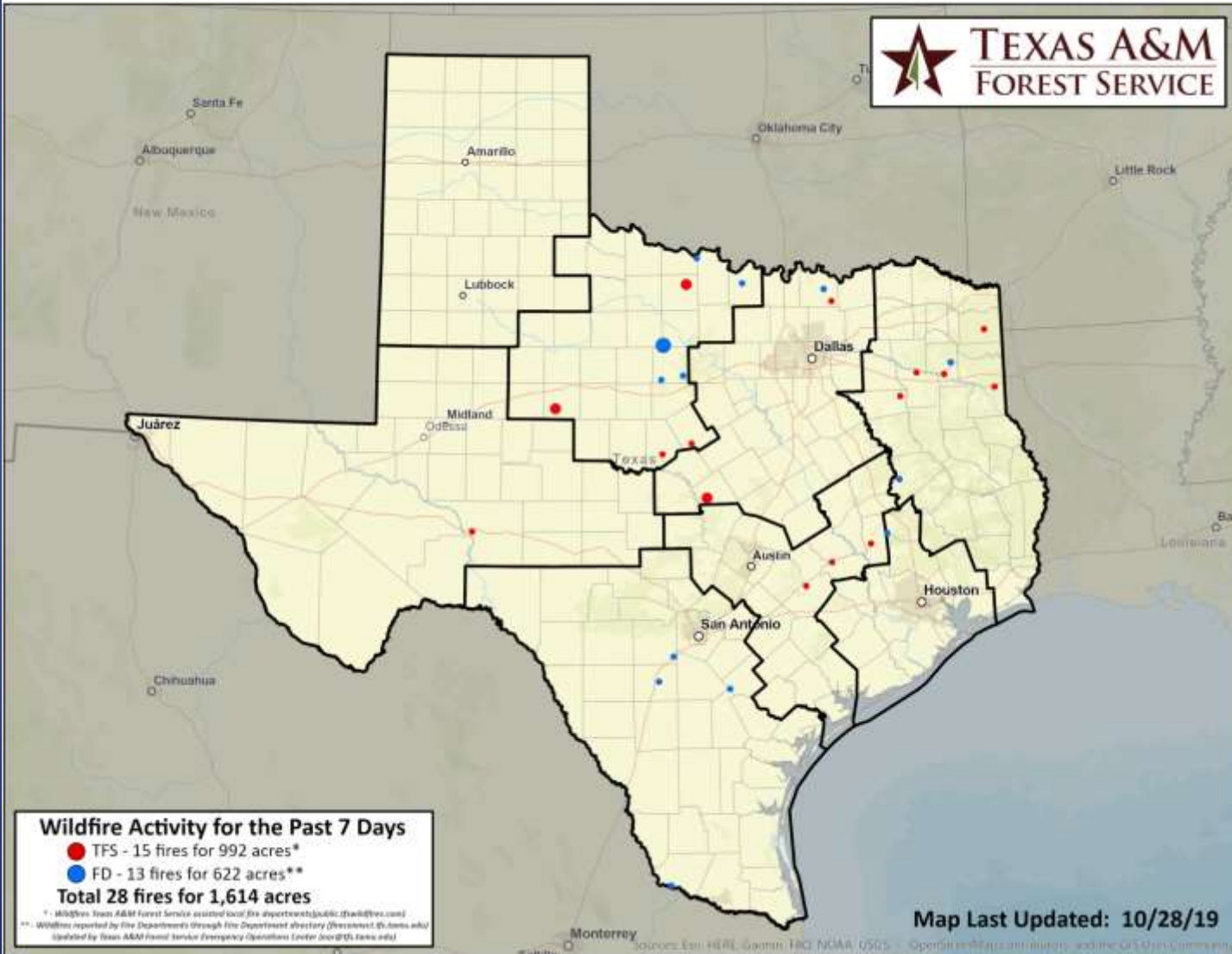
Estimated for
10/27/2019



- KBDI Value**
- 0 - 200
 - 200 - 300
 - 300 - 400
 - 400 - 500
 - 500 - 600
 - 600 - 700
 - 700 - 800

Fire Activity (*Last 24 Hours)

Reports 477 (no change) fires and 110,342 (no change) acres destroyed this year. There are 127 (no change) counties with burn bans. The Keetch–Byram Drought Index list 152 (no change) counties with an average over 400.



Training

DATES		TITLE	COURSE	LOCATION
10/15/19	11/02/19	Community Emergency Response Team (CERT) Course	G-317	Kyle
10/19/19	11/02/19	Community Emergency Response Team (CERT) Course	G-317	San Marcos
10/28/19	10/28/19	Texas Public Officials Workshop	G-200	Pampa
10/28/19	10/28/19	Radiation Instruments - Operations	PER-345	Brownsville
10/28/19	10/28/19	Introduction to Radiological/Nuclear WMD Operations Course	AWR-140	Brownsville
10/28/19	10/30/19	Intermediate Incident Command System for Expanding Incidents	G-300	Conroe
10/28/19	11/01/19	NFPA 472 HazMat Technician – Pro-Board Certification	H-501	Stafford

Exercises

DATE(S)		AGENCY/LOCATION	EXERCISE
10/29/19	10/29/19	El Paso OEM / El Paso	Tabletop: El Paso International Airport Annual Exercise

Statewide Significant Events

DATE(S)		LOCATION	EVENT
10/28/19	10/28/19	Houston	Houston Rockets NBA Basketball