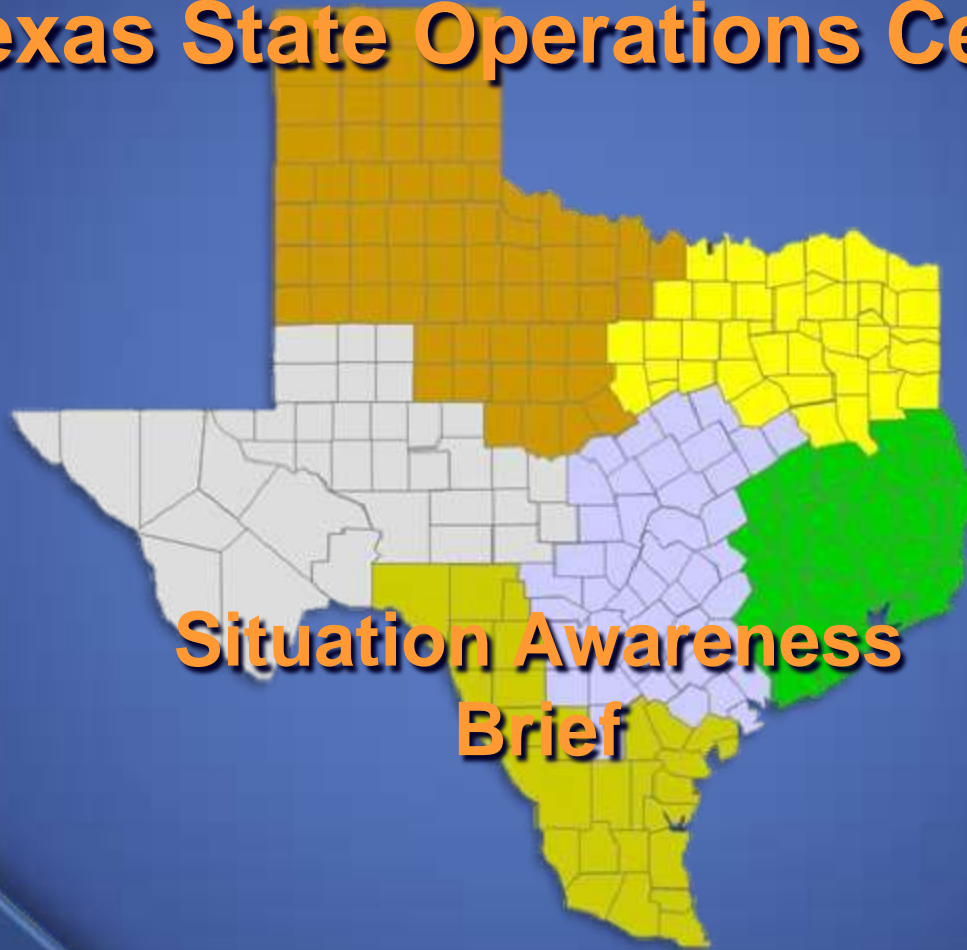


# Texas Division of Emergency Management

## Texas State Operations Center



**Situation Awareness  
Brief**



**Sunday, October 27<sup>th</sup> 2019  
As of 0900 CST**

# Tropical Weather Awareness

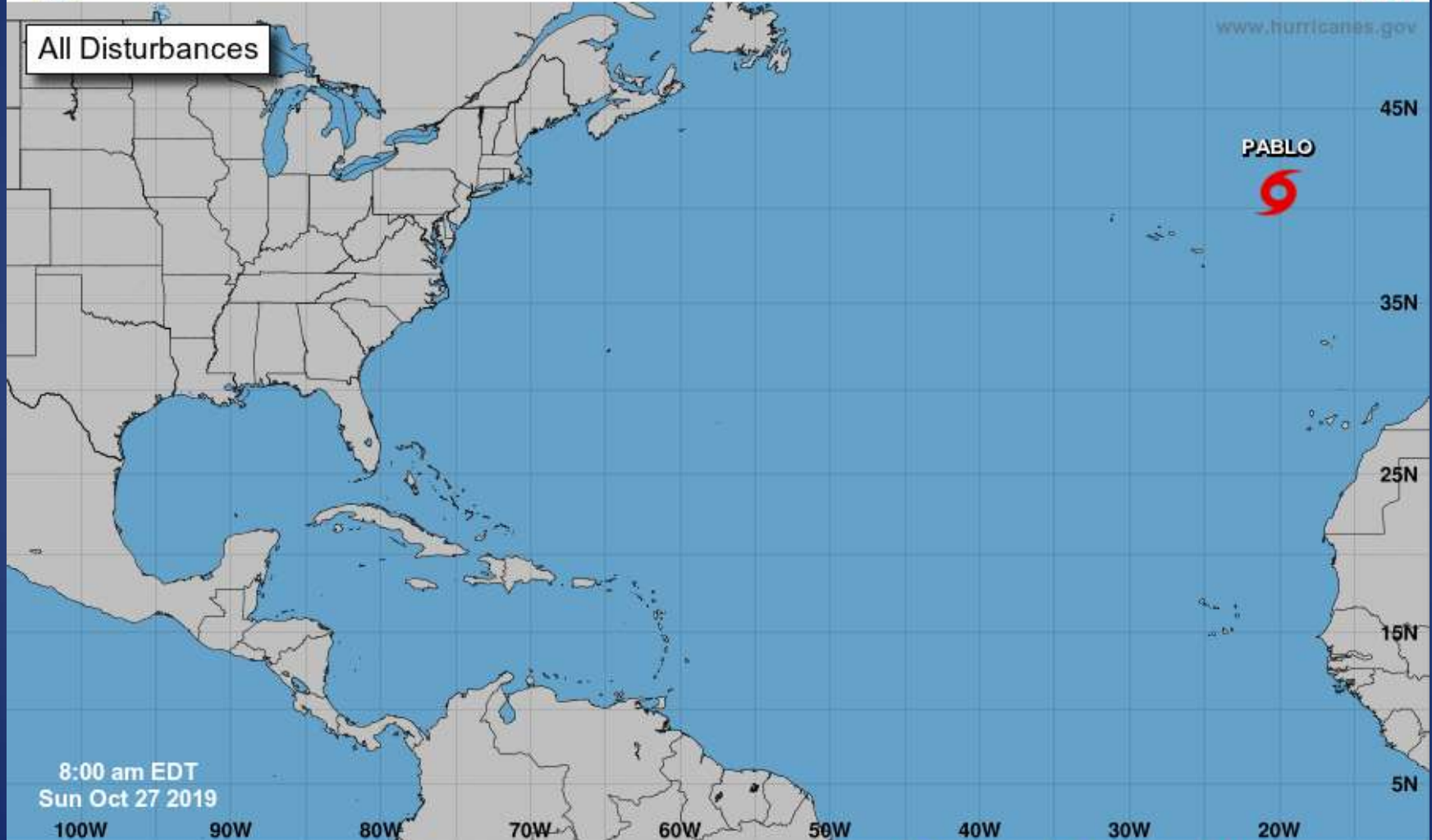


## Five-Day Graphical Tropical Weather Outlook National Hurricane Center Miami, Florida



www.hurricanes.gov

All Disturbances



Current Disturbances and Five-Day Cyclone Formation Chance: < 40% 40-60% > 60%  
Tropical or Sub-Tropical Cyclone: Depression Storm Hurricane  
 Post-Tropical Cyclone or Remnants

# Incidents Reported to the State Operations Center (last 24 hours)

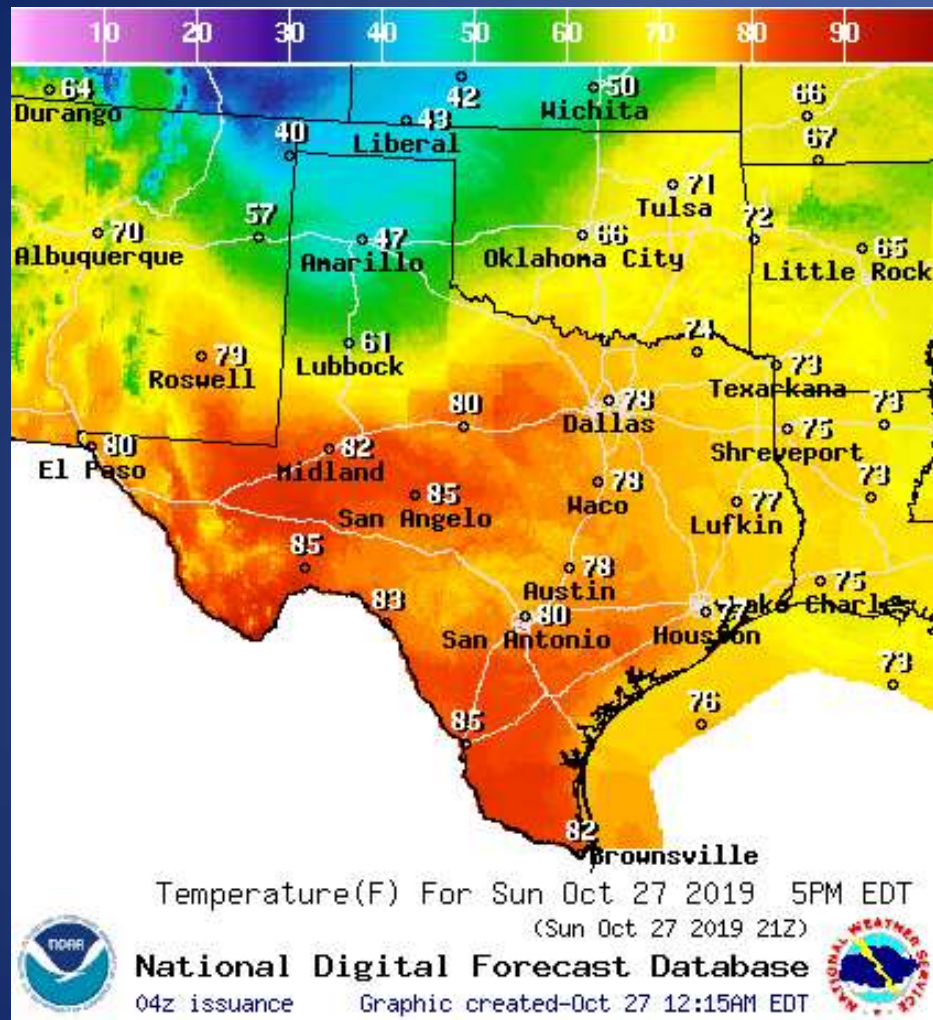
| <b>DATE</b> | <b>EVENT / INCIDENT</b>                 | <b>LOCATION<br/>(City/County)</b> | <b>Final<br/>Report:<br/>Y/N</b> |
|-------------|---|-----------------------------------|----------------------------------|
| 10/26/19    | Initial Report of a Road Closure (IH35) | McLennan County                   | N                                |

## Informational Products Distributed by the State Operations Center

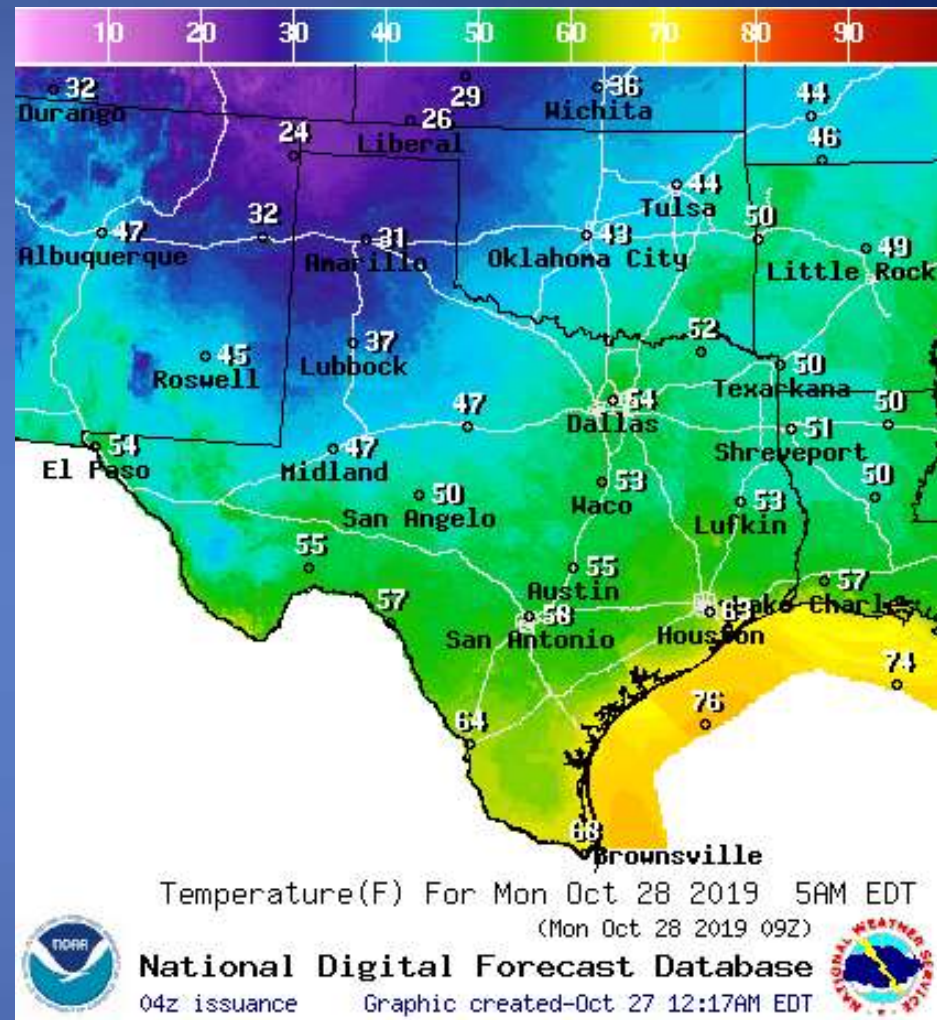
| <b>DATE</b> | <b>SUBJECT</b>  |
|-------------|---|
| 10/26/19    | NWS Amarillo: Winter Weather Update for Week Ahead                    |
| 10/26/19    | Daily NWS Threat Brief for Sunday, October 27, 2019 for FEMA Region 6 |



# Weather Forecast

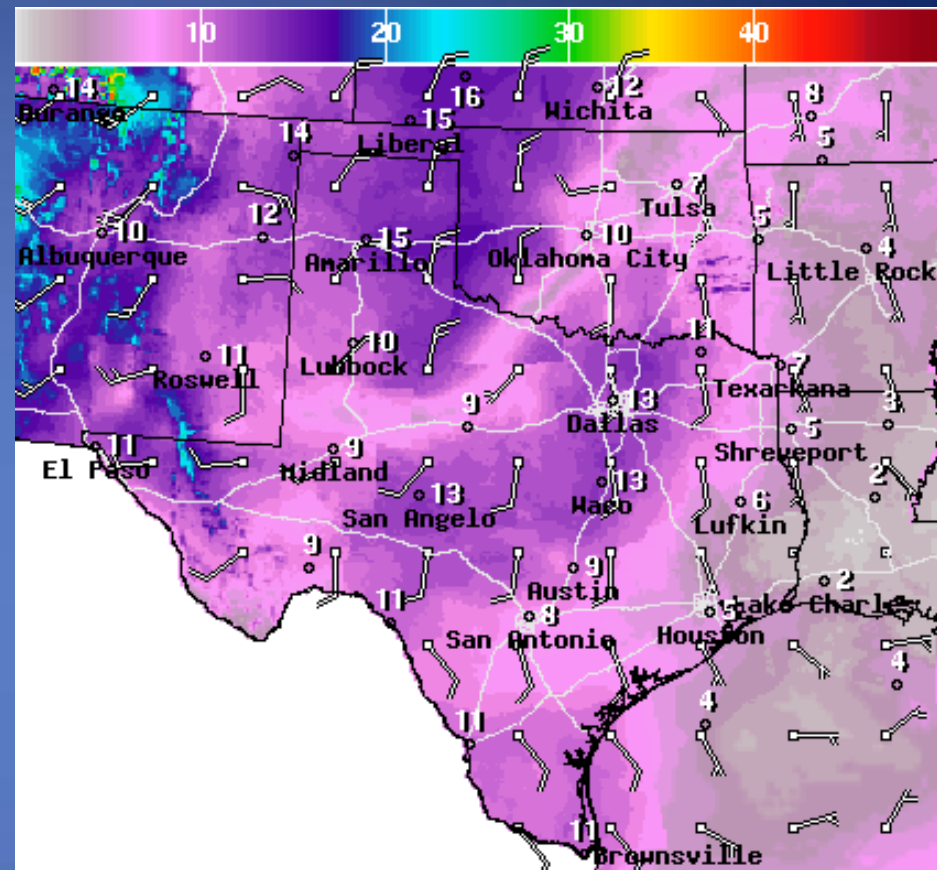
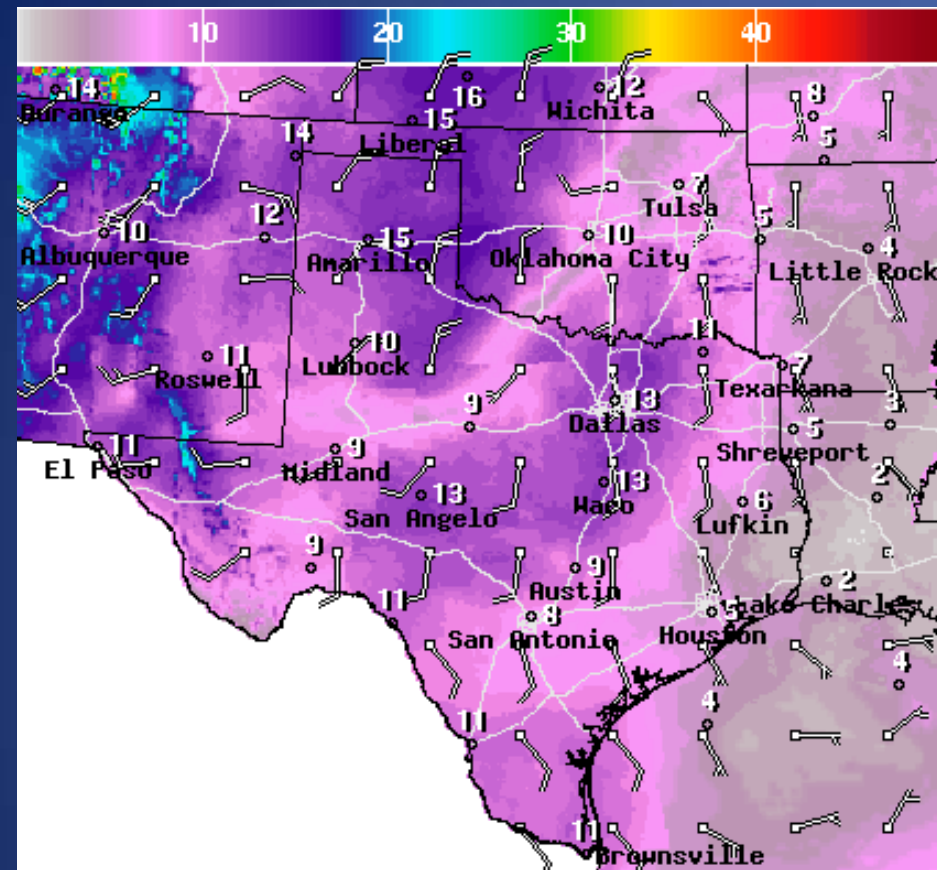


## Highs



## Lows

# Weather Forecast



WindSpd(Kts) & WindDir For Sun Oct 27 2019 5PM EDT  
(Sun Oct 27 2019 21Z)  
National Digital Forecast Database  
04z issuance Graphic created-Oct 27 12:20AM EDT

WindSpd(Kts) & WindDir For Sun Oct 27 2019 5PM EDT  
(Sun Oct 27 2019 21Z)  
National Digital Forecast Database  
04z issuance Graphic created-Oct 27 12:20AM EDT

## Wind Speeds

## Gusts



# Hazardous Weather

Highlighted Area: FEMA Region 6

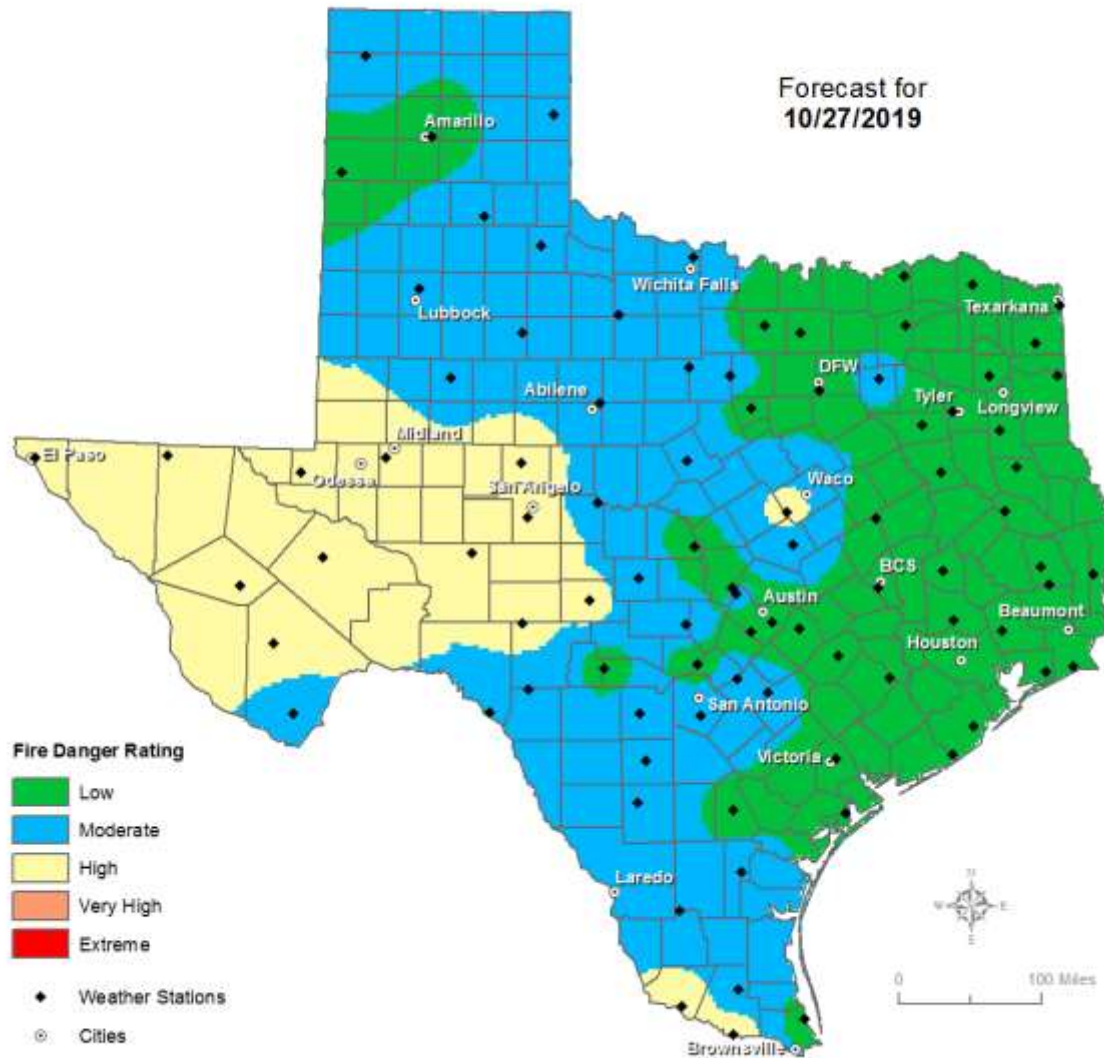
Last Updated: Oct 27 2019 1213 AM CDT  
Valid Until: Oct 28 2019 0700 AM CDT

## Severe Weather Outlook Sunday, October 27, 2019



# Fire Danger Forecast

## Forecast Fire Danger



# Burn Bans and KBDI INDEX

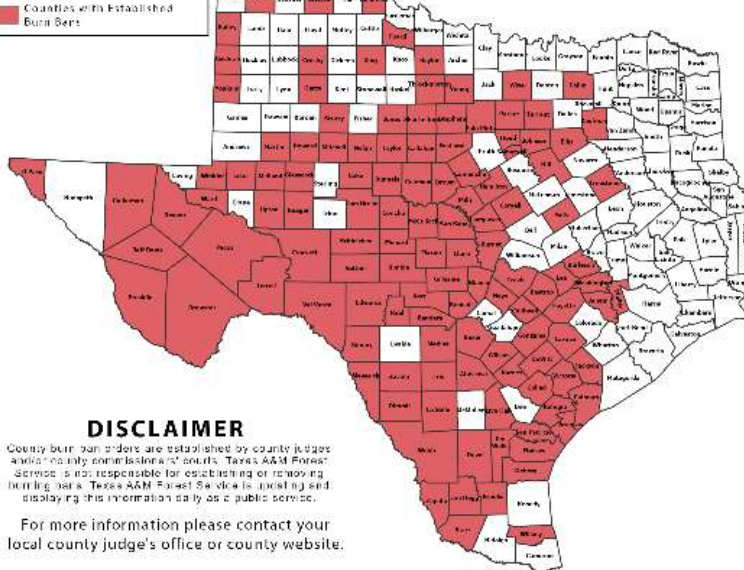
## OUTDOOR BURN BANS

October 25, 2019



- Counties without Established Burn Bans
- Counties with Established Burn Bans

Email updates to:  
burnban@tfs.tamu.edu



### DISCLAIMER

County burn ban orders are established by county judges and county commissioners' courts. Texas A&M Forest Service is not responsible for establishing or removing burning bans. Texas A&M Forest Service is providing and displaying this information only as a public service.

For more information please contact your local county judge's office or county website.

RED FLAG WARNINGS: [www.weather.gov](http://www.weather.gov)  
Additional map formats available at <https://tfsweb.tamu.edu/Burnbans/>

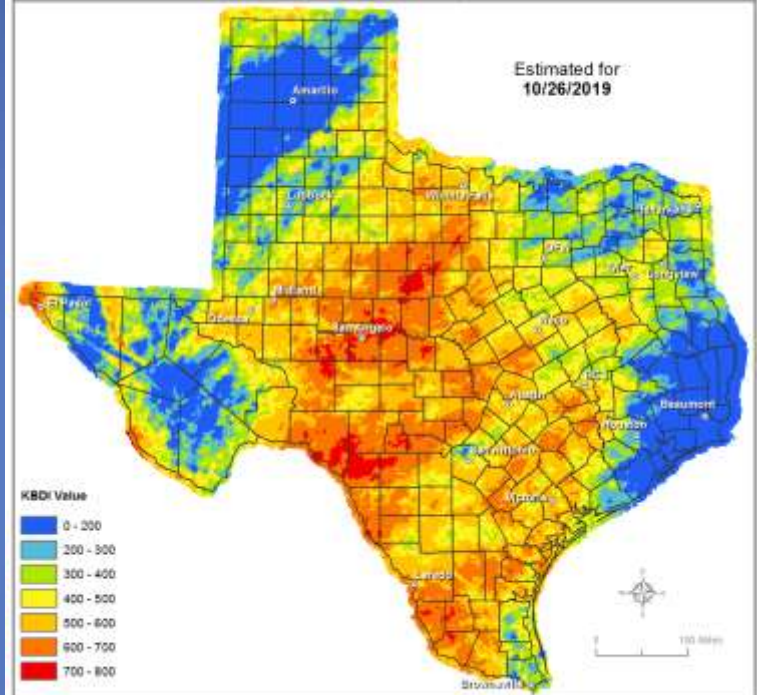
### Counties with Burn Bans: 127

- |            |              |        |
|------------|--------------|--------|
| Andrews    | Kendall      | Young  |
| Armstrong  | Kerr         | Zapala |
| Atascosa   | Kimble       | Zavala |
| Austin     | King         |        |
| Bailey     | Kinney       |        |
| Bandera    | Kleberg      |        |
| Bastrop    | La Salle     |        |
| Baylor     | Lampasas     |        |
| Brewar     | Lavaca       |        |
| Blanco     | Lee          |        |
| Brewster   | Lipscomb     |        |
| Briscoe    | Live Oak     |        |
| Brooks     | Liuno        |        |
| Brown      | Martin       |        |
| Burleson   | Mason        |        |
| Burnet     | Maverick     |        |
| Caldwell   | McCluskey    |        |
| Callahan   | Medina       |        |
| Callisno   | Menard       |        |
| Castro     | Midland      |        |
| Childress  | Mills        |        |
| Cochran    | Mitchell     |        |
| Coke       | Nolan        |        |
| Colman     | Rockwall     |        |
| Collin     | Disham       |        |
| Comanche   | Palo Pinto   |        |
| Concho     | Parker       |        |
| Coryell    | Parmer       |        |
| Crockett   | Presidio     |        |
| Crosby     | Ragan        |        |
| Culberson  | Randall      |        |
| DuWitt     | Rea          |        |
| Dimmit     | Reeves       |        |
| Duval      | Refugio      |        |
| Easkelland | Rhodes       |        |
| Ector      | San Antonio  |        |
| Edwards    | Schleicher   |        |
| El Paso    | Sevier       |        |
| Elbert     | Shackelford  |        |
| Falls      | Sumner       |        |
| Jayette    | Starr        |        |
| Foard      | Stephens     |        |
| Fraser     | Sutton       |        |
| Frio       | Tarrant      |        |
| Garza      | Taylor       |        |
| Gillespie  | Tarrant      |        |
| Glasscock  | Throckmorton |        |
| Goliad     | Tom Green    |        |
| Gonzales   | Travis       |        |
| Hamilton   | Upton        |        |
| Hays       | Val Verde    |        |
| Hill       | Victoria     |        |
| Hood       | Waller       |        |
| Howard     | Ward         |        |
| Jackson    | Washington   |        |
| Jeff Davis | Webb         |        |
| Jim Hogg   | Wheeler      |        |
| Jim Wells  | Willacy      |        |
| Johnson    | Wilson       |        |
| Jones      | Winkler      |        |
| Karnes     | Wise         |        |
| Kaufman    | Yoakum       |        |

## Keetch-Byram Drought Index

(4 km x 4 km resolution)

Estimated for:  
10/26/2019



- KBDI Value**
- 0 - 200
  - 200 - 300
  - 300 - 400
  - 400 - 500
  - 500 - 600
  - 600 - 700
  - 700 - 800



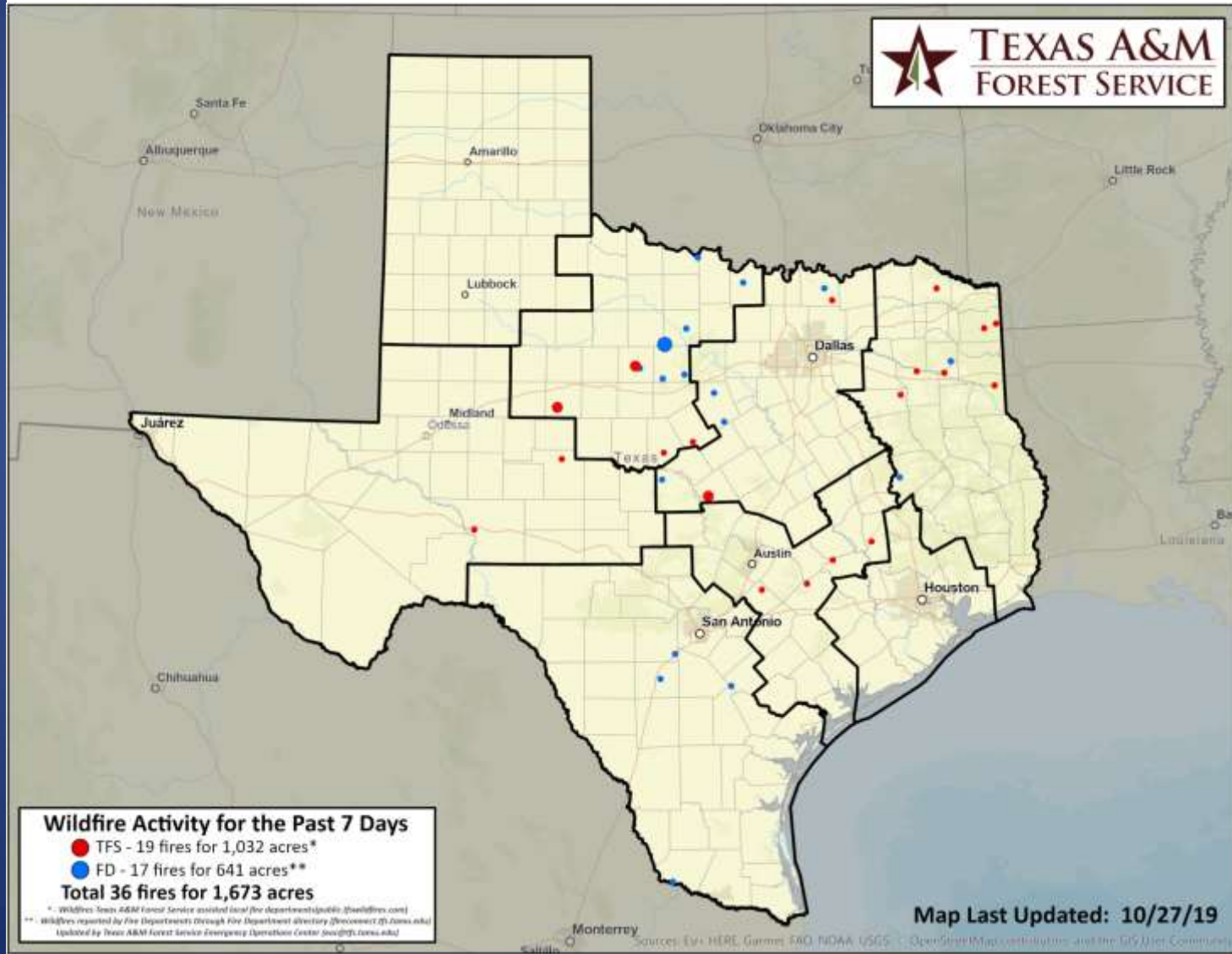
Produced by TAMU Spatial Sciences Laboratory  
in partnership with Texas A&M Forest Service





# Fire Activity (\*Last 24 Hours)

Reports 477 (no change) fires and 110,342 (no change) acres destroyed this year. There are 127 (no change) counties with burn bans. The Keetch–Byram Drought Index list 152 (-10) counties with an average over 400.



# Training

| DATES    |          | TITLE   | COURSE | LOCATION   |
|----------|----------|---|--------|------------|
| 10/15/19 | 11/02/19 | Community Emergency Response Team (CERT) Course | G-317  | Kyle       |
| 10/19/19 | 11/02/19 | Community Emergency Response Team (CERT) Course | G-317  | San Marcos |

# Statewide Significant Events

| DATE(S)  |          | LOCATION   | EVENT                       |
|----------|----------|------------|-----------------------------|
| 10/26/19 | 10/27/19 | Lewisville | K-Pop Festival              |
| 10/27/19 | 10/27/19 | Houston    | Houston Texans NFL Football |