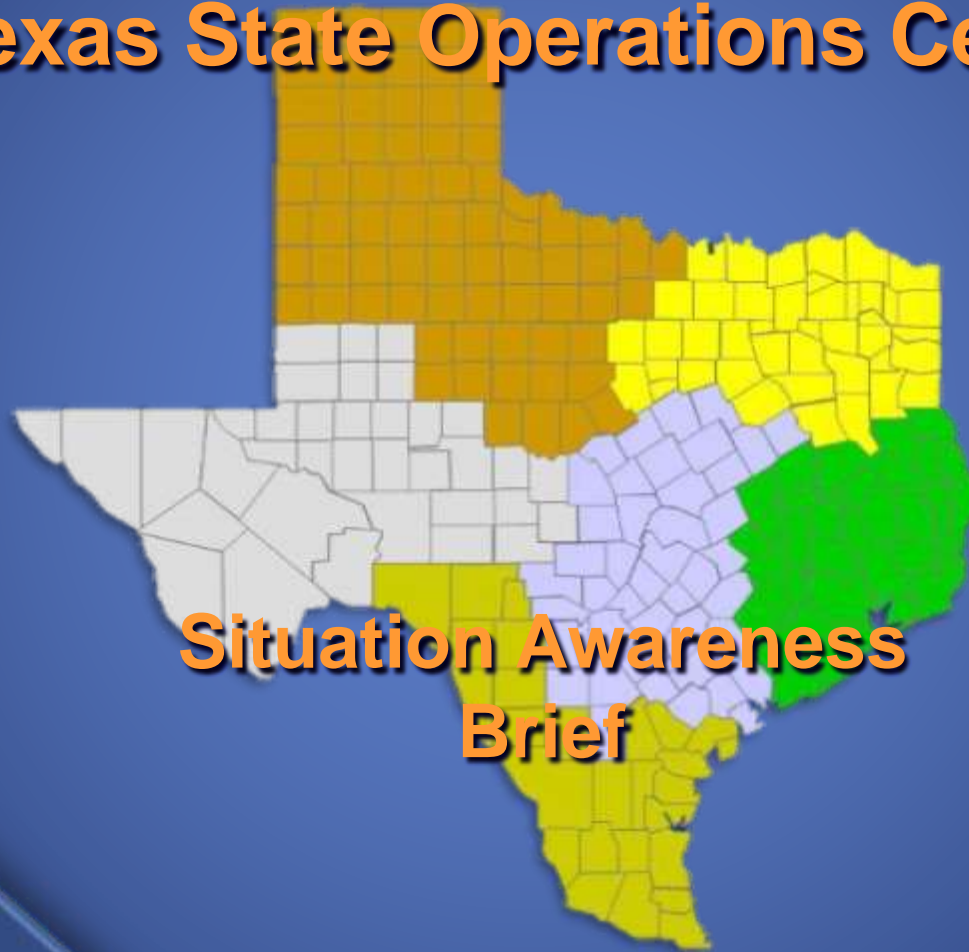


Texas Division of Emergency Management

Texas State Operations Center



**Situation Awareness
Brief**



**Saturday, October 26th 2019
As of 0900 CST**

Tropical Weather Awareness



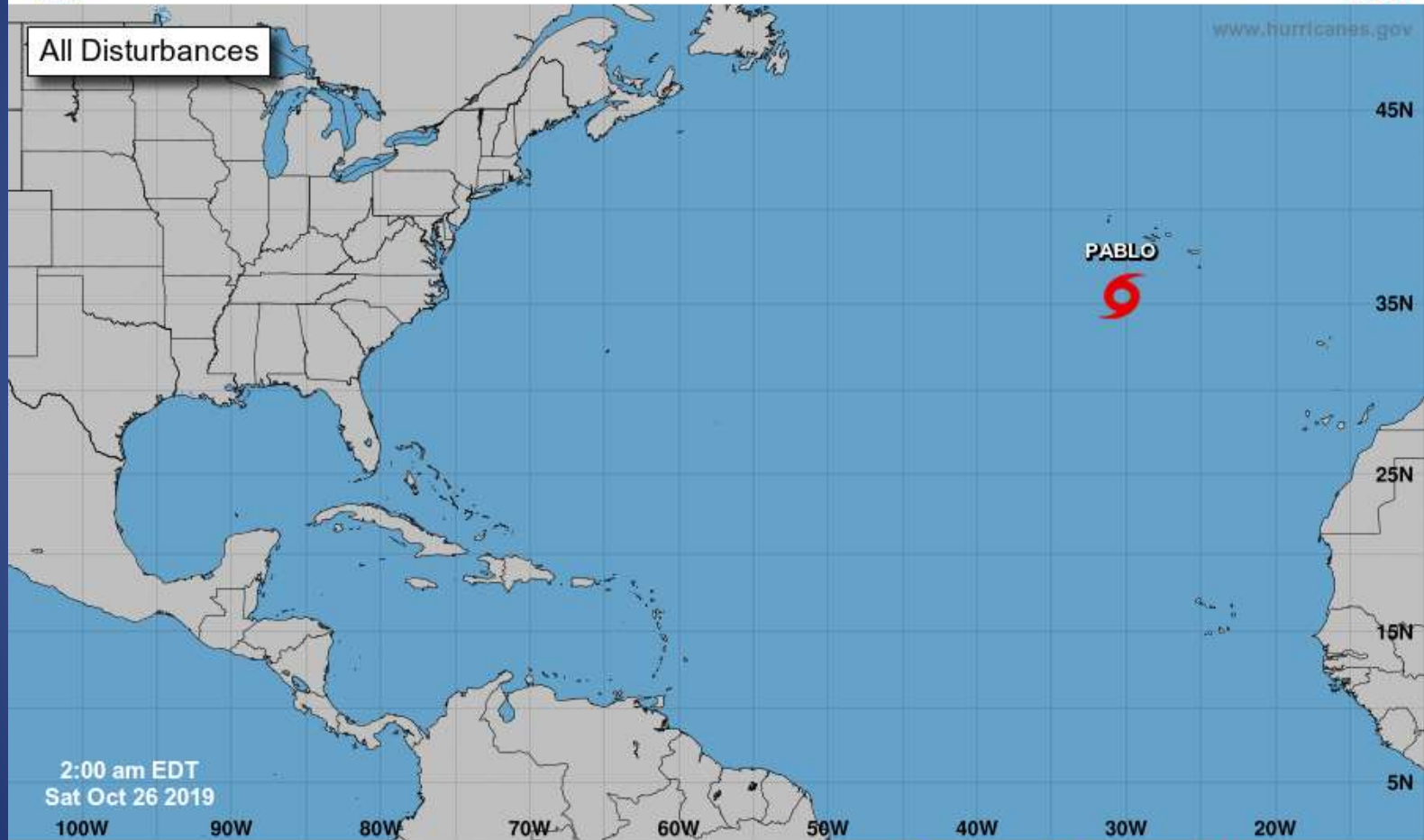
Five-Day Graphical Tropical Weather Outlook

National Hurricane Center Miami, Florida



www.hurricanes.gov

All Disturbances



2:00 am EDT
Sat Oct 26 2019

100W 90W 80W 70W 60W 50W 40W 30W 20W

Current Disturbances and Five-Day Cyclone Formation Chance: ✕ < 40% ✖ 40-60% ✗ > 60%

Tropical or Sub-Tropical Cyclone: ○ Depression ⚡ Storm 🌀 Hurricane

⊗ Post-Tropical Cyclone or Remnants

Incidents Reported to the State Operations Center (last 24 hours)

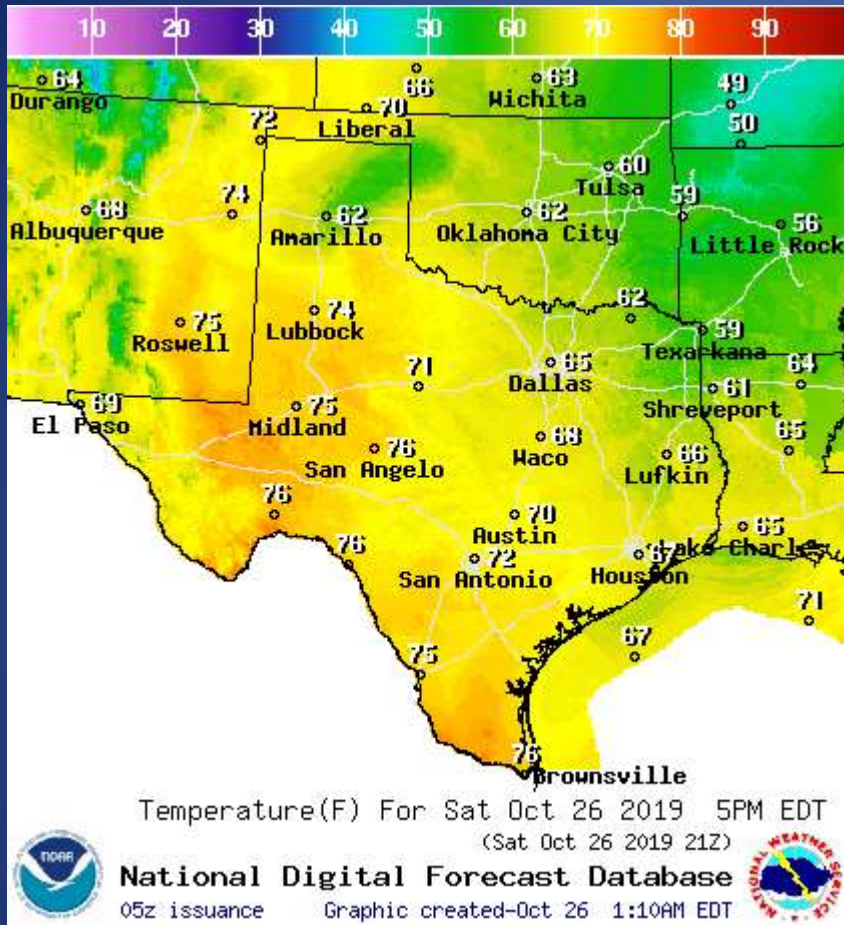
DATE	EVENT / INCIDENT	LOCATION (City/County)	Final Report: Y/N
10/25/19	Preliminary Earthquake Report (M3.2)	Reeves County	Y

Informational Products

Distributed by the State Operations Center

DATE	SUBJECT
10/25/19	NWS Corpus Christi: Public Information Statement - Precipitation Reports Last 24 Hours
10/25/19	NWS Corpus Christi: Public Information Statement - Highest Wind Reports
10/25/19	NWS Austin/San Antonio: Public Information Statement - 24 Hour Precipitation Reports
10/25/19	NWS Lake Charles, LA: Tropical Update: 1015 am Fri 10.25.19
10/25/19	NWS Fort Worth: Public Information Statement - Rainfall Report
10/25/19	NWS Lubbock: Weather Update - Much Colder Temps Likely Next Week
10/25/19	NWS Houston/Galveston: Tropical Update - Tropical Depression Seventeen
10/25/19	NWS Brownsville: Public Information Statement - Highest Wind gusts Last 24 Hours
10/26/19	NWS Amarillo: Public Information Statement – Snowfall Reports
10/26/19	NWS San Angelo: Drought Information Statement
10/26/19	NWS Brownsville: Drought Information Statement
10/26/19	Daily NWS Threat Brief for Saturday, October 26, 2019 for FEMA Region 6

Weather Forecast

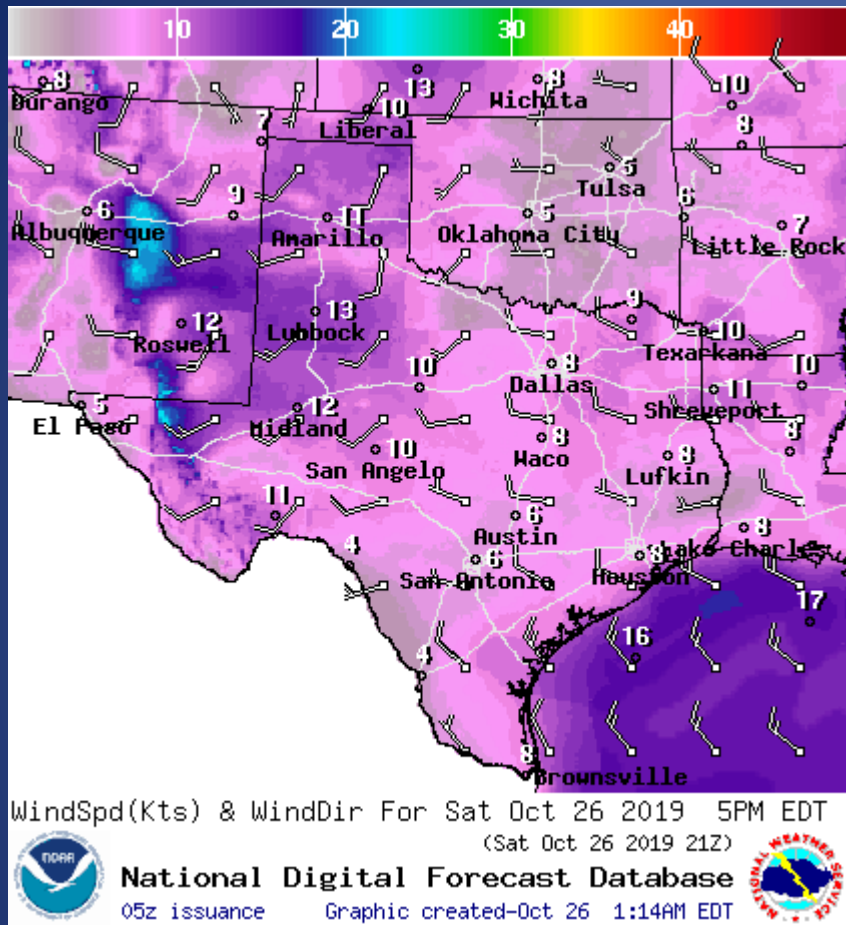


Highs

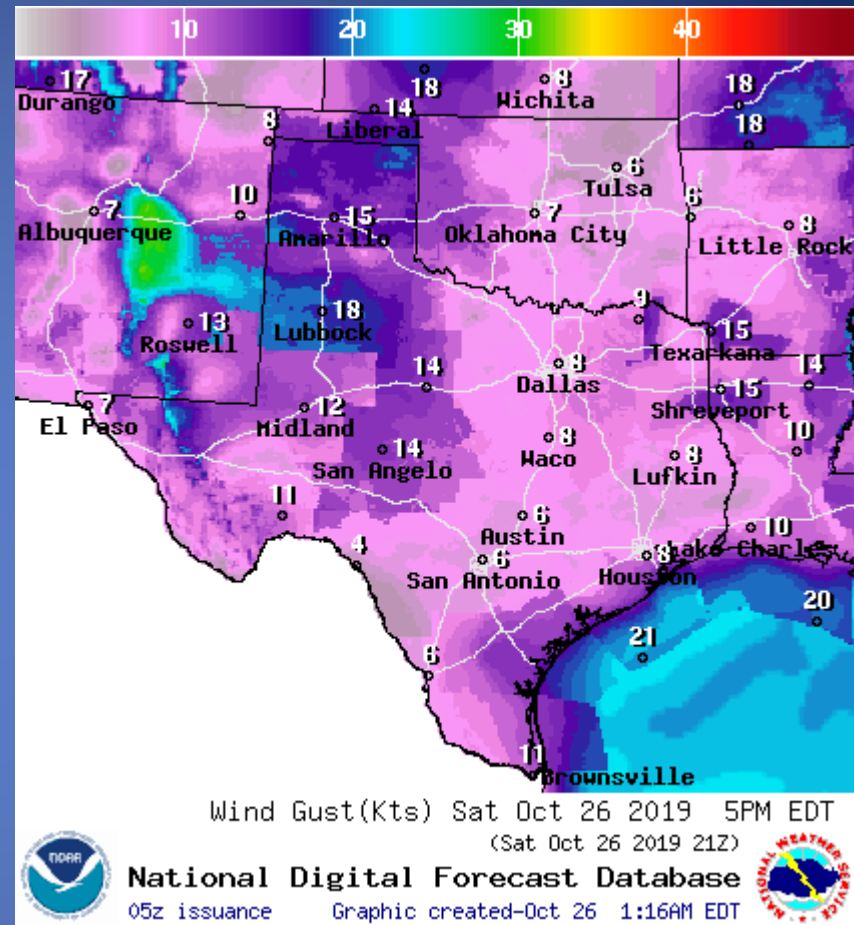


Lows

Weather Forecast

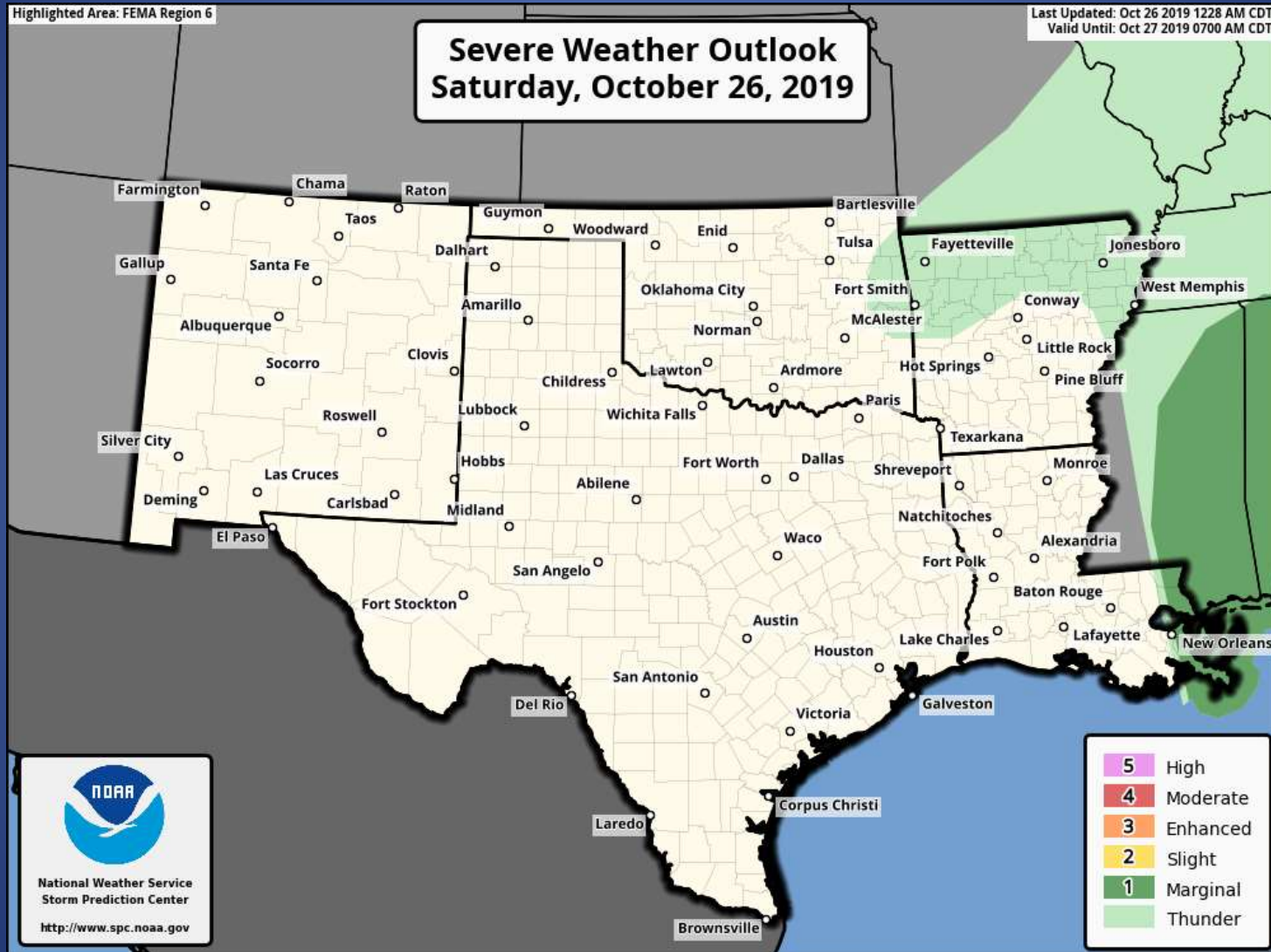


Wind Speeds

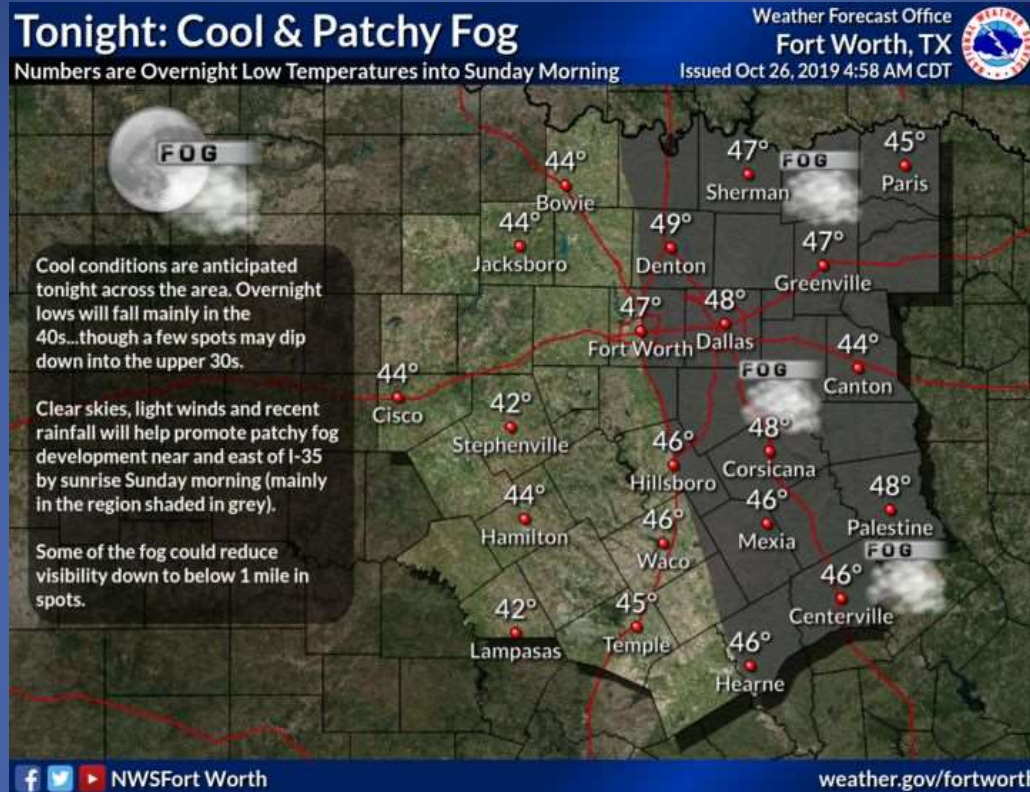


Gusts

Hazardous Weather



Hazardous Weather

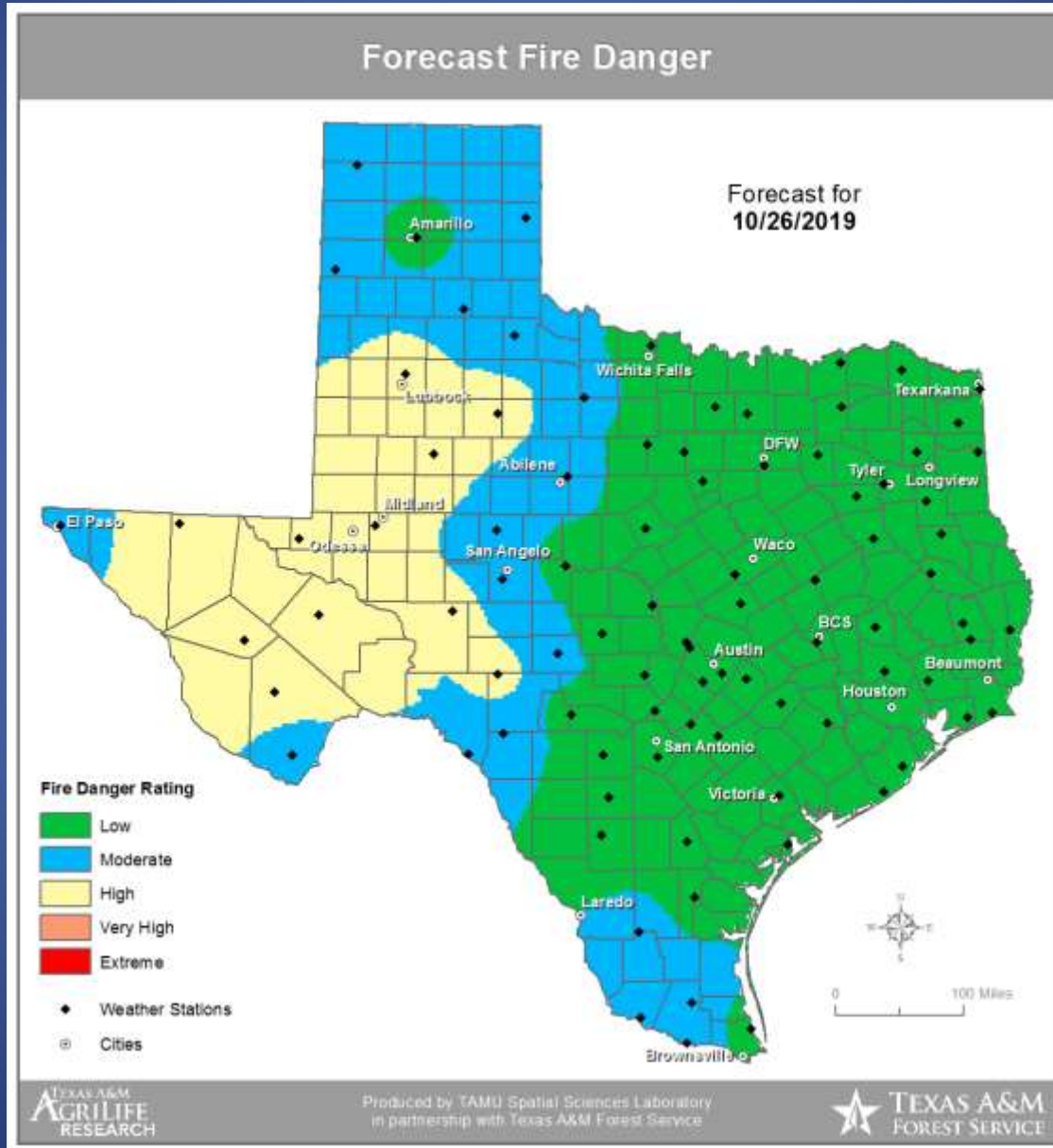


Cool conditions are anticipated tonight across the area. Overnight lows will fall mainly in the 40s...though a few spots may dip down into the upper 30s. Clear skies, light winds and recent rainfall will help promote patchy fog development near and east of I-35 by sunrise Sunday morning (mainly in the region shaded in grey). Some of the fog could reduce visibility down to below 1 mile in spots. Another strong cold front will arrive early next week and will be followed by a day or two of cold and damp weather beginning Monday night. Amid the rain there could be a few isolated thunderstorms, but at this time severe weather appears unlikely. Otherwise, gusty north winds and temperatures 10-20 degrees below normal can be expected.

Weather Warning/Advisories Issued

DATE	WARNING TYPE	LOCATION
10/25/19	Coastal Flood Advisory	Cameron, Kenedy and Willacy Counties
10/25/19	Flood Warning for Small Streams	Hardin County

Fire Danger Forecast



Burn Bans and KBDI INDEX

OUTDOOR BURN BANS

October 25, 2019

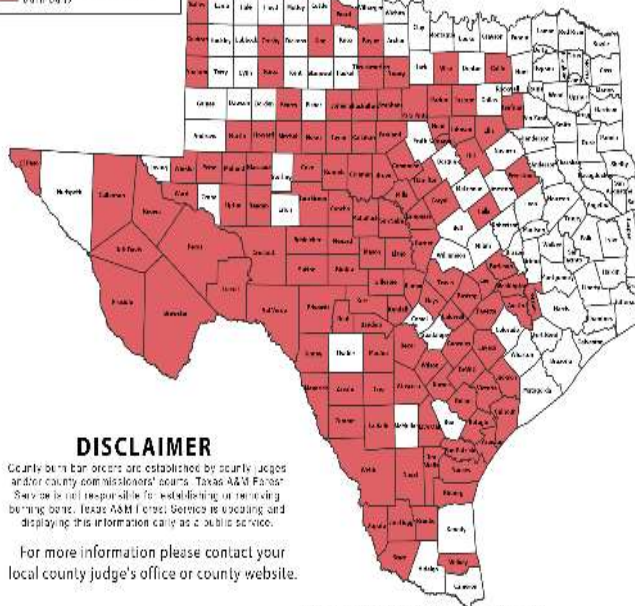


Counties without Established Burn Bans
 Counties with Established Burn Bans

Email updates to:
burnban@tfs.tamu.edu

Counties with Burn Bans: 127

- | | | |
|------------|--------------|--------|
| Araucaria | Kendall | Young |
| Artesian | Kerr | Zapata |
| Atascosa | Kinola | Zavala |
| Austin | Kiowa | |
| Bailey | Kline | |
| Bandera | Klberg | |
| Bastrop | La Salle | |
| Baylor | Lampasas | |
| Bexar | Lavaca | |
| Blinn | Lee | |
| Brewster | Lipscomb | |
| Briscoe | Lisa Oak | |
| Brooks | Llano | |
| Brown | Martini | |
| Burleson | Mason | |
| Burnet | Maverick | |
| Caldwell | McCulloch | |
| Callahan | Medina | |
| Callisburg | Menard | |
| Castro | Midland | |
| Childress | Wills | |
| Cochran | Mitchell | |
| Coke | Kolan | |
| Coleman | Kuacac | |
| Collin | Didham | |
| Comanche | Pala Plata | |
| Concho | Parise | |
| Coryell | Pecos | |
| Crockett | Presidio | |
| Crosby | Roquan | |
| Culberson | Real | |
| DeWitt | Reeves | |
| Dimmit | Refugio | |
| Duval | Renfrew | |
| Eastland | San Patricio | |
| Ector | San Saba | |
| Edwards | Schleicher | |
| El Paso | Scurry | |
| Ellis | Shackelford | |
| Falls | Somervell | |
| Fayette | Starr | |
| Foard | Stephens | |
| Frawston | Sutton | |
| Frio | Tarrant | |
| Garcia | Taylor | |
| Gillespie | Texas | |
| Glasscock | Throckmorton | |
| Goliad | Town Green | |
| Gonzales | Travis | |
| Hamilton | Upton | |
| Hays | Val Verde | |
| Hill | Victoria | |
| Hood | Waller | |
| Howard | Ward | |
| Jeff Davis | Washington | |
| Jim Hogg | Webb | |
| Jim Wells | Wharton | |
| Johnson | Wilcox | |
| Jones | Winkler | |
| Karnes | Wise | |
| Kaufman | Yukon | |



DISCLAIMER

County burn bans are established by county judges and county commissioners. Texas A&M Forest Service is not responsible for establishing or enforcing burn bans. Texas A&M Forest Service is updating and displaying this information only as a public service.


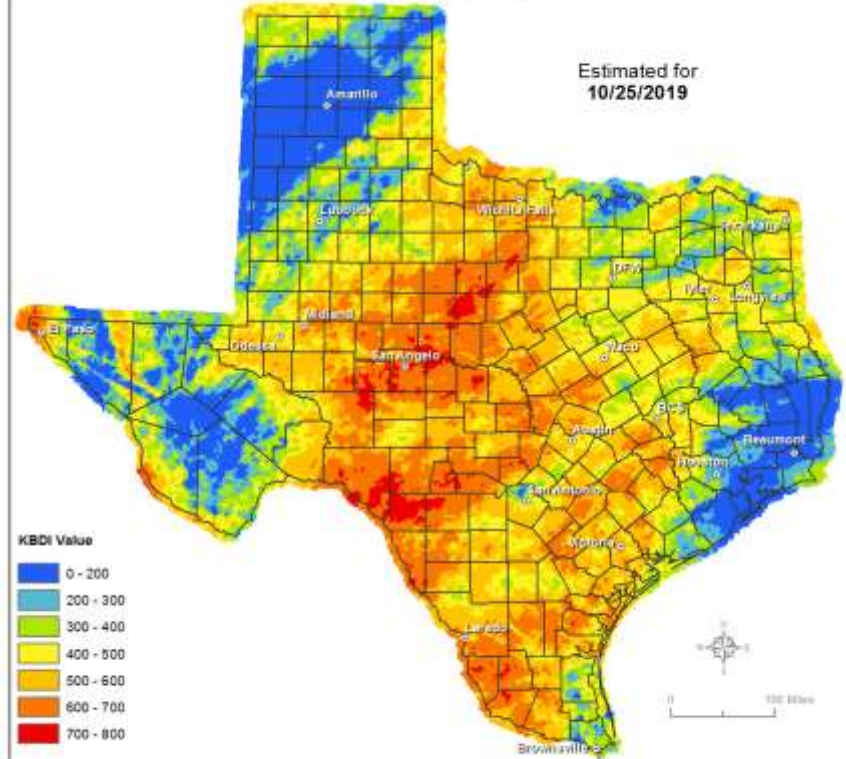
For more information please contact your local county judge's office or county website.

RED FLAG WARNINGS: www.weather.gov
 Additional map formats available at <https://tfsweb.tamu.edu/Burnbans/>

Keetch-Byram Drought Index

(4 km x 4 km resolution)

Estimated for
 10/25/2019



Produced by TAMU Spatial Sciences Laboratory
 in partnership with Texas A&M Forest Service

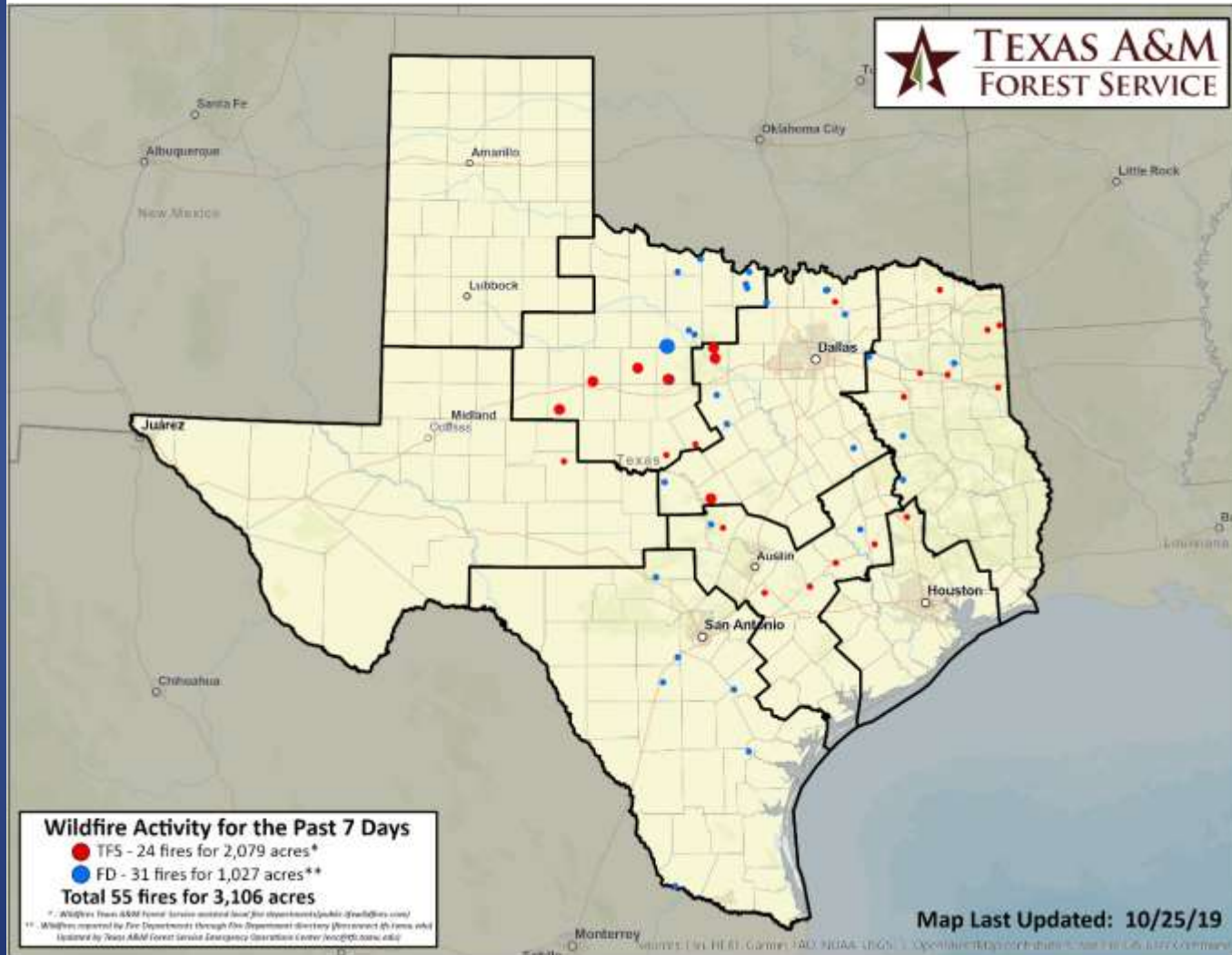


Fire Weather Warnings/Watches/Statements

DATE	WARNING TYPE	LOCATION
10/25/19	Fire Danger Statement	Brooks, Hidalgo, Jim Hogg, Starr and Zapata Counties

Fire Activity (*Last 24 Hours)

Reports 477 (no change) fires and 110,342 (no change) acres destroyed this year. There are 127 (-7) counties with burn bans. The Keetch–Byram Drought Index list 162 (-15) counties with an average over 400.



Training

DATES		TITLE	COURSE	LOCATION
10/12/19	10/26/19	Community Emergency Response Team (CERT) Course	G-317	Rio Grande City
10/15/19	11/02/19	Community Emergency Response Team (CERT) Course	G-317	Kyle
10/19/19	11/02/19	Community Emergency Response Team (CERT) Course	G-317	San Marcos

Exercises

DATE(S)		AGENCY/LOCATION	EXERCISE
10/24/19	10/26/19	Texas Department of State Health Services & Texas Division of Emergency Management/Various	Full-Scale: Regional Strategic National Stockpile Full-Scale Exercise 2019
10/26/19	10/26/19	WILCO OEM/Round Rock	Full-Scale: CERT Rodeo

Statewide Significant Events

DATE(S)		LOCATION	EVENT
10/26/19	10/26/19	Lewisville	K-Pop Festival
10/26/19	10/26/19	Fort Worth	Texas Christian University NCAA Division 1 Football
10/26/19	10/26/19	Arlington	Concert
10/26/19	10/26/19	Houston	Rice University NCAA Division 1 Football
10/26/19	10/26/19	College Station	Texas A&M University College Station NCAA Division 1 Football
10/26/19	10/26/19	Houston	Houston Rockets NBA Basketball
10/26/19	10/26/19	El Paso	University of Texas at El Paso NCAA Division 1 Football