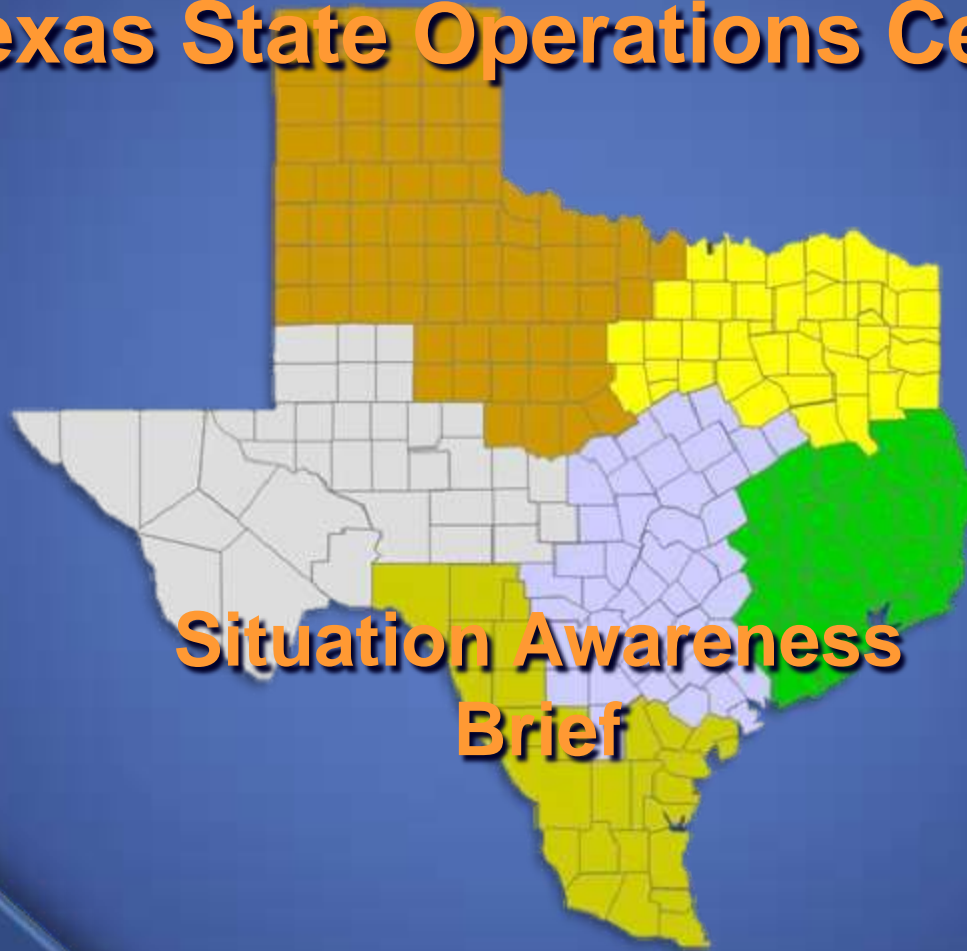


Texas Division of Emergency Management

Texas State Operations Center



**Situation Awareness
Brief**



**Wednesday, October 9th 2019
As of 0900 CST**

Tropical Weather Awareness



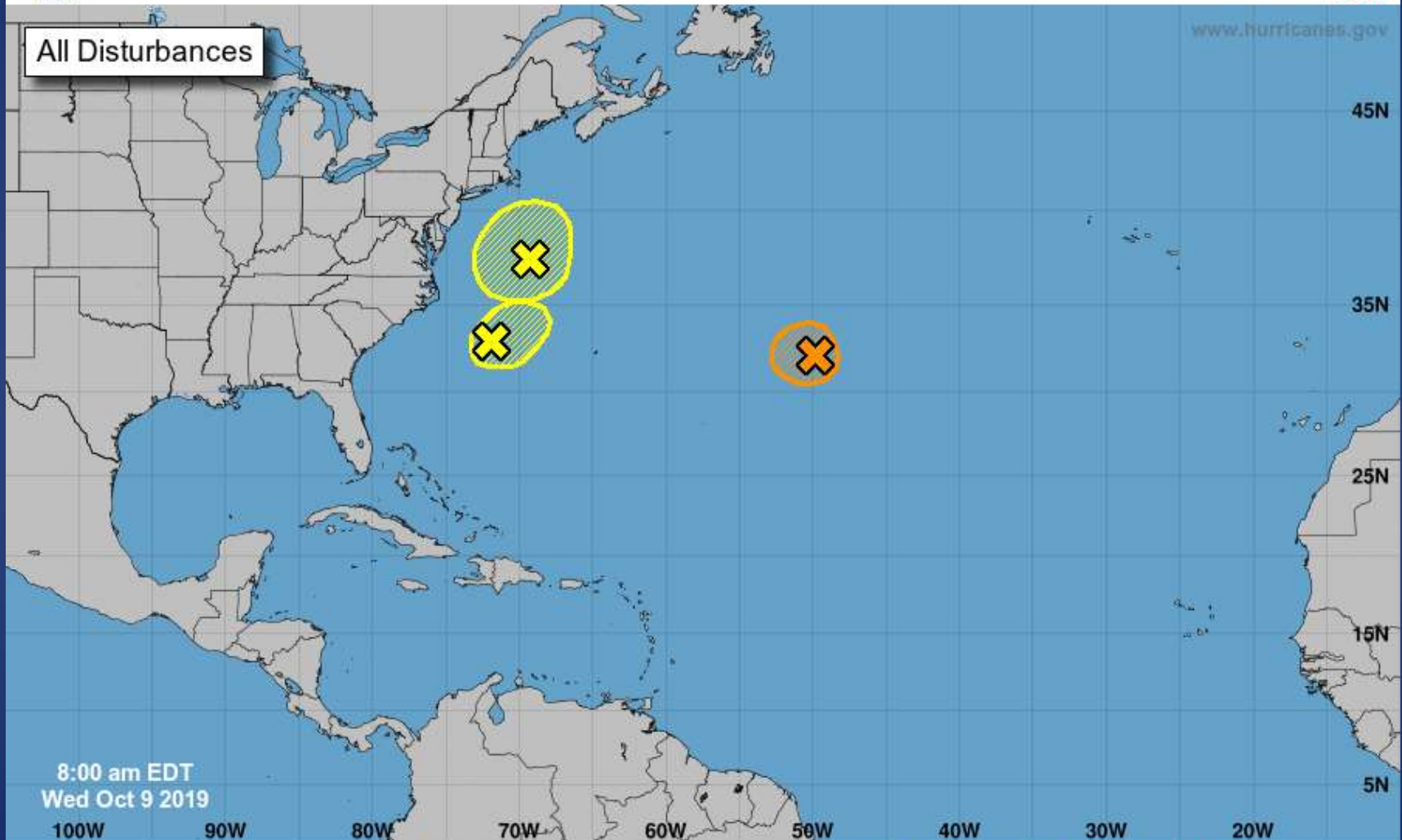
Five-Day Graphical Tropical Weather Outlook

National Hurricane Center Miami, Florida



www.hurricanes.gov

All Disturbances



8:00 am EDT
Wed Oct 9 2019

Current Disturbances and Five-Day Cyclone Formation Chance: < 40% 40-60% > 60%

Tropical or Sub-Tropical Cyclone: Depression Storm Hurricane

Post-Tropical Cyclone or Remnants

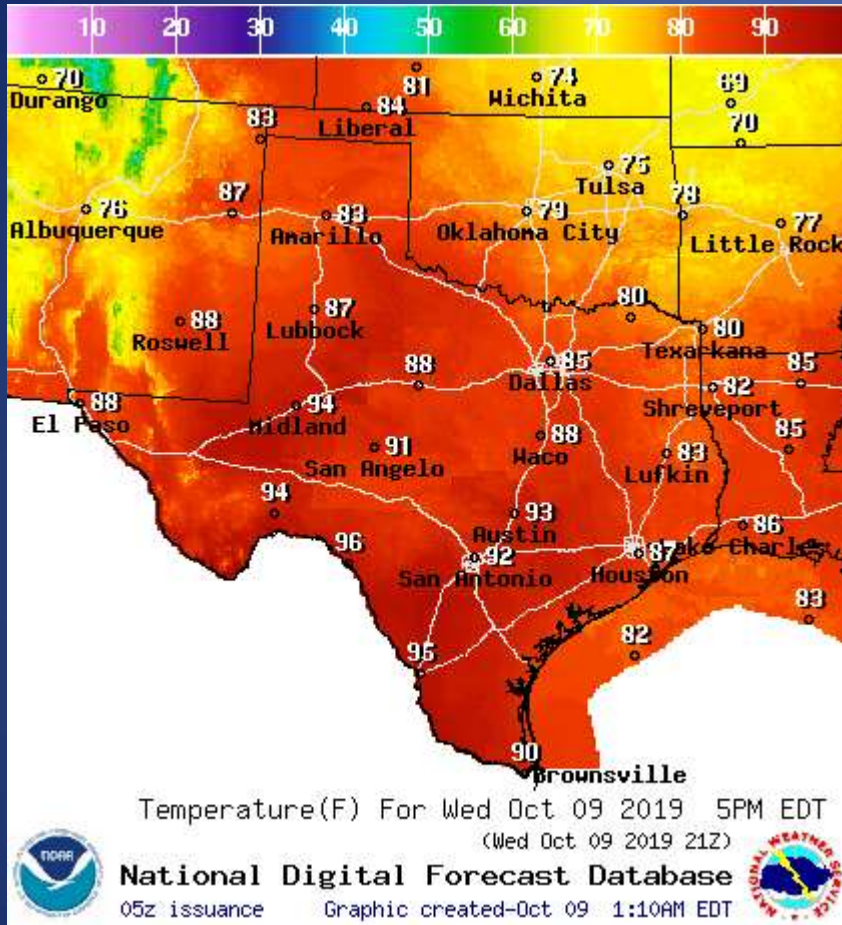
Incidents Reported to the State Operations Center (last 24 hours)

DATE	EVENT / INCIDENT	LOCATION (City/County)	Final Report: Y/N
10/08/19	Initial Report of a Wildfire	DeWitt County	N
10/08/19	Final Report of a Wildfire	DeWitt County	Y

Informational Products Distributed by the State Operations Center

DATE	SUBJECT
10/08/19	Continuation: AMBER Alert - Val Verde CO SO - Perez
10/08/19	NWS Fort Worth UPDATE: Strong Cold Front Thursday Night - Some Strong Storms Possible
10/09/19	Daily NWS Threat Brief for Wednesday, October 9, 2019 for FEMA Region 6

Weather Forecast

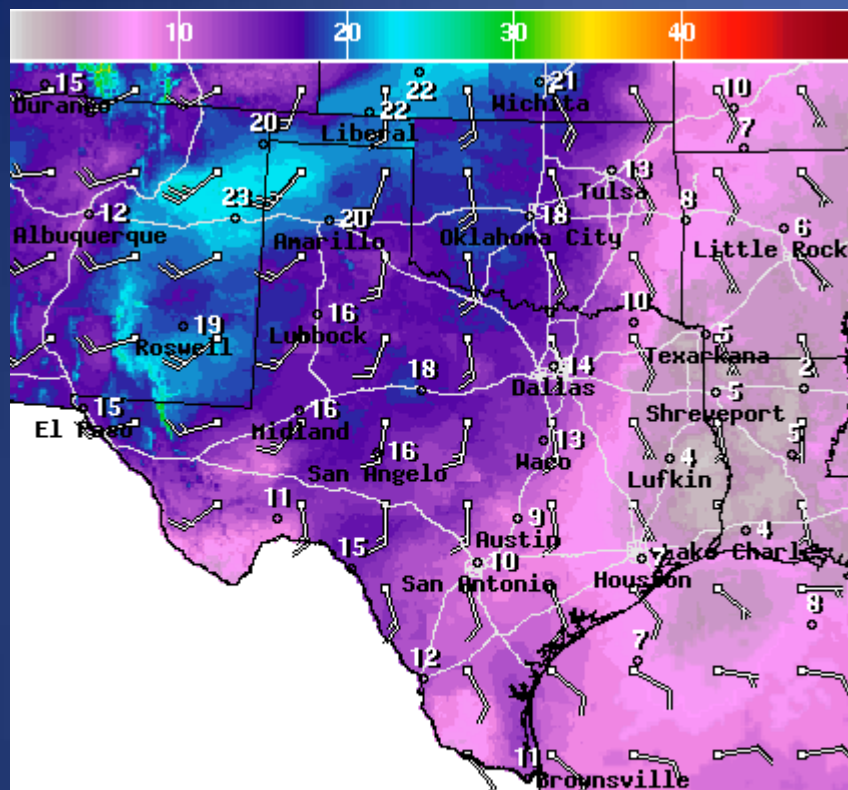


Highs



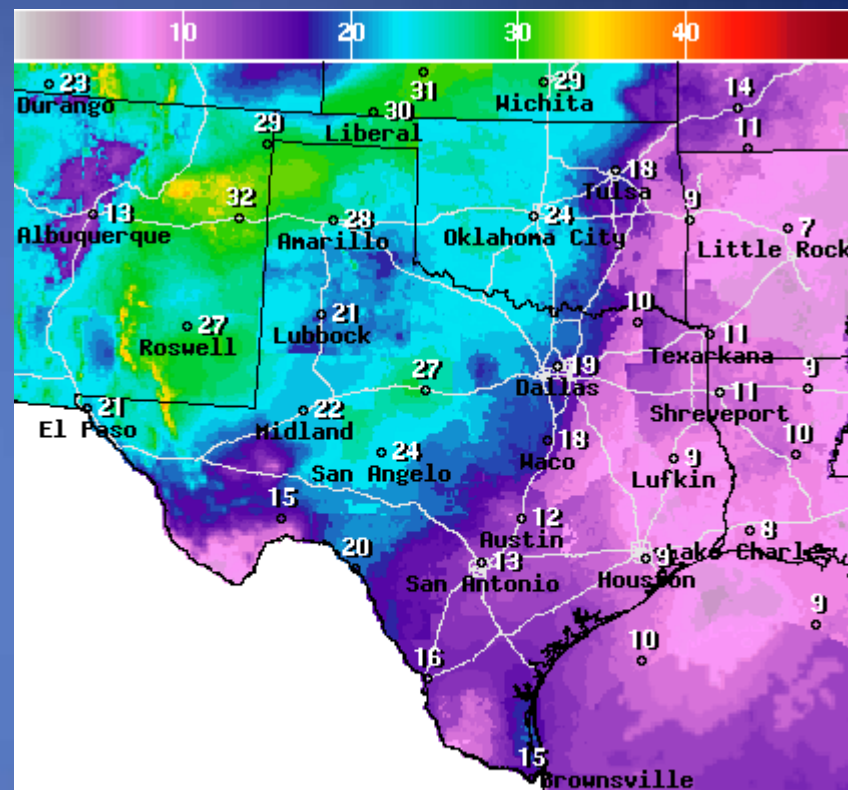
Lows

Weather Forecast



National Digital Forecast Database
05z issuance Graphic created-Oct 09 1:14AM EDT

Wind Speeds



National Digital Forecast Database
04z issuance Graphic created-Oct 09 12:22AM EDT

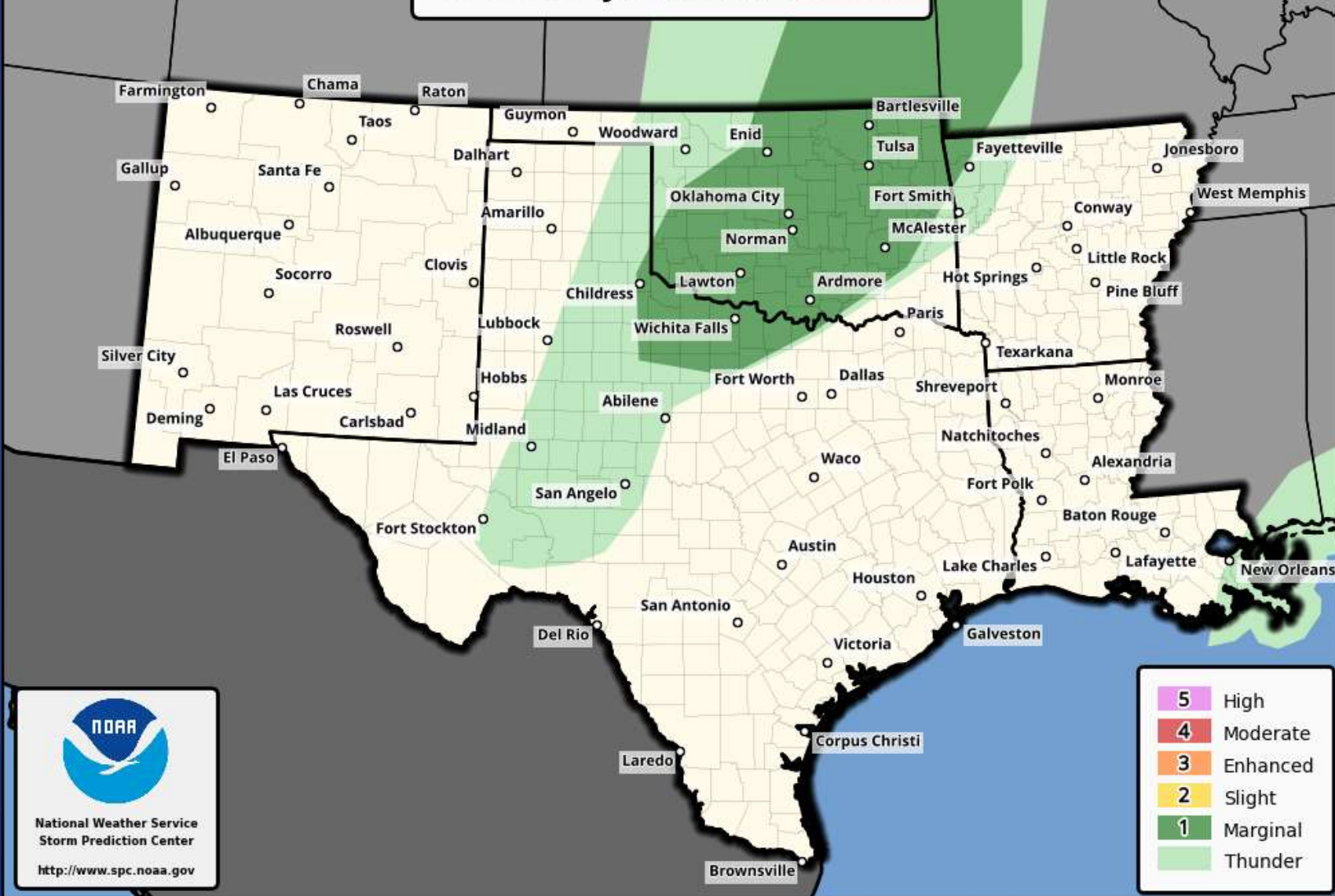
Gusts

Hazardous Weather

Highlighted Area: FEMA Region 6

Last Updated: Oct 09 2019 1241 AM CDT
Valid Until: Oct 10 2019 0700 AM CDT

Severe Weather Outlook Wednesday, October 09, 2019

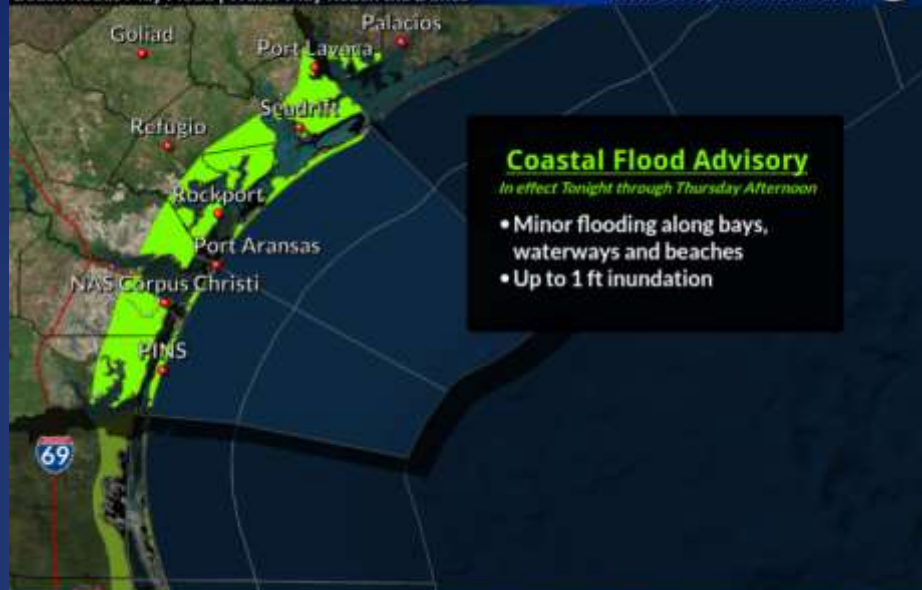


Hazardous Weather

Hazardous Beach Conditions

Beach Roads May Flood | Water May Reach the Dunes

Weather Forecast Office
Corpus Christi, TX
Issued Oct 09, 2019 4:02 AM CDT



NWSCorpus

weather.gov/crp

Our prolonged coastal flooding episode continues as the Coastal Flood Advisory remains in effect until 4 PM Thursday. Conditions will improve during low tide today. However, minor coastal flooding will be possible during times of high tide.

Wednesday Severe Storms Possible

Timing: 4 PM - 9 PM

Weather Forecast Office
Norman, OK
Issued Oct 09, 2019 7:49 AM CDT



NWSNorman

weather.gov/norman

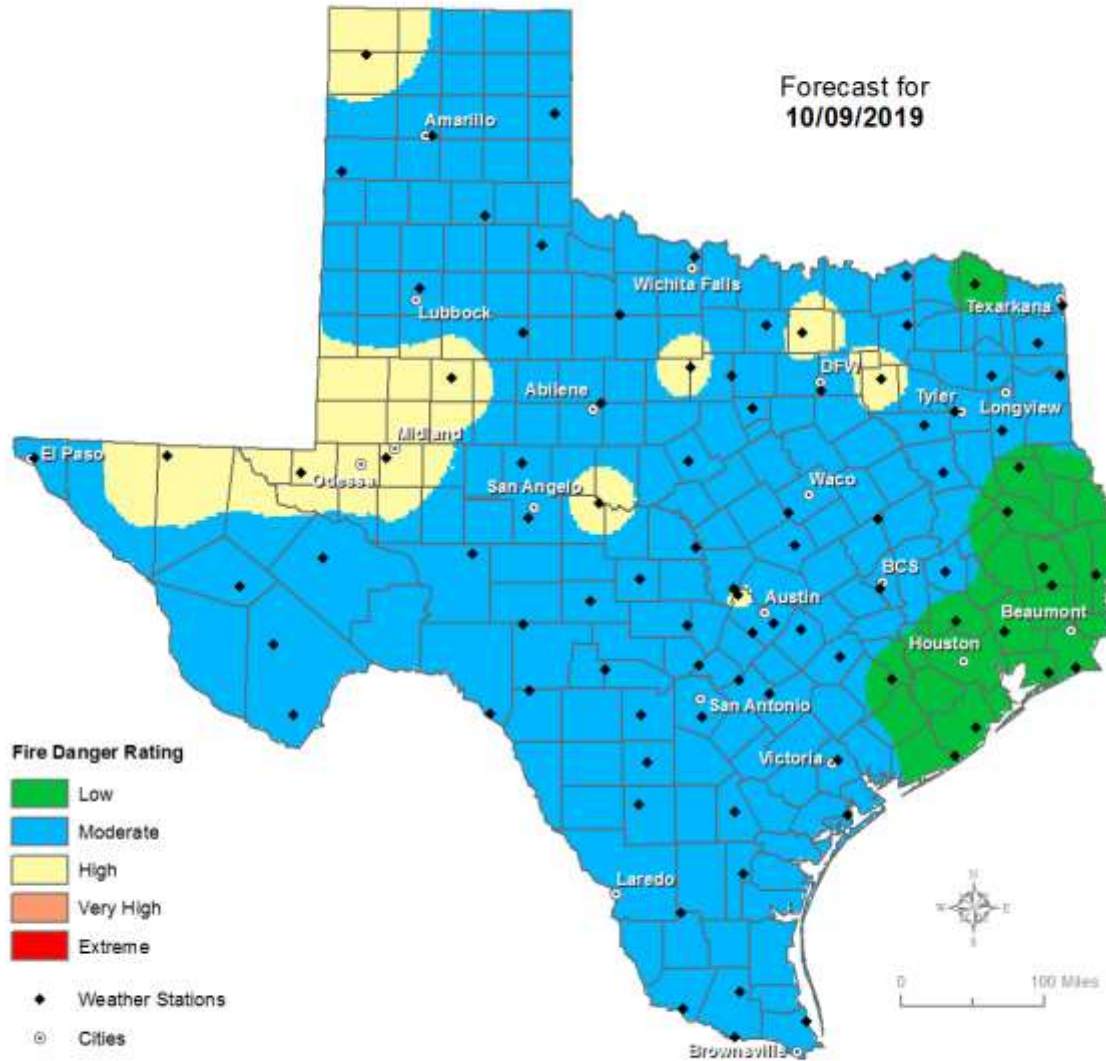
Isolated storms are possible this afternoon and evening. Some of these storms could become severe producing large hail and strong winds.

Weather Warning/Advisories Issued

DATE	WARNING TYPE	LOCATION
10/08/19	Severe Thunderstorm Warning	Hockley, Lubbock, Lynn and Terry Counties
10/08/19	Arroyo and Small Stream Flood Advisory	El Paso and Hudspeth Counties
10/09/19	Coastal Flood Advisory	Aransas, Calhoun, Kleberg, Nueces, Refugio and San Patricio Counties

Fire Danger Forecast

Forecast Fire Danger



Burn Bans and KBDI INDEX

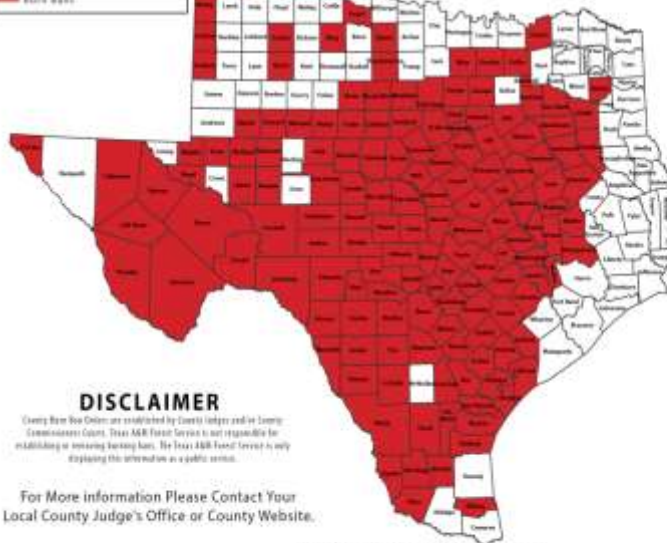
OUTDOOR BURN BANS

October 09, 2019



Counties without Established Burn Bans
Counties with Established Burn Bans

Email updates to:
burnban@tfs.tamu.edu



DISCLAIMER

County Burn Ban Orders are established by County Judges and/or County Commissioners. County, Texas A&M Forest Service is not responsible for establishing or enforcing burning bans. The Texas A&M Forest Service is only displaying this information as a public service.

For More information Please Contact Your Local County Judge's Office or County Website.

RED FLAG WARNINGS: www.weather.gov
Additional map formats available at <https://tfsweb.tamu.edu/Burnbans/>

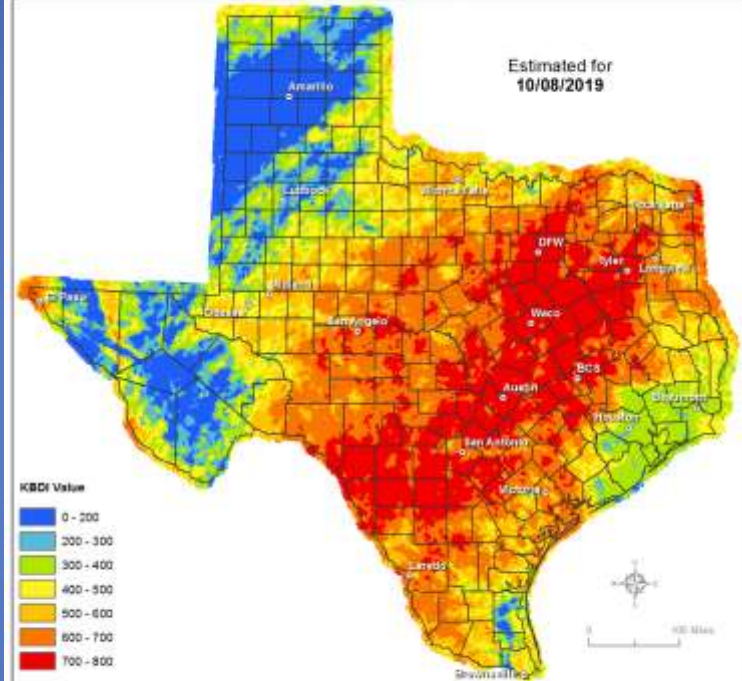
Counties with Burn Bans: 156

- | | | |
|----------|-------------|-------------|
| Anderson | Hall | Shackelford |
| Aransas | Hamilton | Smith |
| Aransas | Hardeman | Somervell |
| Asstle | Hill | Starr |
| Bailey | Hood | Stephens |
| Baldern | Houston | Sutton |
| Bastrop | Howard | Tarrant |
| Baylor | Jackson | Taylor |
| Bee | Jeff Davis | Tarrant |
| Bell | Jim Hogg | Tom Green |
| Bexar | Jim Wells | Travis |
| Brewster | Johanna | Upton |
| Brewster | Jones | Van Horn |
| Brewster | Karnes | Wade |
| Brewster | Kaufman | Waller |
| Brewster | Kendall | Ward |
| Brewster | Kerr | Washington |
| Brewster | Kimble | Webb |
| Brewster | King | Wheeler |
| Brewster | Kinney | Wichita |
| Brewster | Kleberg | Williamson |
| Brewster | La Salle | Wilson |
| Brewster | Lampasas | Winkler |
| Brewster | Larson | Wise |
| Brewster | Lee | Wortham |
| Brewster | Leon | Zapata |
| Brewster | Levy | Zavala |
| Brewster | Live Oak | |
| Brewster | Llano | |
| Brewster | Madison | |
| Brewster | Martin | |
| Brewster | Mason | |
| Brewster | Maverick | |
| Brewster | McCallen | |
| Brewster | McLennan | |
| Brewster | Medina | |
| Brewster | Menard | |
| Brewster | Midland | |
| Brewster | Monroe | |
| Brewster | Morris | |
| Brewster | Mitchell | |
| Brewster | Montgomery | |
| Brewster | Morison | |
| Brewster | Motley | |
| Brewster | Munro | |
| Brewster | Navarro | |
| Brewster | Newton | |
| Brewster | Oldham | |
| Brewster | Oliver | |
| Brewster | Palo Pinto | |
| Brewster | Parker | |
| Brewster | Parmer | |
| Brewster | Pecos | |
| Brewster | Presidio | |
| Brewster | Reagan | |
| Brewster | Real | |
| Brewster | Reeves | |
| Brewster | Retegia | |
| Brewster | Robertson | |
| Brewster | Rockwall | |
| Brewster | Russell | |
| Brewster | San Antonio | |
| Brewster | San Jacinto | |
| Brewster | Schleicher | |

Keetch-Byram Drought Index

(4 km x 4 km resolution)

Estimated for
10/08/2019



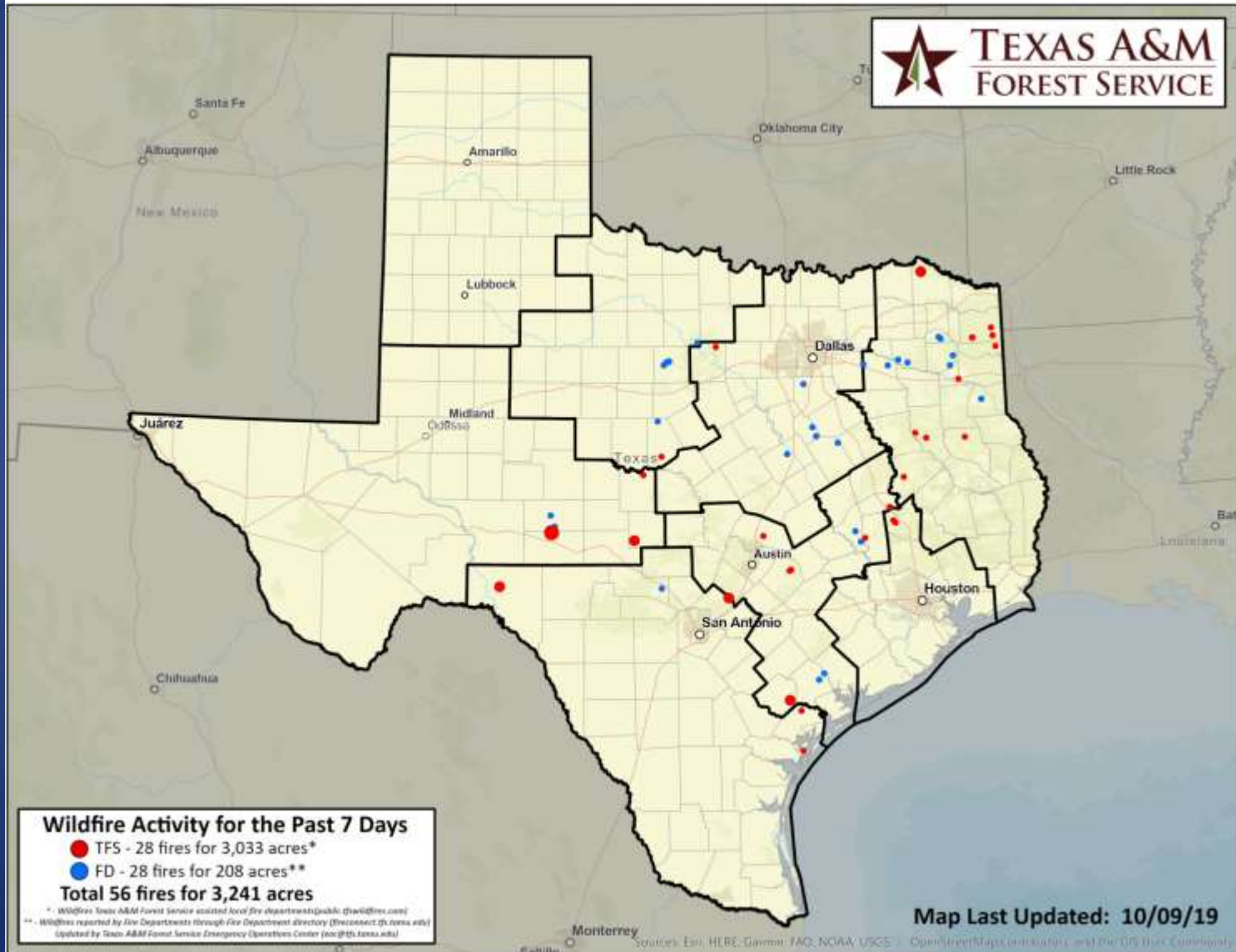
AGRI LIFE RESEARCH

Produced by TAMU Spatial Sciences Laboratory in partnership with Texas A&M Forest Service

TEXAS A&M FOREST SERVICE

Fire Activity (*Last 24 Hours)

Reports 434 (no change) fires and 105,704 (no change) acres destroyed this year. There are 156 (+1) counties with burn bans. The Keetch-Byram Drought Index list 190 (no change) counties with an average over 400.



Training

DATES		TITLE	COURSE	LOCATION
10/01/19	10/17/19	Community Emergency Response Team (CERT) Course	G-317	Fort Worth
10/07/19	10/10/19	NIMS ICS All-Hazards Operations Section Chief (OSC) Course	E/L-958	Austin
10/07/19	10/11/19	NFPA 1006 2008 Edition Trench Rescue Levels I and II Pro-Board Certification	H-504	Portland
10/07/19	10/11/19	NFPA 472 HazMat Technician – Pro-Board Certification	H-501	Midland
10/07/19	10/11/19	OEC All-Hazards Communications Technician (COMT)	COMT	Denton
10/08/19	10/09/19	Disaster Management for Electric Power Systems	MGT-345	Lubbock
10/08/19	10/09/19	Donations Management Course	G-288	Fort Worth
10/08/19	10/10/19	Instructional Presentation and Evaluation Skills	G-141	Austin
10/09/19	10/09/19	All Hazards Planning for Animal, Agricultural, and Food Related Disasters	MGT-448	Laredo
10/09/19	10/10/19	Introduction to Disaster Recovery Public Assistance Programs	DMP-480	Sinton

Training

DATES		TITLE	COURSE	LOCATION
10/09/19	10/11/19	Intermediate Incident Command System for Expanding Incidents	G-300	Houston
10/09/19	10/11/19	Intermediate Incident Command System for Expanding Incidents	G-300	Burkburnett

Exercises

DATE(S)		AGENCY/LOCATION	EXERCISE
10/10/19	10/10/19	City of Duncanville	Workshop: Emergency Operations Center Overview (EOC) Workshop