



**Texas Division of Emergency Management
State Situation Report**

Event Name	19-0029 September Severe Weather Incident
Date	September 21 st , 2019
Time	0900
Operational Period	0800 September 20 – 0800 September 21, 2019
Report Number	5

Regions Affected	
TDEM Regions Affected	2
DDCs Active	4B, 14, 15, 16A, 16B, 16C, 16D

STATEWIDE CURRENT SITUATION: As a result of continued flooding from Tropical Depression Imelda, the State of Texas Operations Center (SOC) increased readiness from Level III (Increased Readiness) to Level II (Escalated Response Conditions) as of 0700 Thursday, September 19th.

Governor Abbott declared a State of Disaster for Brazoria, Chambers, Galveston, Hardin, Harris, Jasper, Jefferson, Liberty, Matagorda, Montgomery, Newton, Orange and San Jacinto counties on Thursday, September 19th.

Current Weather Situation:

NWS WPC: Valid 1900 9/20 – 1900 9/22 CDT: Moisture associated with what was once Tropical Depression Imelda will still bring heavy rain and scattered localized areas of flash flooding to portions of the Southern Plains. A Slight Risk of excessive rainfall is in effect, where 1 to 3 inches of rain is forecast. This comes after over 40 inches of rain fell in parts of southeast Texas during the last four days.

Selected preliminary Storm Total Rainfall in inches from 700 AM CDT Mon 9/16 through 1000 AM CDT Fri 9/20

TEXAS

Location	Inches
North Fork Taylors Bayou	43.39
Mayhaw Bayou @ Brush Island Road	42.76
Green Pond Gully	40.98

Pevito Bayou @ Labelle Road	39.41
Lawhon Detention @ Ditch 400	38.11
Hamshire 4 NNE	33.58
Beaumont 3.3 SW	30.16
East Fork San Jacinto	29.68
Peach Creek @ Splendora	25.80
Pine Island Bayou	25.25
San Bernard NWR	23.58
Roman Forest 1.9 ENE	21.01
Beaumont/Port Arthur Regional Airport	20.85
Trinity River At Liberty	20.72
Dayton	19.99
Humble	19.90
Cleveland	18.38
Galveston Airport	16.02
Houston Intercontinental Airport	11.68
Houston Hobby Airport	10.99

OPERATIONAL PRIORITIES:

1. Protect life and property.
2. Support rapid & effective response.
3. Collect and disseminate accurate incident information to improve decision-making.
4. Accurately, track incident costs associated with assigned resources for cost recovery.

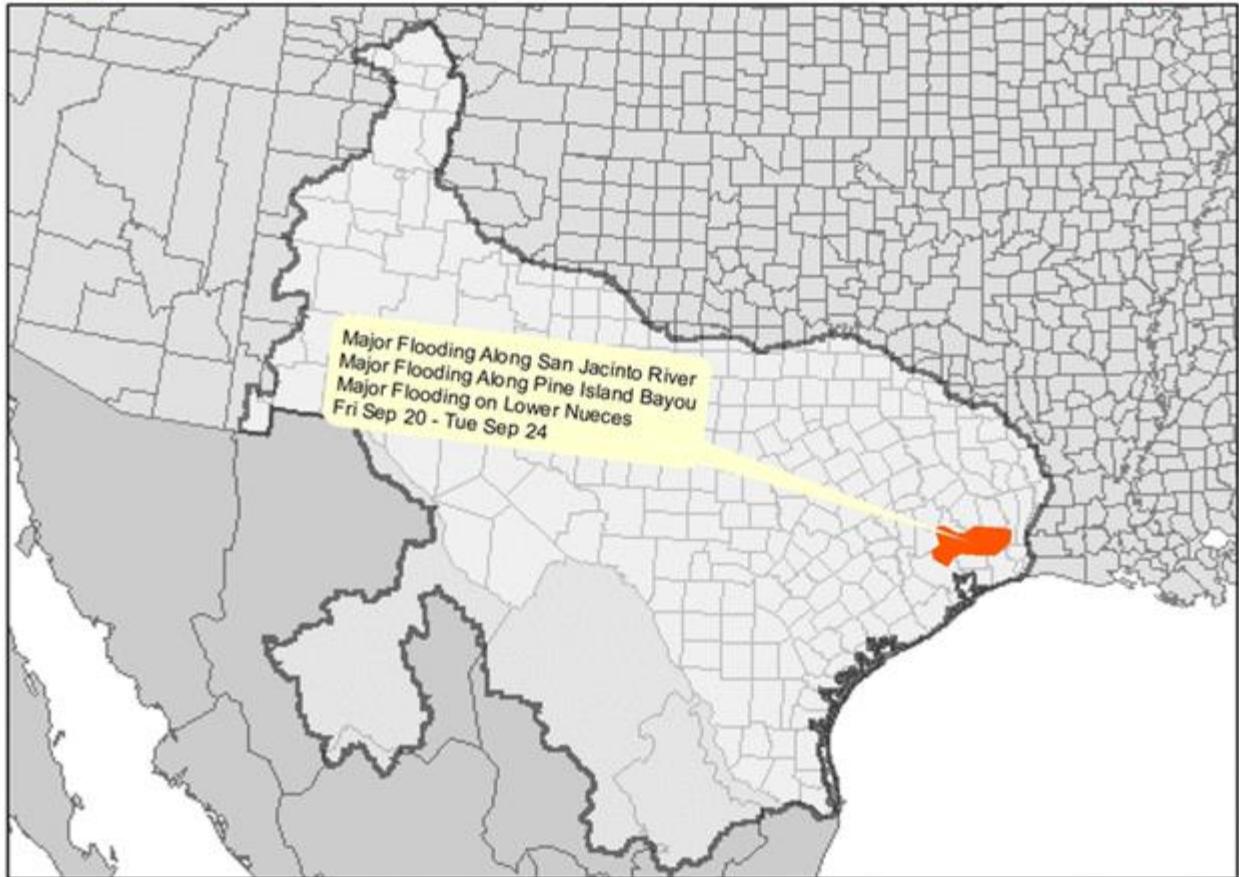


Significant River Flood Outlook



Valid: 9/20/2019 - 9/25/2019

West Gulf River Forecast Center 9/20/2019 11:42:34 AM



SIGNIFICANT RIVER FLOODING POSSIBLE.



SIGNIFICANT RIVER FLOODING LIKELY.



SIGNIFICANT RIVER FLOODING OCCURRING OR IS IMMINENT.

Significant River Flooding Impacts include:
Roads adversely affected. Residential, commercial, industrial, and/or agricultural areas affected. May require evacuation of people.

NOTE: Flash Flooding or Minor River Flooding will NOT be included in this outlook.

Region 2 (Includes DDCs 13, 14, 15, 16 Houston, 16 Texas City, 16 Conroe, and 16 Rosenberg)

DDC 14 – Lufkin (Includes: Angelina, Houston, Jasper, Nacogdoches, Newton, Polk, Sabine, San Augustine, San Jacinto, Shelby, Trinity and Tyler Counties) – DDC 14 Lufkin activated to Level III (Increased Readiness) on Thursday, September 19th. Jasper County issued a Disaster Declaration on Thursday, September 19th and a Disaster Summary Outline on Friday, September 20th. Newton County issued a Disaster Declaration on Thursday, September 19th. City of Port Arthur issued a Disaster Declaration on Thursday, September 19th. City of Pinehurst issued a Disaster Declaration on Thursday, September 19th. San Jacinto County issued a

Disaster Declaration on Friday, September 20th. The Sabine River at Deweyville is in minor flood stage and receding.

DDC 15 – Beaumont (Includes: Hardin, Jefferson and Orange Counties) – DDC 15 Beaumont has activated to Level II (Elevated Response) on Wednesday, September 18th. Jefferson County Emergency Operations Center (EOC) activated to Level III (Increased Readiness) on Tuesday, September 17th. Hardin County EOC activated to Level III (Increased Readiness) on Wednesday, September 18th. Orange County EOC activated to Level III (Increased Readiness) on Wednesday, September 18th. The City of Orange in Orange County, EOC activated to Level III (Increased Readiness) on Wednesday, September 18th. Hardin County issued a Disaster Declaration on Wednesday, September 18th. Hardin County issued a mandatory evacuation order, effective at 9:00 AM., September 19, 2019, specifically includes the neighborhoods of Pinewood Estates and Countrywood Estates located in Sour Lake, Hardin County, as well as the Town of Rose Hill Acres, Keith Road and Cooks Lake Road, Lumberton. Jefferson County issued a mandatory evacuation order, effective at 9:00AM., September 19, 2019, specifically includes the neighborhoods of Gilbert Lakes Estates located in West Jefferson County. Orange County issued a Disaster Declaration on Thursday, September 19th. The Cow Bayou near Mauriceville is in Major flood stage The Pine Island Bayou at Hwy 326, Sour Lake and near Bevil Oaks is in major flood stage. The Neches River at Saltwater Barrier is in moderate flood stage and rising. The Little Pine Island Bayou near Thicket and Black Creek at Hwy 326 are in minor flood stage. The City of West Orange issued a Disaster Declaration on Friday, September 20th.

DDC 16A – Houston (Includes: Chambers and Harris Counties) – DDC 16A Houston has activated to Level III (Increased Readiness). Harris County Office of Homeland Security and Emergency Management (HCOHSEM) EOC activated to Level III (Increased Readiness) on Tuesday, September 17th. The City of West University Place in Harris County, EOC activated to Level III (Increased Readiness) on Tuesday, September 17th. The City of Bellaire in Harris County, EOC activated to Level III (Increased Readiness) on Tuesday, September 17th. The City of Baytown in Harris County, EOC activated to Level III (Increased Readiness) on Tuesday, September 17th. The City of Houston in Harris County, EOC activated to Level III (Increased Readiness) on Tuesday, September 17th. Chambers County issued a Disaster Declaration and activated the Chambers County Emergency Response Plan on Wednesday, September 18th. Riceland Medical Center in the town of Winnie has been evacuated due to flooding. The City of Dickinson issued a Disaster Declaration on Thursday, September 19th. Harris County issued a Disaster Declaration on Thursday, September 19th. Interstate Highway (IH) 10 east and westbound closed at the Crosby Lynchburg Road Bridge in Harris County due to a loose barge from the Houston Ship Channel striking the bridge. The roadway will remain closed until the bridge can be inspected. The San Jacinto River near Sheldon is in major flood stage and is receding. The East fork of the San Jacinto River near Caney is in moderate flood stage and is receding. Harris County submitted a Disaster Summary Outline on Friday, September 20th. The City of Houston issued a Disaster Declaration and submitted a Letter to the Governor on Friday, September 20th.

DDC 16B – Texas City (Includes: Brazoria and Galveston Counties) – Galveston County EOC activated to Level III (Increased Readiness) on Tuesday, September 17th. Brazoria County EOC activated to Level III (Increased Readiness) on Tuesday, September 17th. The City of Kemah in Galveston County EOC activated to Level III (Increased Readiness) on Tuesday, September 17th. The City of Galveston in Galveston County, EOC activated to Level III (Increased

Readiness) on Tuesday, September 17th. The City of Texas City in Galveston County, EOC activated to Level III (Increased Readiness) on Tuesday, September 17th. The City of Angleton in Brazoria County, EOC activated to Level II (Escalated Response Conditions) on Tuesday, September 17th. There were reports of flooded streets throughout the City of Angleton in Brazoria County as the storm impacted the city's pumps. Galveston County issued a Disaster Declaration on Thursday September 19th and a Disaster Summary Outline on Friday, September 20th. The City of Lake Jackson submitted a Disaster Summary Outline on Friday, September 20th.

DDC 16C – Conroe (Includes: Liberty, Montgomery, Walker and Waller Counties) – DDC 16C Conroe has activated to Level III (Increased Readiness). Walker County EOC activated to Level III (Increased Readiness) on Tuesday, September 17th. The Trinity River near Moss Bluff is in minor flood stage and receding.

DDC 16D – Rosenberg (Including Austin, Colorado, Fort Bend, Matagorda and Wharton Counties) DDC 16D Rosenberg has activated to Level III (Increased Readiness) on Thursday, September 19th

RESPONDING STATE AGENCIES/ORGANIZATIONS REPORTS

Texas A&M Forest Service (TFS): TFS is currently providing staffing of the SOC to support the ongoing activation. One short type-3 incident management team (IMT) assigned to the Hardin County Office of Emergency Management, and one planning module assigned to DDC 15-Beaumont. The Planning Module supporting DPS ROC in DDC 16A was demobilized. One All-Hazard Incident Management Team (AHIMT) and three chainsaw teams are also available for this incident.

TFS - Texas Intrastate Fire Mutual Aid System (TIFMAS) had nine high profile vehicles assigned to Hardin and Jefferson Counties for rescue and evacuation operations. TIFMAS has assigned one engine and one water tender to Orange County to support the City of Vidor Fire Department. TIFMAS has also rostered three water tenders for Galveston County to support firefighting missions, starting 9/22/19.

Texas A&M Task Force 1 (TX-TF1): Ongoing mission planning for additional resources with state partners. TX-TF1 released the aircraft on standby and the aircraft that were deployed were sent back to their home station but will remain activated. The two TMD platoons activated 9/19/19 were released to be reassigned to TFS in support of PODS. The United States Coast Guard (USCG) Liaison Officer for Air Operations was released back to their home station. TX-TF1 swift water squads responded to the City of Huffman to assist in the report of a berm breach with a mobile home park flooding and a school flooding. Crews arrived within minutes to the scene and were released. TX-TF1 released the TxDOT high profile vehicles in Dallas and Bryan. TX-TF1 has rescued 399 individuals, evacuated 1027 individuals and 38 animals throughout southeast Texas. Additionally TX-TF1 has conducted 500+ shelter in place checks.

Texas A&M AgriLife Extension Service (Agrilife): AgriLife Extension deployed a strike team to support two animal shelter operations with Extension Agents in Chambers and Jefferson Counties. Two agents are assigned to Jefferson County and three agents are located in Chambers County. County Extension Agents in Orange, Montgomery, Liberty and Harris Counties are assessing needs in those counties. Extension personnel were in contact with

agency partners, stakeholders, NGO partners and the TAMU VET to determine capabilities and respond to post-storm issues. Five Extension Agents have been requested to assist with windshield surveys of damage for preliminary damage numbers in Orange County.

Texas Division of Emergency Management (TDEM): TDEM's State Operations Center conducted a tropical weather conference call on Friday with the local, state and federal partners. The SOC facilitated information dissemination, coordinated resource requirements and processed resource requests. The SOC's Logistics Section, Mass Care Unit and VOADs are planning & coordinating Points of Distribution (POD) operations as well as supporting Mass Care Operations.

Texas Animal Health Commission (TAHC): Regional and Central Office Staff activated to support local and DDC animal sheltering operations, as needed. Coordinating with local and regional contacts to assess availability, capability, and operational status of large animal holding facilities and animal shelters in the affected area. The animal shelter is open at Whites Park in Chambers County in support of the Red Cross shelter at the same location. As of 18:00, number of animals being sheltered: 26 horses, 8 cattle, 42 dogs, and 2 cats. Ford Park in Jefferson County has opened to shelter rescued animals. As of 18:00, sheltering 5 rescued horses. East Montgomery County Senior Center in New Caney is a human shelter, also sheltering pets. As of 18:00, 34 dogs and cats. Total Livestock: 39 Total Small Animals: 78. All of these counties are aware of animal issues but there is no access to where the animals are located due to extremely high water. Texas A&M Veterinary Emergency Team (VET) has arrived at Whites Park in Chambers County. They are settling in and are accessing the situation. VET has reported that the animals sheltering at Whites Park are in good condition. At the end of the operational period, SOC received a STAR requesting the TAMU VET team to assist at Ford Park in Jefferson County. Texas A&M AgriLife SOC rep has been coordinating with their county agents to support the animal shelters at Chambers and Jefferson Counties. Texas Department of Agriculture-Hay Hotline has been working to locate hay resources to fill incoming STAR requests. The initial delivery of 600-700 bales of hay is set to be delivered to Whites Park today (Saturday 9/21/19) morning. TDA is trying to locate additional hay sources to send to Ford Park. TAHC Sub-supervisor, Dwayne Easley is en-route to Whites Park with an OK corral to help manage stray cattle reported on I-10. TAHC PIOs have updated TAHC's website with livestock and animal flooding resource information and is monitoring social media. The assigned TAHC representative in the SOC is coordinating with TAHC representatives at the DDC level, agriculture partner organizations, NGO partners, and other stakeholders to fill STARs from affected regions. 4 STARs received during this operational period, 8 total.

TAHC emergency management, regional, and administrative personnel across the state continued to monitor weather and field conditions across the State. All field personnel were on stand-by status to respond to local requests in their assigned jurisdictions. TAHC regional staff were assigned to local/regional jurisdictions in support of animal issues committees and response efforts in the affected areas. TAHC representative staffed the SOC during the day-shift and on-call during the night shift to help coordinate state-wide animal issues operations. TAHC staff were in contact with local animal care and sheltering facilities and organizations to determine operational status and needs. TAHC personnel were in contact with agency partners, stakeholder, NGO partners, and various veterinary organizations to determine capabilities and respond to post-storm animal issues. Texas A&M Veterinary Emergency Team was assigned to Chambers County to treat and access the medical needs of livestock and small animals (cats and dogs) sheltering at Whites Park. TAHC Communications department monitored social

media, updated the TAHC website with information regarding livestock & small animal flooding resources, and shared this information with our agriculture partners and stakeholders.

Texas Commission on Environmental Quality (TCEQ): TCEQ staff continue to contact drinking water and wastewater treatment plants to assess operational impacts. City of Rose City (Orange County) has issued a boil water notice. TCEQ HAZMAT contractors have been placed on stand-by to respond, if needed. Staff are conducting air reconnaissance in the areas of the major refineries and chemical plants. TCEQ is in communications with the US Coast Guard (USCG) concerning the barges in the San Jacinto River. The EPA has indicated that the potential responsible parties are working with the USCG and a private entity on moving the barge that is near the cap of the San Jacinto Waste Pits. Staff are assessing state superfund sites in the affected areas, as conditions permit.

Texas Department of Agriculture (TDA): TDA is facilitating the movement of hay bales to feed cattle and horses in Chambers and Jefferson County. 600 to 700 square bales of hay are coordinated for delivery to Chambers County on Saturday, 9/21. Additionally, TDA continues to search for additional hay for Ford Park in Jefferson County.

Texas Department of Public Safety (DPS): DPS, Texas Highway Patrol (THP) is currently providing staffing at the SOC in support of the ongoing activation. The THP Tactical Marine Unit (TMU) has flood boats and rescue teams responding to the severe weather rain/flood event. Additionally, TMU Rescue Swimmers are assigned to DPS Aircraft for response, provided weather conditions permit. In the authority of Regional Director Jason Taylor, the DPS - Southeast Texas Region stood up the Regional Operations Centers in areas affected by Imelda as of 9/19/19. Three Rescue Flood Boat Teams which include five boats from Rockport, Port Lavaca, Texas City and Canton are on standby and/or actively providing assistance. The TMU boat teams include one fuel trailer. DPS Aircraft deployed two fixed wing aircraft for aerial view and reconnaissance.

Texas Department of State Health Services (DSHS): There were no known impacts to ESF-8 infrastructure and no unmet needs. Emergency Medical Task Force assets are on standby for mission tasking to support the incident. DSHS is supporting the SOC during Level 2 Activation due to Tropical Depression Imelda. Tdap vaccines will be delivered on Tuesday, 9/24/19 via FedEx from DSHS Central Office Pharmacy in Austin. Vaccines will be sent out on Monday and received on Tuesday. Regional Immunization Managers have confirmed they have storage and monitoring capability devices.

DSHS Texas Emergency Medical Task Force (TX EMTF): TX EMTF is currently supporting local EMS/FD with surge and or backfill, 911 coverage, evacuations, triage and transports of rescued evacuees. TX EMTF evacuated one nursing home. TX EMTF is currently supporting Hardin, Chambers, Jefferson and Orange Counties. TX EMTF conducted 39 EMS transport missions. The total patient encounters are at 160.

Texas Department of Transportation (TxDOT): TxDOT is providing staffing at the SOC, monitoring this system and is prepared to assist as needed. TxDOT is actively updating drivetexas.org with road condition changes. Local TxDOT offices are providing courtesy patrol to assist stranded motorists and are providing alternate routes for IH 10 motorists. Crews continue to monitor flooded roadways and provide traffic control and detour assistance. USCG along with the barge company will attempt to remove the barge this morning during daylight

hours. Bridge Engineers are standing by to assess the condition of the bridge on IH-10 at the San Jacinto River after removal of the barge. Currently there are 50 roadways affected by high water and an additional 29 roadway closures due to flooding. IH-10 from Channelview to Beaumont has various closures, IH-69 from Humble to Cleveland has water over the service road in various locations.

Texas Health and Human Services Commission (HHSC): The HHSC SOC Liaison is collecting, documenting and sharing situational awareness information, responding to inquiries, and monitoring state requests for HHSC-provided assets. HHSC has received five State of Texas Assistance Request (STARs) for water/ice. These are being worked on and will be fulfilled according to requested timelines. All programs are currently monitoring this situation. ERM continues to staff the HHSC SOC Liaison position today. Night shift is not expected to activate at this time.

Texas Information and Referral Network (2-1-1 TIRN): The 2-1-1 Texas Information and Referral Network call center at the Southeast Regional Planning Commission (SERPC) is closed today. Other 2-1-1 call centers are taking calls on behalf of SERPC. There has been virtually no impact to call volume. United Way of Greater Houston (UWGH) is operating at 75% capacity. Other 2-1-1 call centers are taking calls on behalf of SERPC and UWGH and therefore there has been a limited to no impact. As of Friday, September 20, 2-1-1 TIRN received a 20% increase in calls (an additional approximately 1,500 calls) over Thursday but wait times were not impacted suggesting that the Network is handling the increased volume. State office remains in communication with the Network and its call specialist to ensure up-to-date, accurate and comprehensive information and referral are being provided. Top 5 Referrals: STEAR (165), Shelters (164), 9-1-1 Services, Beaumont Police record (36), Disaster Relief, Weather Info (22), Crowd Relief (18). Top 5 Counties: Jefferson (39%), Harris (37%), Orange (5%), Montgomery (5%), Liberty (3%).

Texas Military Department (TMD): TMD has activated 86 personnel in support of the September Severe Weather response. TMD has one Ground Transportation Company headquartered in Wertheimer, with elements operating in Winnie, Beaumont or staged in Huntsville. TMD also has five Rotary Wing MRPs in support of TX-TF1 staged in Tomball and Grand Prairie. In addition TMD has one Military District Coordinator supporting DDC 15 and two State Operations Center Support Teams.

Texas Parks and Wildlife Department (TPWD): TPWD Game Wardens with SAR capabilities, local Game Wardens, State Parks Police officers and a Game Warden Strike team responded to the Southeast Texas area in response to severe weather associated with Tropical Depression Imelda. The requests for water resources to support water rescue/evacuations decreased. All resources maintained an available status until approximately 1:00 PM on 9/20/19 when all out of area resources were demobilized. Local resources were assigned to Orange County and Harris County and conducted 33 evacuations. As of 4:00 PM on 9/20/19 all local resources went under activated status and can be tasked if the need arises. TPWD has rescued 389 individuals, evacuated 228 individuals and 27 animals throughout southeast Texas.

Texas Office of Attorney General (TXOAG): TXOAG is providing legal support and authority for the State and citizens of Texas, to aid local and state law enforcement agencies with safeguarding lives and property as requested, investigating and addressing any complaint of

price gouging that occurs in the State following a disaster declaration by the Governor, and maintain safe evacuation shelters.

Public Utility Commission of Texas (PUC): The PUC is monitoring outages in the affected areas. The current rain bands on the south side of the disturbance have basically set up in Entergy Texas' service area. Entergy will be activating their mutual assistance agreements, and should have resources inbound to the state.

As of 1400, Friday, 9/20, CenterPoint has approximately 4500 outages. Over the last 24 hours, CenterPoint has restored a rolling total of more than 88,000 customers. In addition, they have identified approximately 40 homes which may not be able to receive power. Please note that this number is an estimate. As of 1400, Friday, 9/20, Entergy has approximately 16,000 outages. Over the last 24 hours, Entergy has restored a rolling total of 37,000 customers. Entergy has identified roughly 1,000 homes which may not be able to receive power. This number is also an estimate and Entergy is working to confirm the number and location. Entergy has 700 staff deployed in addition to several airboats and high-profile vehicles in order to assist in restoration. At this time, Entergy is anticipating restoration will be completed by 2000 Saturday.

Volunteer Agencies Active in Disaster (VOAD):

American Red Cross (ARC): ARC has initiated the Tropical Storm Imelda response and are staffing with leadership teams. Many ARC volunteers are ready to respond. Teams conducted volunteer call downs and have mass care teams on standby status through the state. ARC is supporting various EOCs virtually and in person. Inspecting shelter trailers across the state and crews are on standby to move when activated. Shelter trailers are stocked to support a 50-100 person shelter and are strategically stationed throughout the potentially affected area.

The Salvation Army (TSA): The Salvation Army is monitoring the flooding occurring due to TD Imelda moving through SE Texas. They have been in contact with their Salvation Army units around the state and have put several mobile feeding units on standby in anticipation of feeding needs in the affected communities. Salvation Army facilities outside the affected area are open for evacuees looking for shelter. Volunteers have been put on alert. Currently providing hydration and snacks at the North Orange Baptist Church and have bulk supplies positioned in Beaumont and Houston. The Salvation Army continues to coordinate with State and Local EMS across the affected area. They are participating in Texas VOAD and Feeding Task Force coordination calls. Salvation Army is currently coordinating with Orange County OEM and the Police Chief of Vidor providing hydration and snacks to shelters and first responders. Salvation Army Leadership will be out in the community doing assessments for feeding and other needs. Salvation Army of Beaumont at the request of EM will be opening up its gym as an overflow evacuation shelter as the shelters in the area are almost at capacity. Salvation Army Liaison will be staffing DDC 15 Beaumont starting today. Providing food and hydration to the Beaumont City Hall for survivors and first responders. Salvation Army of Galveston providing MREs and hydration and dinner to the Boliver Fire Department due to no power. Salvation Army of Conroe providing meals, hydration and snacks at Bull Sala Community Center in New Caney. Service delivery as of 09/19/2019 is 500 meals, 500 drinks, and 500 snacks. Six mobile feeding units were on standby. One 5,000 meal capacity field-kitchen was put on Standby in Orange. Bulk supplies were positioned in Beaumont and Houston. There were 24 pallets of food boxes positioned in SA Beaumont Warehouse. There were 100 cots and blankets delivered to

Beaumont for overflow county overflow shelter. Hygiene products were delivered to Beaumont for distribution.

RESCUES AND EVACUATIONS

Agency	Rescue	Evacuations	Shelter in Place Checks	Pets/Animals
TAMUS TX-TF1	399	1027	500+	38
DPS (THP/TMU)	48			
TPWD	389	228		27
TMD	130	739		
Total	966	1,994	500+	65

ACTIVATED SHELTERS

County	Shelter Name	Address	Capacity	Pop
Chambers	White's Park Community Building	225 White Park Dr., Anahuac, TX 7714	154	134
Chambers	McLeod Park	10717 Langston Rd., Baytown, TX, 77523	154	134
Chambers	East Chambers Junior High Gym	234 Buccaneer Dr. Winnie, TX., 77665		42
Hardin	YYAFA	170 Highway 418, Silsbee, TX., 77656	300	17
Jefferson	First Baptist Church Hamshire	24304 TX-124, Hamshire, TX 77622		309
Jefferson	Grace Community Baptist Church	22044 Burell-Wingate Rd., Beaumont, TX 77705		50
Jefferson	Central High School	88 Jaguar Dr. Beaumont, TX., 77702		175
Montgomery	MCTX East Montgomery County Senior Center	21679 McCleskey Rd., New Caney, TX 77357	147	105
Orange	Orange County Convention and Expo Center	11475 FM 1442, Orange, TX 77630	194	27
Orange	North Orange Baptist Church	4775 N. 16 th St., Orange, TX., 77632	188	27
Harris	House of Mercy	1126 Cypress St., Baytown, TX., 77520		3

Harris	New Light Christian Center - East	7313 E Houston Rd., Houston, TX., 77028	166	75
Liberty	Calvary Baptist Church	816 N. Blair Ave., Cleveland, TX., 77327	257	52
Liberty	Jack Hartel Building	318 San Jacinto St., Liberty, TX., 77575		16
		Shelter Totals	14	1,166

STATE RESOURCES COMMITTED

Agency	Resource Kind and Type	Qty	Status	Resource Location
TAHC	SOC Liason	1	Assigned	SOC/Austin
TAHC	Regional Field Staff	1	Assigned	Rockdale
TAHC	PIO	1	Assigned	Austin
TAHC	Region Field Staff with Portable Corral	1	En Route	Chambers County, Whites Park
TAMU	TAMU VET Team	24	Assigned	Chambers County
TAMUS AGRILIFE	Extension Agents	15	Assigned	Jefferson/Chambers/Montgomery/Harris
TAMUS AGRILIFE	SOC Liaison	1	Assigned	SOC/Austin
TAMUS AGRILIFE	Specialists/Admin	12	Activated	College Station
TAMUS AGRILIFE	Extension Agents	5	Assigned	Orange County
TAMUS TFS	All-Hazards Incident Management Team (Personnel: 8)	1	Standby	State
TAMUS TFS	Chainsaw Teams (Personnel: 6)	3	Standby	State
TAMUS TFS	Planning Module (Personnel: 8)	1	Assigned	Beaumont DDC
TAMUS TFS	Short Type 3 Incident Management Team (Personnel: 5)	1	Assigned	Hardin County OEM
TAMUS TFS	SOC Liaisons (Personnel: 5)	5	Assigned	SOC/Austin
TAMUS TFS	High Profile Vehicles (TIFMAS) (Personnel: 12, Equipment: 5)	5	Assigned	Hardin County
TAMUS TFS	High Profile Vehicles (TIFMAS) (Personnel: 16, Equipment: 4)	4	Assigned	Jefferson County
TAMUS TFS	Engine (TIFMAS) (Personnel: 3, Equipment: 1)	1	Assigned	Orange County
TAMUS TFS	Water Tender (Personnel: 2, Equipment: 1)	1	Assigned	Orange County

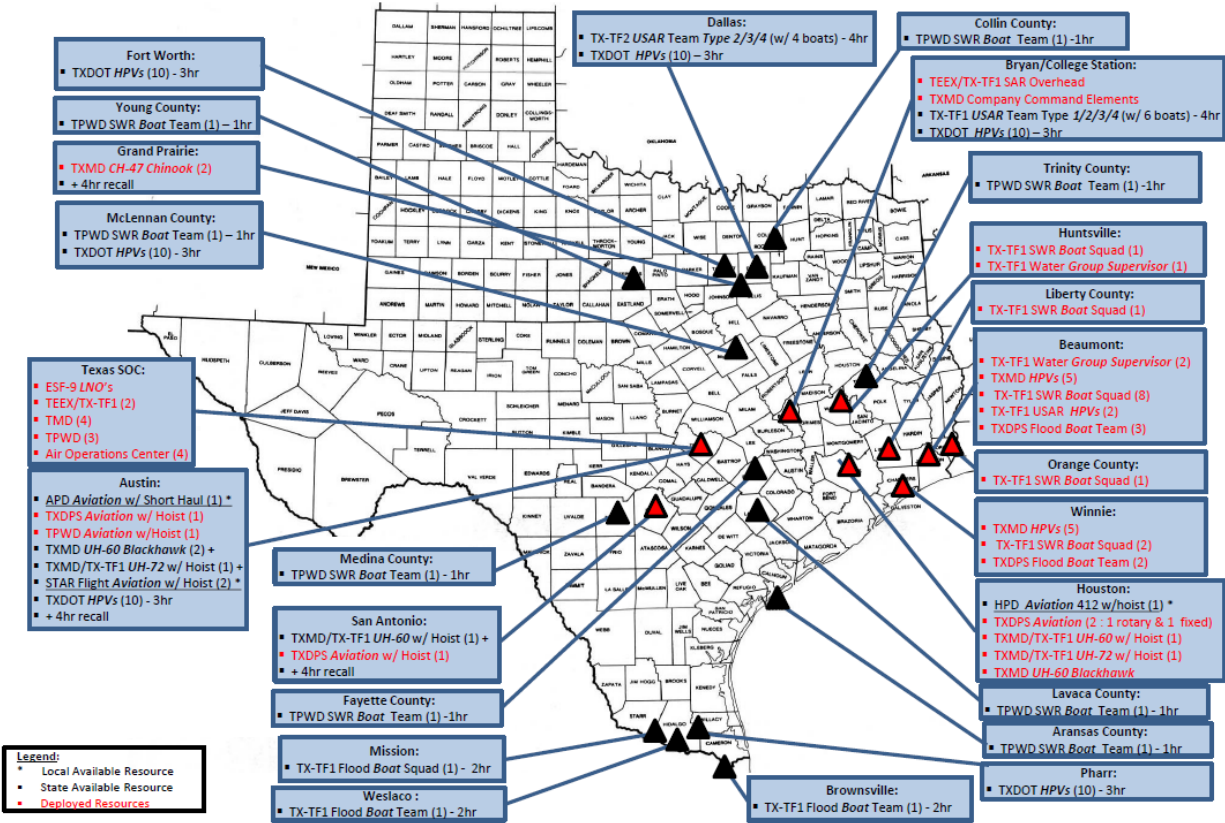
TAMUS TFS	Water Tender (Personnel: 6, Equipment: 3)	3	Activated	Galveston County
TAMUS TX-TF1	SWR Boat Squad (Personnel: 6 Equipment: 2)	1	Activated	Huntsville
TAMUS TX-TF1	SWR Boat Squad (Personnel: 36, Equipment: 12)	6	Activated	Jefferson County
TAMUS TX-TF1	High Profile Vehicles (HPV)(6 Personnel, Equipment 2)	2	Activated	Jefferson County
TAMUS TX-TF1	Water Rescue Managers with Tech (Personnel: 4, Equipment:2)	2	Activated	Jefferson County
TAMUS TX-TF1	SWR Boat Squad (Personnel: 12, Equipment: 4)	2	Activated	Liberty County / Chambers County
TAMUS TX-TF1	SWR Boat Squad (Personnel: 12, Equipment: 4)	2	Activated	Winnie
TAMUS TX-TF1	SWR Boat Squad (Personnel: 6, Equipment: 2)	1	Activated	Orange County
TAMUS TX-TF1	SWR Boat Squad (Personnel: 6, Equipment: 2)	1	Activated	Montgomery County
TAMUS TX-TF1	Helo SAR Techs (Personnel: 3)	1	Activated	Austin
TAMUS TX-TF1	SAR Overhead Team (Personnel: 4)	1	Activated	College Station
TAMUS TX-TF1	AOC (Personnel: 1)	1	Activated	Austin - SOC
TAMUS TX-TF1	SOC Liaison	2	Assigned	Austin - SOC
DPS (Aircraft)	Fixed-Wing (Personnel: 4, Equipment: 2)	1	Assigned	Houston/Beaumont Areas
DPS (THP)	SOC Liaison (Personnel: 2, Equipment: 2)	2	Assigned	SOC/Austin
DPS (THP/TMU)	Helicopter with Hoist	2	Activated	Houston/Beaumont
DPS (THP/TMU)	Rescue Swimmers	6	Activated	Houston/Beaumont
DPS (THP/TMU)	Flood Boat Teams (Personnel: 12, Equipment: 5)	5	Assigned	Jefferson/Chambers Counties
DPS (THP/TMU)	Fuel Trailer	1	Available	Standby
DSHS	AMBUS (MPV-603) (Personnel: 7, Equipment: 1)	1	Available	Cy-Fair Staging
DSHS	AMBUS (MPV-801) (Personnel: 6, Equipment: 1)	1	Available	Cy-Fair Staging
DSHS	Ambulance Strike Team (AST 6- 10) (Personnel: 11; Equipment: 6)	1	Assigned	Cy-Fair Staging

DSHS	Ambulance Strike Team (AST 6-20 Hvy) (Personnel: 13; Equipment: 6)	1	Assigned	Sour Lake and Lumberton FDs
DSHS	Ambulance Strike Team (AST 6-30 lt) (Personnel: 9; Equipment: 5)	1	Assigned	Chambers County
DSHS	Ambulance Strike Team (AST 7-10) (Personnel: 11; Equipment: 6)	1	Assigned	Hampshire FD
DSHS	Ambulance Strike Team (AST 8-10) (Personnel: 11; Equipment: 6)	1	Assigned	Orange County EOC, Orange FD
DSHS	Ambulance Staging Management Team (Personnel: 2, Equipment: 1)	1	Assigned	Cy-Fair Staging
DSHS	Medical Intake Support Team (MIST) (Personnel: 5, Equipment: 4)	1	Assigned	DDC-15 Beaumont, Orange Co EOC
DSHS	EMTF Coordinator (Personnel: 1, Equipment: 1)	1	Assigned	Cy-Fair Staging
DSHS	Forward Operations Group Supervisor (Personnel: 1)	1	Assigned	MEDCOM, San Antonio
HHSC	SOC Liaison	1	Activated	SOC/Austin
TMD	Ground Transportation Platoons. (Personnel: 22, Equipment: 12)	2	Assigned	Huntsville
TMD	Ground Transportation Platoon. (Personnel: 12, Equipment: 6)	1	Assigned	Beaumont
TMD	Ground Transportation Platoon. (Personnel: 12, Equipment: 6)	1	Assigned	Winnie
TMD	Ground Transportation Platoon Headquarters Element (Personnel: 12, Equipment 5)	1	Assigned	Wertheimer / Houston
TMD	Rotary Wing (Personnel: 7, Equipment 2)	1	Assigned	Tomball
TMD	UH 60 Slick (Personnel: 4, Equipment: 1)	1	Assigned	Beaumont
TMD	CH-47 (Personnel: 4, Equipment: 2)	2	Available	Grand Prairie
TMD	TMD Boats (Personnel: 6, Equipment 3)	3	Released	Beaumont
TMD	SOC Support Personnel	6	Assigned	SOC/Austin
TMD	Military District Coordinator for DDC 15	1	Assigned	Beaumont
TPWD	SOC Liaison (Personnel: 2, Equipment: 2)	2	Assigned	SOC/Austin
TPWD	SAR Captain	1	Released	Austin (Statewide coordination)

TPWD	Game Warden Swift Water Rescue Boat Teams (Personnel: 10, Equipment: 5)	5	Released	Statewide
TPWD	Major Game Warden	1	Released	SE TX
TPWD	Capt. Game Warden (Personnel 3, Equipment: 3)	3	Activated	Region 2 AOR
TPWD	Lt. Game Warden	4	Released	SE TX
TPWD	Captain – State Parks Police Officers (Personnel: 1, Equipment: 1)	1	Activated	Region 2 AOR
TPWD	Game Wardens (each with a 4x4 Truck) (Personnel: 18, Equipment: 18)	18	Activated	Region 2 AOR
TPWD	State Parks Police Officers(each with a 4x4 Truck) (Personnel: 6, Equipment: 6:	6	Activated	Region 2 AOR
TPWD	Airboats	8	Activated	Region 2 AOR
TPWD	Flat-Bottom Boats	4	Activated	Region 2 AOR
TPWD	Fuel Trailer	1	Released	SE TX
TPWD	Incident Command Trailer	1	Released	SE TX
TPWD	TPWD AirBus AS350 Hoist Equipped Helo (Personnel: 3, Equipment: 1)	1	Released	Austin
TPWD	Public Information Officer	1	Activated	Various
TxDOT	SOC Liaison	1	Assigned	SOC/Austin
TxDOT	High profile vehicle Water Rescue	10	Released	Bryan
TXOAG	SOC Liaison	1	Assigned	SOC/Austin
PUC	Emergency Management Coordinator	1	Assigned	SOC/Austin
PUC	Entegy Manager of Regulatory Affairs	1	Assigned	SOC/Austin

SAR Resources 9-21-2019 0300 hrs

This map depicts a snapshot in time. Resource locations are fluid based on response needs. Use normal resource request process for SAR assistance.



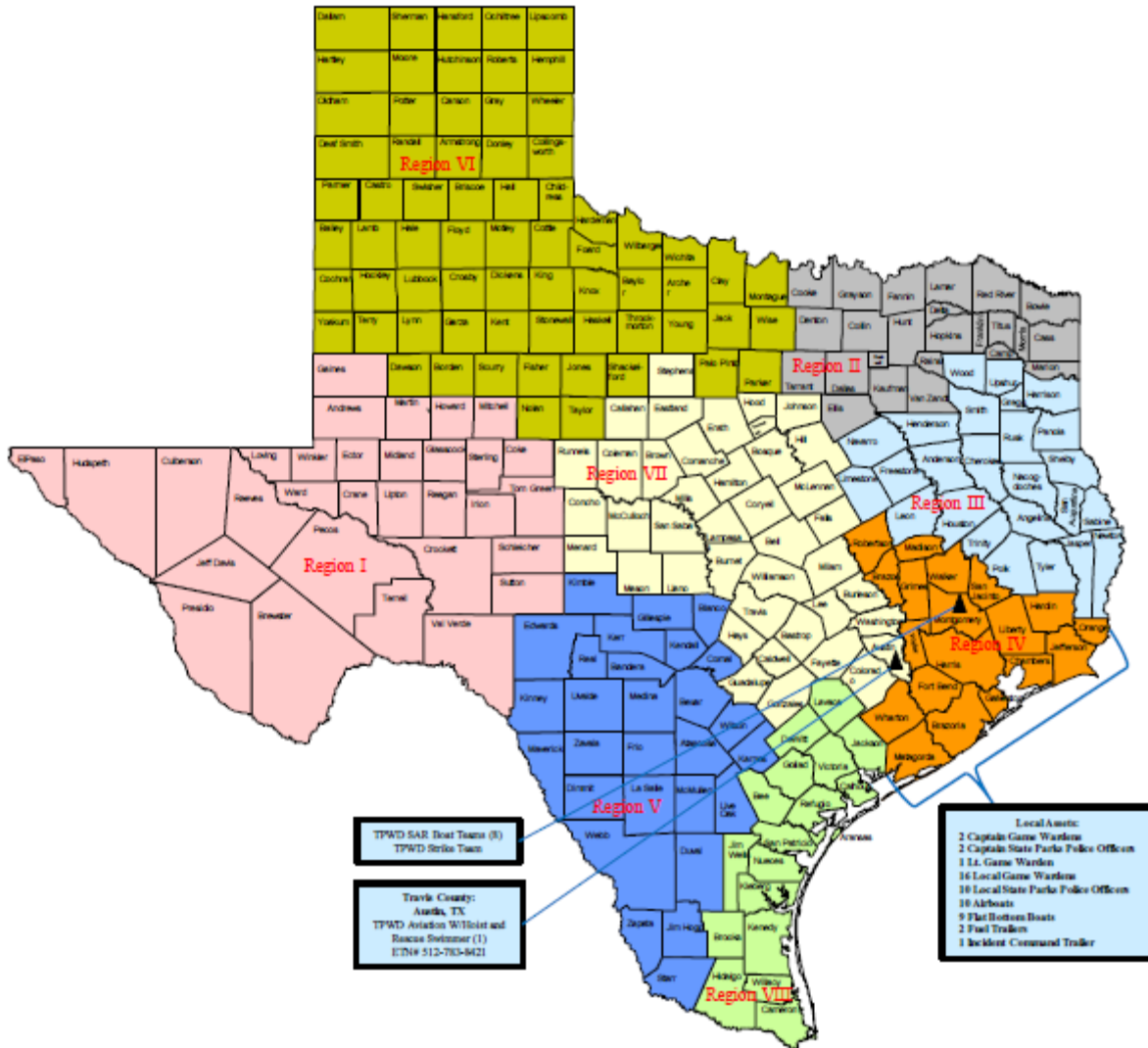
Event: 19-0029 Sept. SW
 Date: 9/20/19
 Time: 0300



Texas Parks and Wildlife Department
 Law Enforcement Division



Search and Rescue Command
 Major of Special Operations - Brent Satsky
 Search and Rescue Captain - Andrew Alexander



TPWD SAR Boat Teams (8)
 TPWD Strike Team

Travis County:
 Austin, TX
 TPWD Aviation W/flight and
 Rescue Swimmer (1)
 ED# 512-763-6423

Local Assets:
 2 Captain Game Warden
 2 Captain State Parks Police Officer
 1 Lt. Game Warden
 16 Local Game Warden
 18 Local State Parks Police Officer
 10 Akeboats
 9 Flat Bottom Boats
 2 Fuel Trailers
 1 Incident Command Trailer

Legend:
 Available Resources: ▲
 Assigned Resources: ▲

FINAL COMMENTS: The State Operations Center (SOC) remains at Readiness Level II (Escalated Response Conditions) as of 7:00 AM, September 19th, 2019. The Texas Division of Emergency Management (TDEM) continues to monitor the situation and will provide additional situation reports as needed.

The four levels of SOC activation are:

- Level I (Emergency Conditions)
- Level II (Escalated Response Conditions)
- Level III (Increased Readiness Conditions)
- Level IV (Normal Conditions)

This Situation Report can be found on the TDEM webpage at: <https://tdem.texas.gov/>

W. Nim Kidd, MPA, CEM
Chief – Texas Division of Emergency Management
Vice Chancellor for Disaster and Emergency Services
Texas A&M University System

<https://tdem.texas.gov/>

Twitter: [@TDEM](https://twitter.com/TDEM)

(512) 424-2208 (24/7)