

# Texas Division of Emergency Management

## Texas State Operations Center



### Situation Awareness Brief

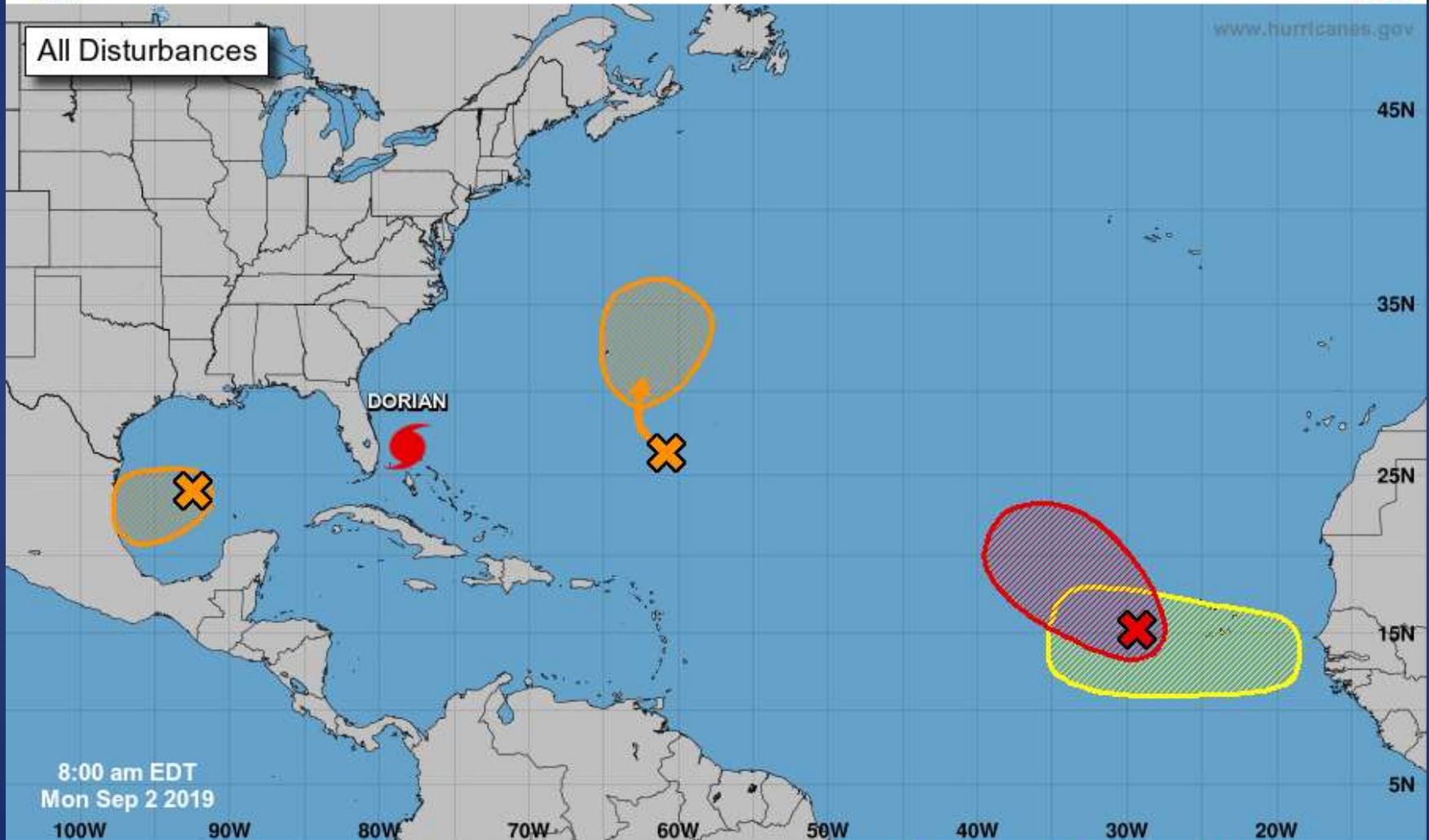


Monday, September 2<sup>nd</sup> 2019  
As of 0900 CST

# Tropical Weather Awareness



## Five-Day Graphical Tropical Weather Outlook National Hurricane Center Miami, Florida



Current Disturbances and Five-Day Cyclone Formation Chance: < 40% 40-60% > 60%

Tropical or Sub-Tropical Cyclone: Depression Storm Hurricane

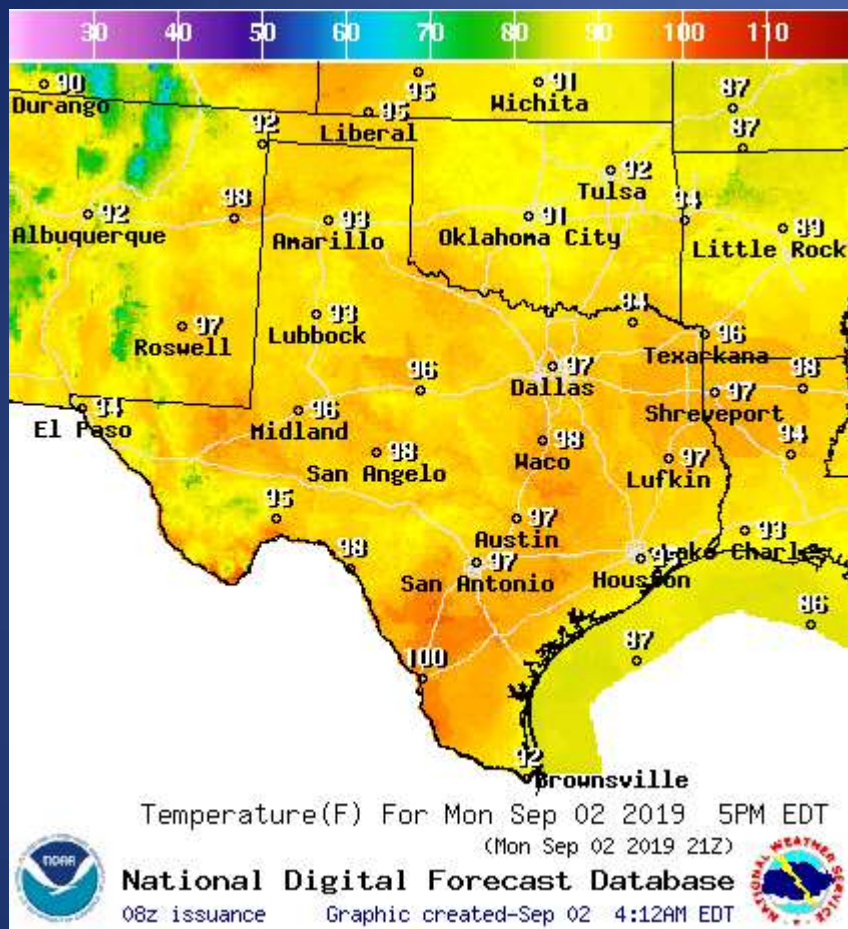
Post-Tropical Cyclone or Remnants

# Informational Products

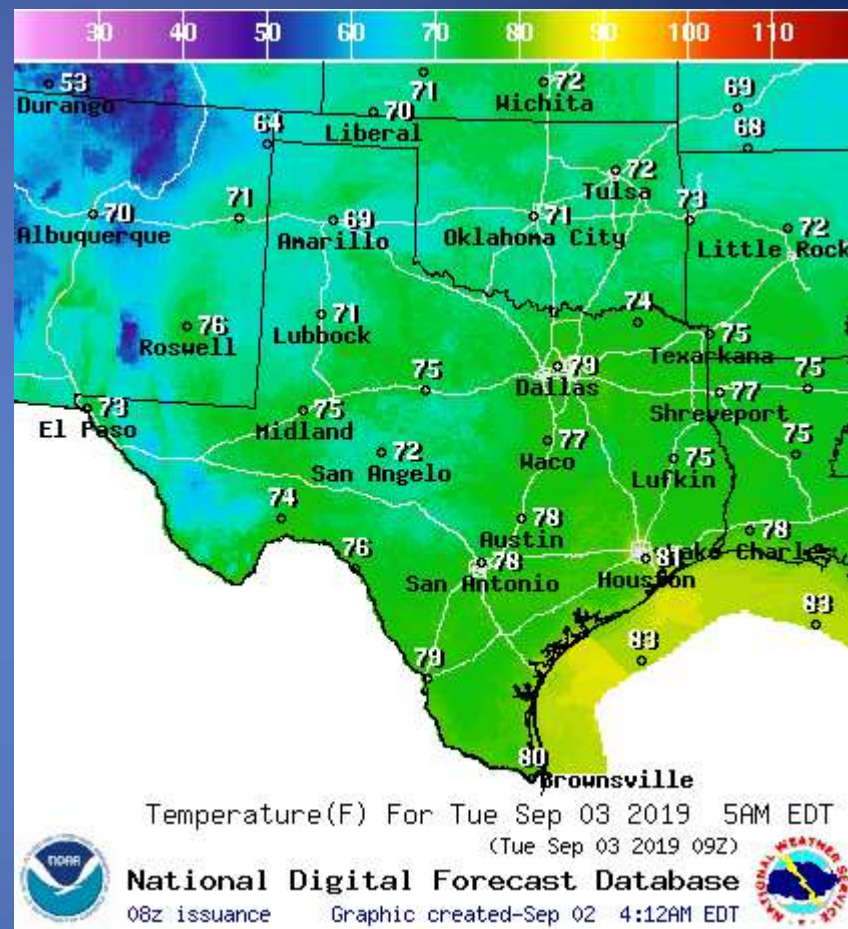
## Distributed by the State Operations Center

DATE	SUBJECT
09/01/19	NWS Lake Charles LA: tropical update: 1 pm Sun 9.1.19
09/01/19	Governor's Proclamation - Lowering Texas State Flag to Half-Staff
09/01/19	AMBER ALERT - Pearland PD - Irene Nunez
09/02/19	Daily NWS Threat Brief for Monday, September 2, 2019 for FEMA Region 6
09/02/19	NWS Brownsville <b>**Weather Update**</b> -- Tropical Disturbance Brings Heavy Rain

# Weather Forecast

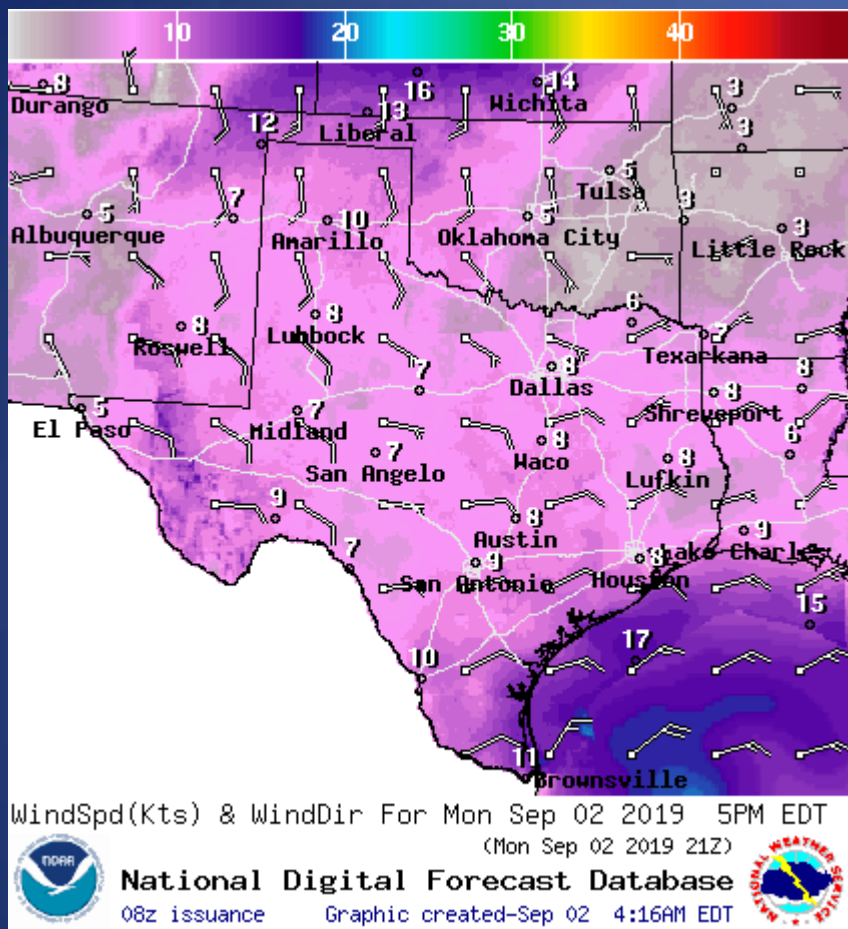


## Highs

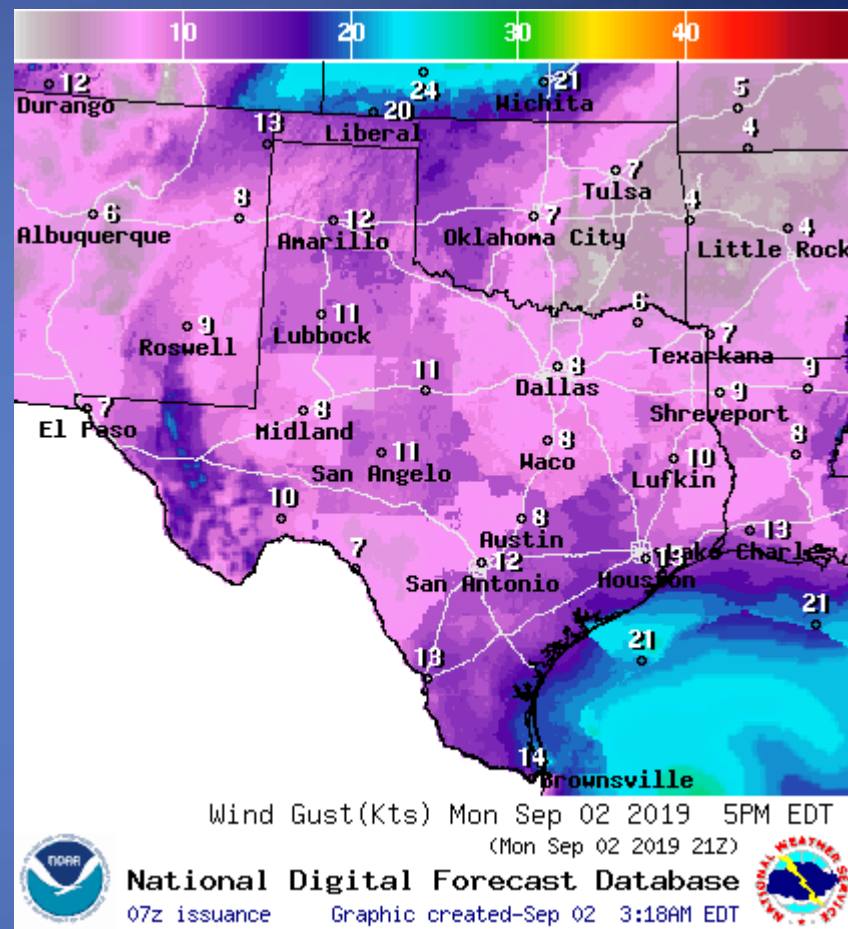


## Lows

# Weather Forecast



## Wind Speeds



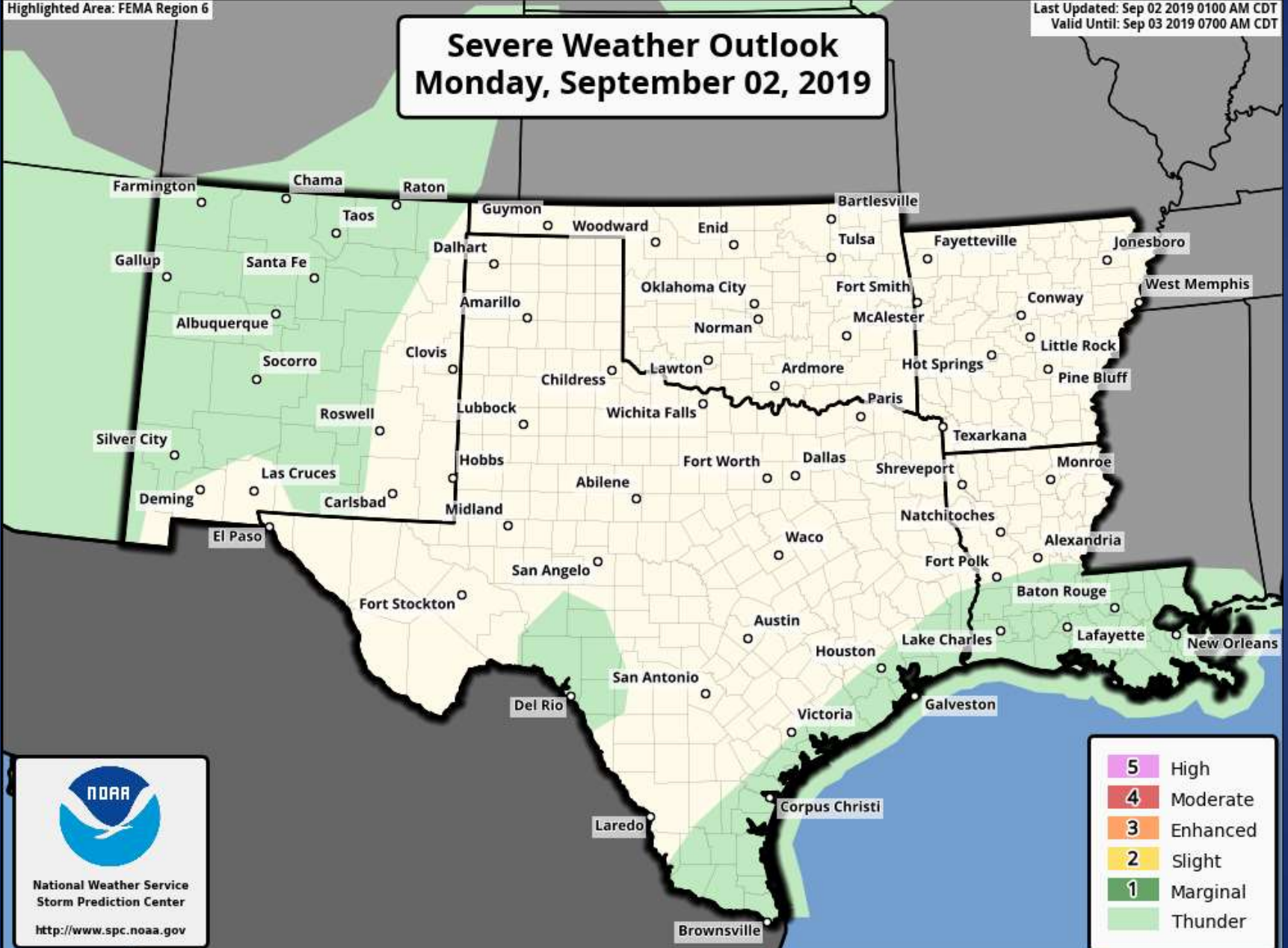
## Gusts

# Hazardous Weather

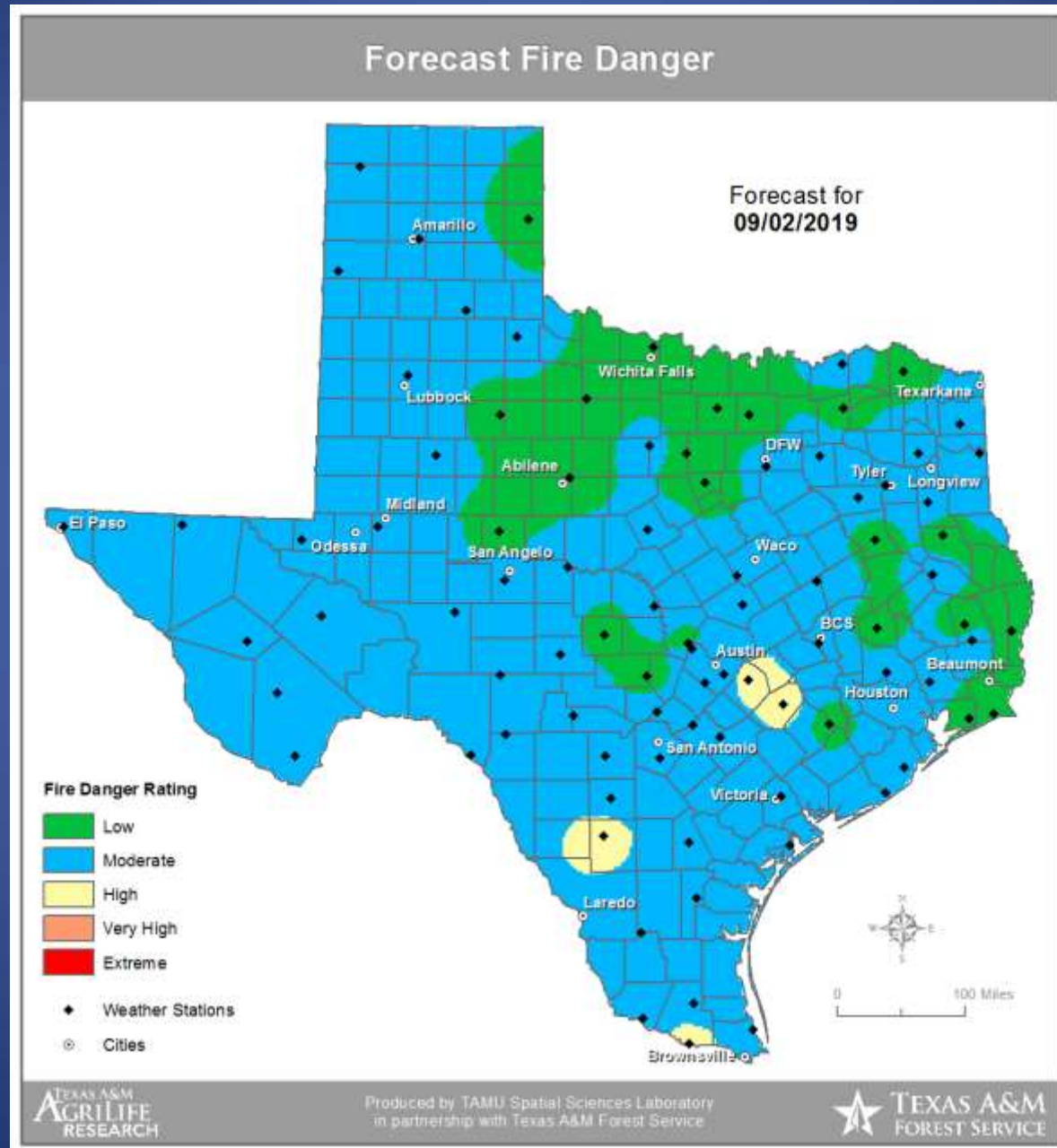
Highlighted Area: FEMA Region 6

Last Updated: Sep 02 2019 0100 AM CDT  
Valid Until: Sep 03 2019 0700 AM CDT

## Severe Weather Outlook Monday, September 02, 2019



# Fire Danger Forecast

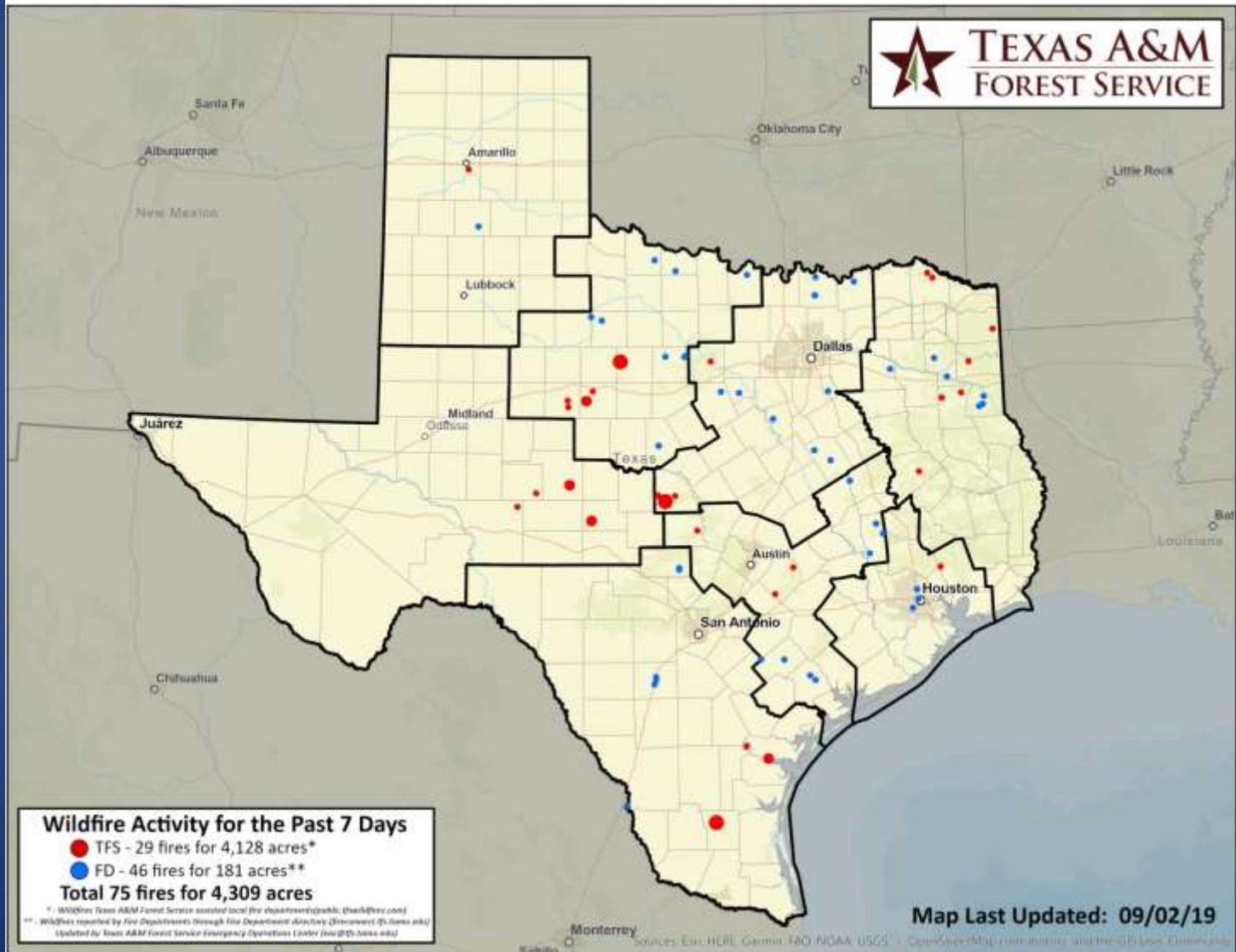






# Fire Activity (\*Last 24 Hours)

Reports 274 (no change) fires and 92,924 (no change) acres destroyed this year. There are 158 (no change) counties with burn bans. The Keetch–Byram Drought Index list 226 (-2) counties with an average over 400.



# Training

DATES		TITLE	COURSE	LOCATION
07/25/19	09/12/19	Community Emergency Response Team (CERT) Course	G-317	Euless