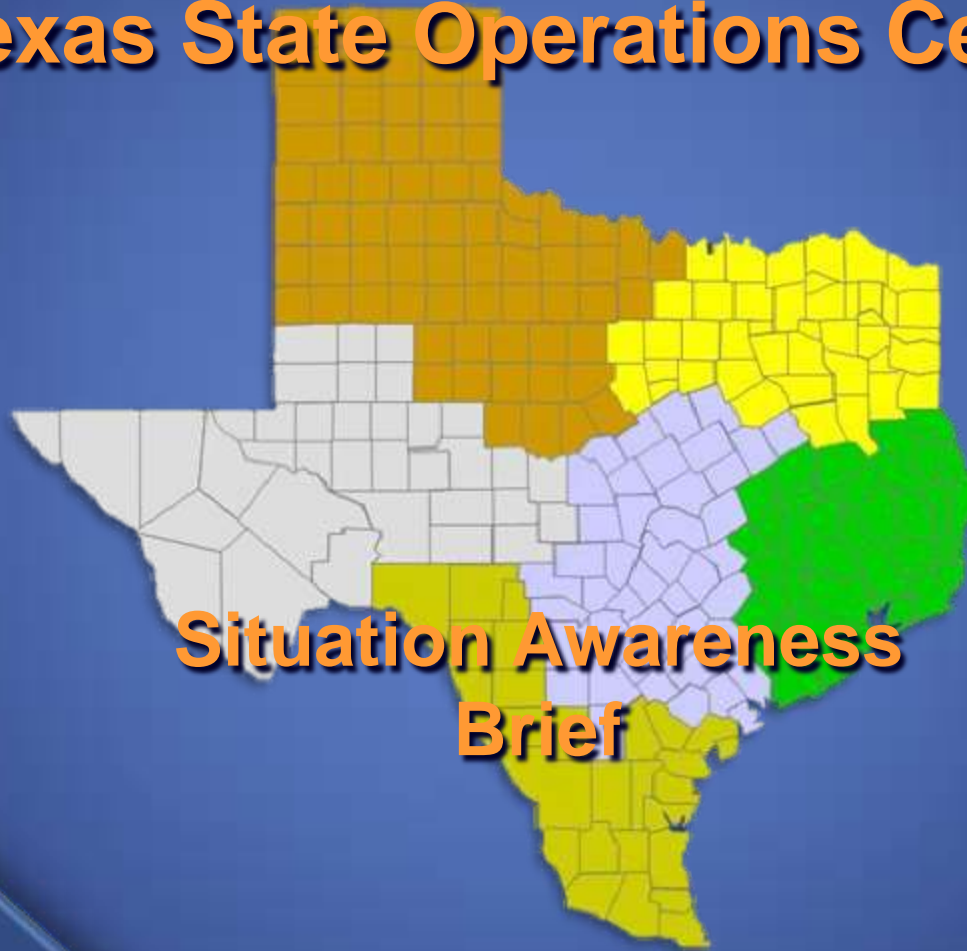


# Texas Division of Emergency Management

## Texas State Operations Center



### Situation Awareness Brief



Sunday, September 1<sup>st</sup> 2019  
As of 0900 CST

# Tropical Weather Awareness

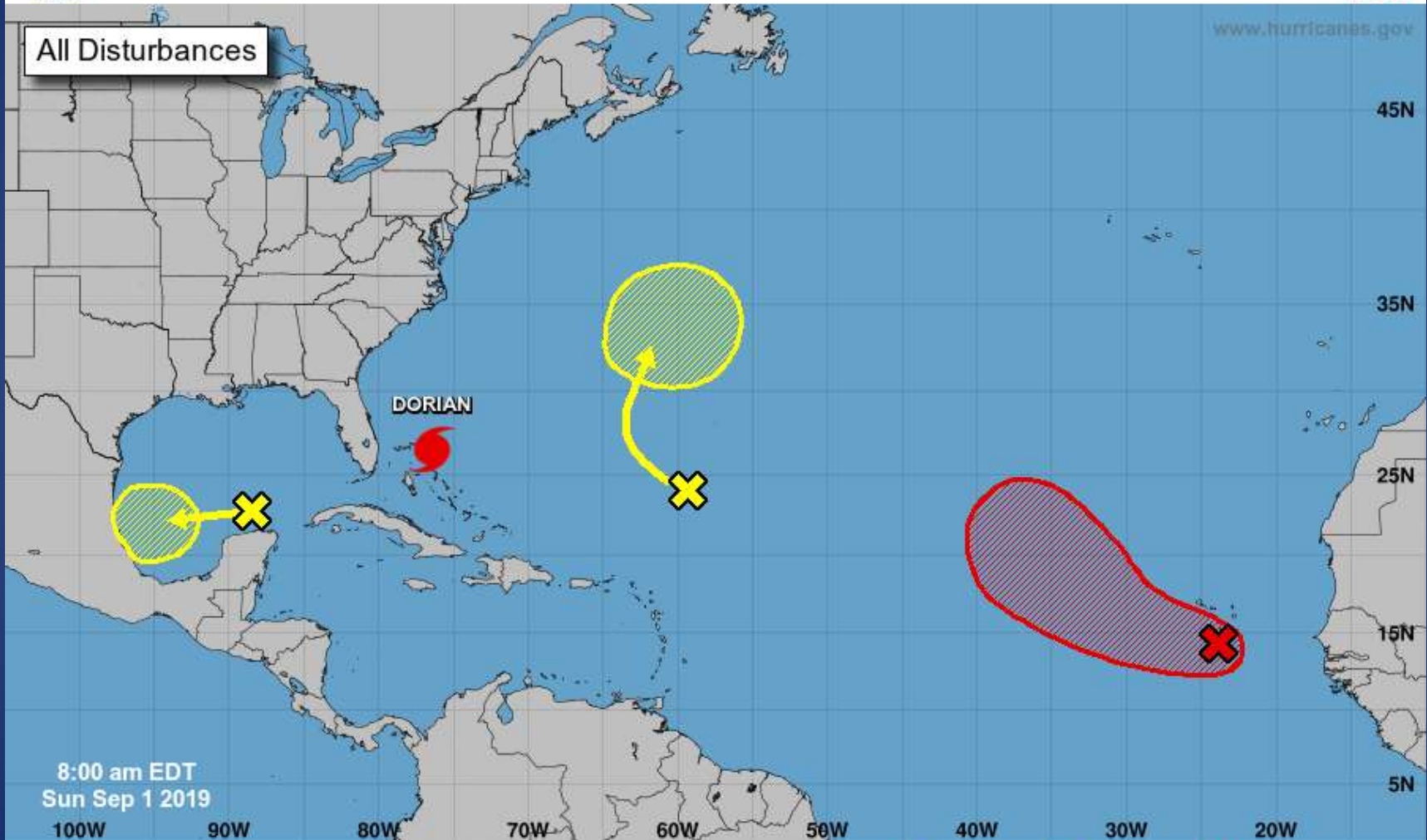


## Five-Day Graphical Tropical Weather Outlook

National Hurricane Center Miami, Florida



www.hurricanes.gov



Current Disturbances and Five-Day Cyclone Formation Chance: < 40% 40-60% > 60%

Tropical or Sub-Tropical Cyclone: Depression Storm Hurricane

Post-Tropical Cyclone or Remnants

# Incidents Reported to the State Operations Center (last 24 hours)

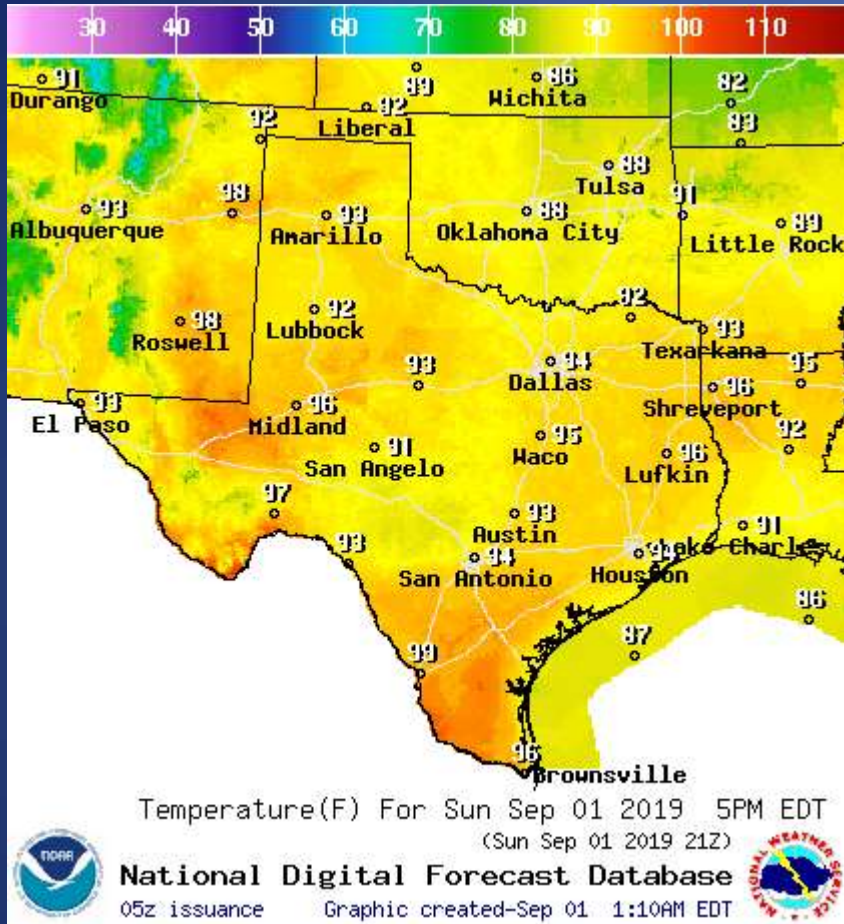
<b>DATE</b>	<b>EVENT / INCIDENT</b>	<b>LOCATION (City/County)</b>	<b>Final Report: Y/N</b>
08/31/19	Preliminary Earthquake Report (M2.6) Western Texas	Reeves County	Y
08/31/19	Preliminary Earthquake Report (M2.8) Western Texas	Pecos County	Y
08/31/19	Initial Report of Haverlah Wildfire Fire	San Saba County	N
08/31/19	Final Report of the Sing Fire	Brooks County	Y
08/31/19	Initial Report of the Haverlah 2 Wildfire	San Saba County	N
08/31/19	Update Report of the Haverlah Fire	San Saba County	N
08/31/19	Final Report of the Haverlah 2 Fire	San Saba County	Y

# Informational Products

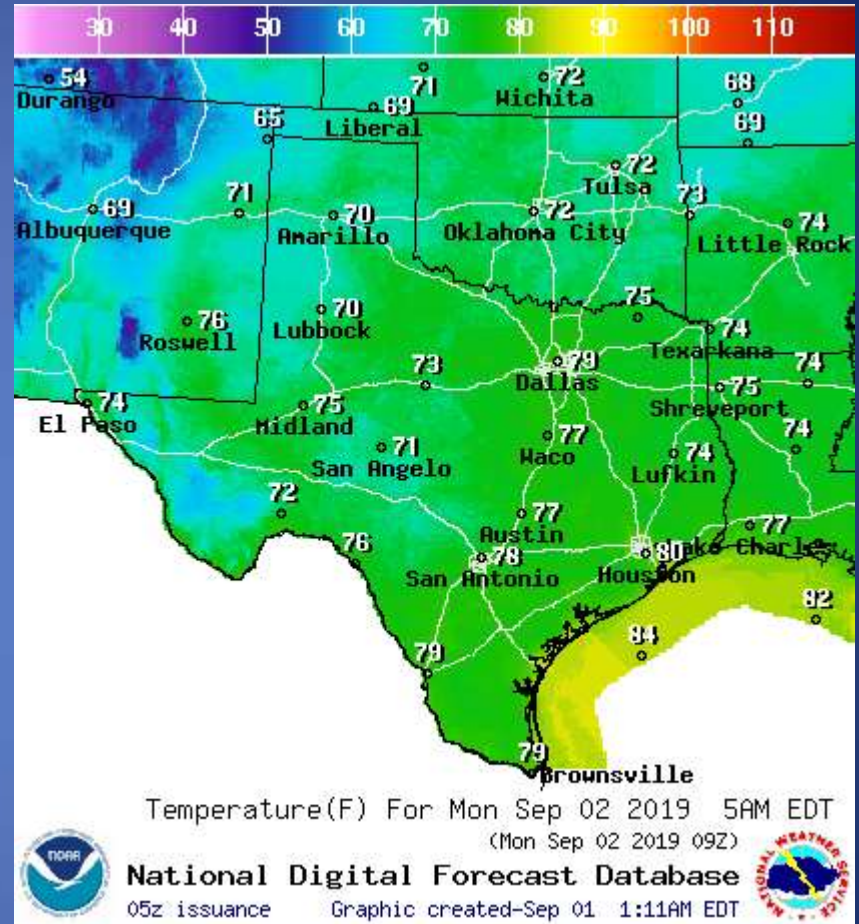
## Distributed by the State Operations Center

DATE	SUBJECT
08/31/19	NWS Lake Charles LA: Tropical Update: 1 pm Sat 8.31.19
08/31/19	NWS Houston/Galveston: Tropical Weather Update Saturday 8/31
08/31/19	Tropical Weather Outlook: 1900 CDT 083119
09/01/19	Daily NWS Threat Brief for Sunday, September 1, 2019 for FEMA Region 6

# Weather Forecast

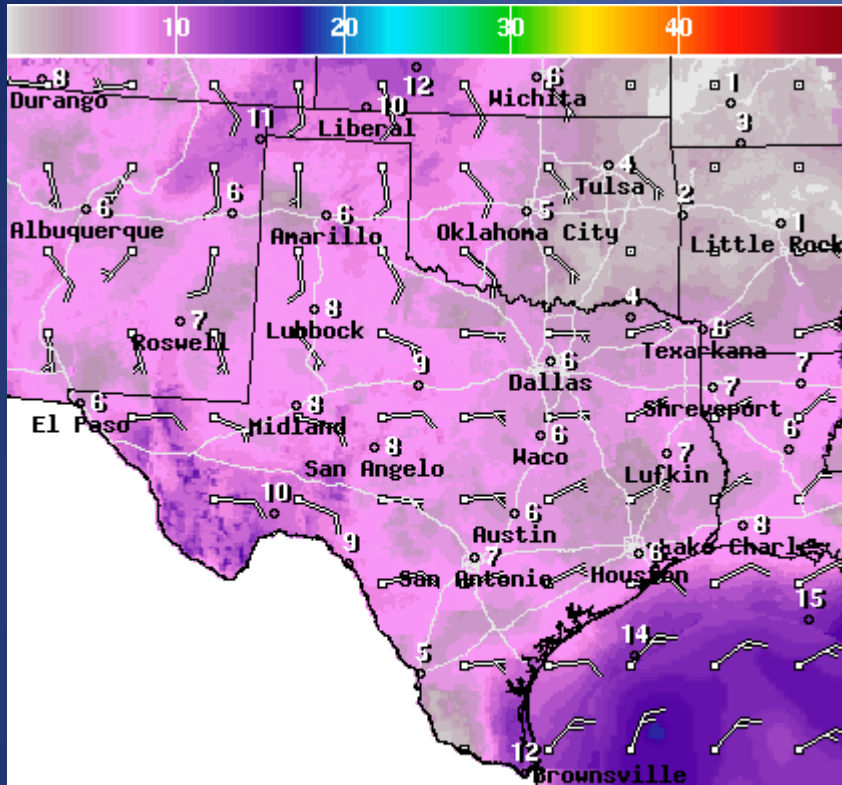


## Highs



## Lows

# Weather Forecast



WindSpd(Kts) & WindDir For Sun Sep 01 2019 5PM EDT  
(Sun Sep 01 2019 21Z)

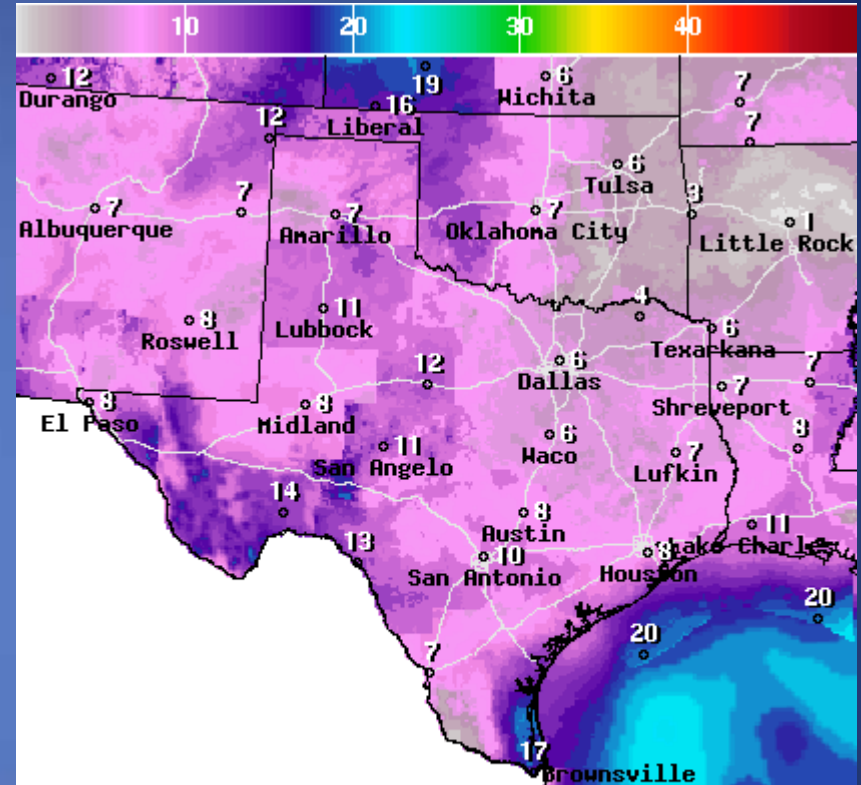


National Digital Forecast Database

05z issuance Graphic created-Sep 01 1:14AM EDT



## Wind Speeds



Wind Gust(Kts) Sun Sep 01 2019 5PM EDT  
(Sun Sep 01 2019 21Z)



National Digital Forecast Database

05z issuance Graphic created-Sep 01 1:17AM EDT



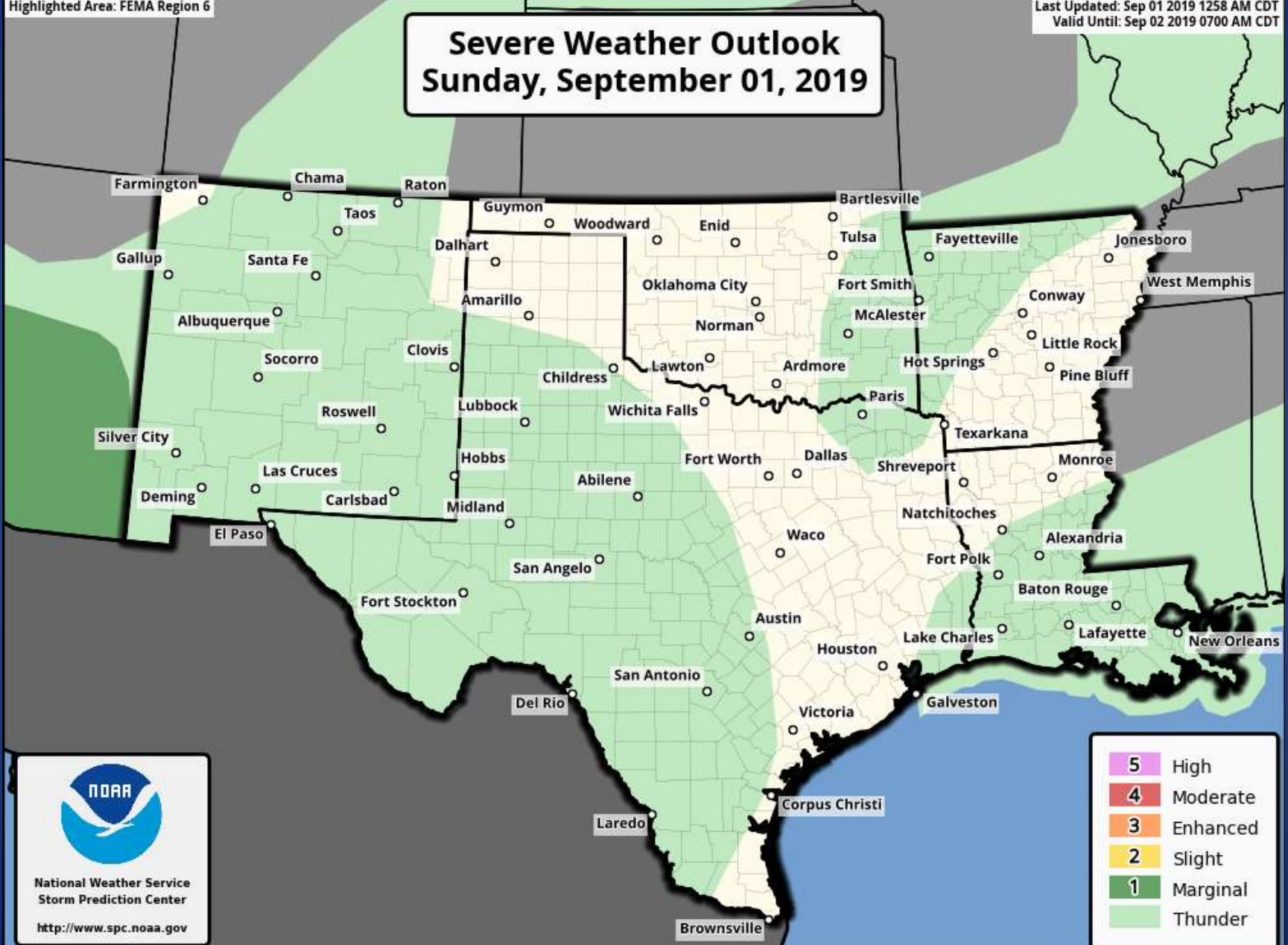
## Gusts

# Hazardous Weather

Highlighted Area: FEMA Region 6

Last Updated: Sep 01 2019 12:58 AM CDT  
Valid Until: Sep 02 2019 07:00 AM CDT

## Severe Weather Outlook Sunday, September 01, 2019



National Weather Service  
Storm Prediction Center  
<http://www.spc.noaa.gov>

5	High
4	Moderate
3	Enhanced
2	Slight
1	Marginal
	Thunder

# Weather Warning/Advisories Issued

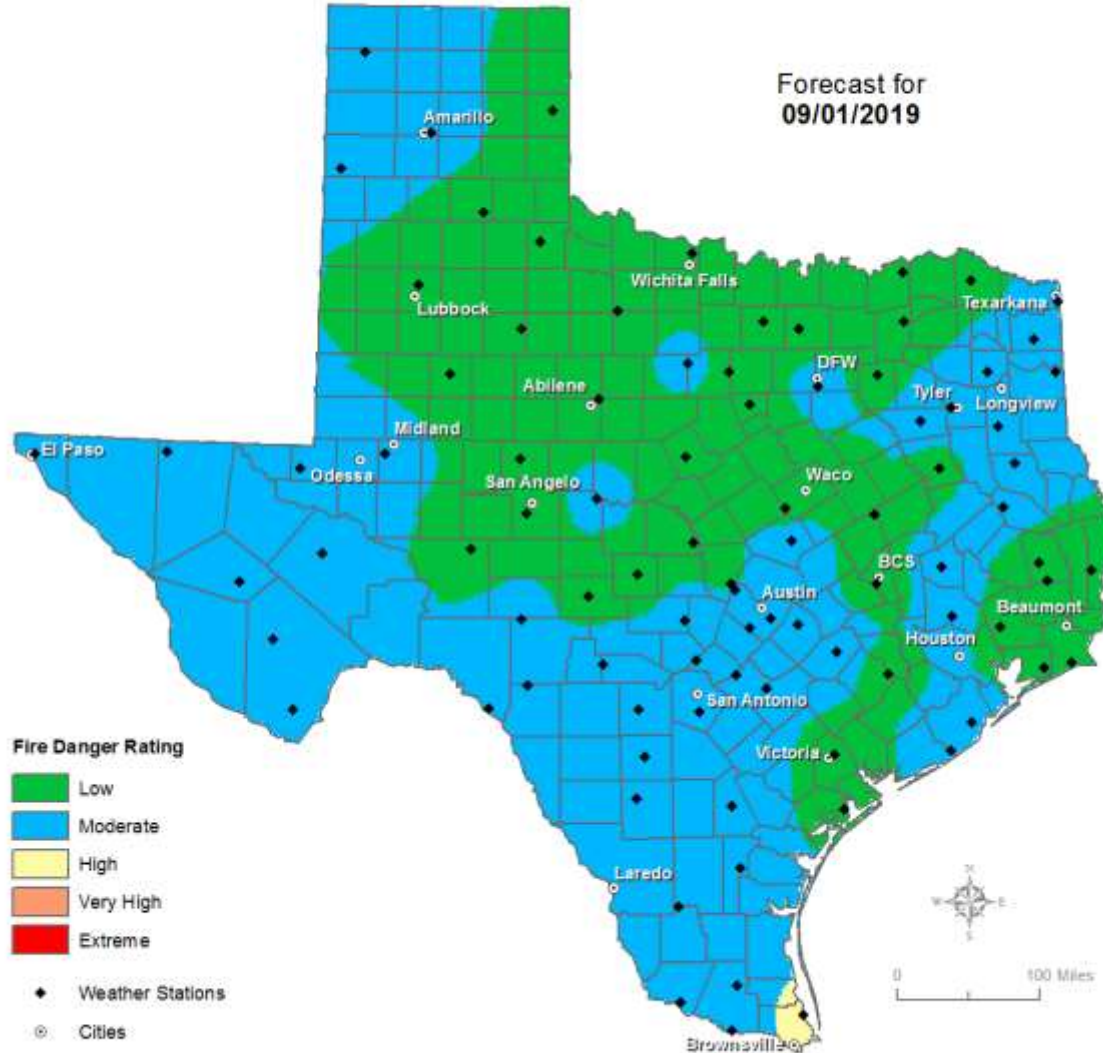
<b>DATE</b>	<b>WARNING TYPE</b>	<b>LOCATION</b>
08/31/19	Flood Advisory	Armstrong, Carson, Dallas, Ellis, Grimes, Henderson, Houston, Kaufman, Potter, Randall, Rockwall, Trinity and Walker Counties
08/31/19	Flood Warning	Delta and Hunt Counties
08/31/19	Urban and Small Stream Flood Advisory	Nolan County
08/31/19	Severe Thunderstorm Warning	Deaf Smith, Hartley, Nolan, Oldham and Potter Counties
09/01/19	Flood Advisory	Armstrong and Randall Counties
09/01/19	Severe Thunderstorm Warning	Carson and Gray Counties



# Fire Danger Forecast

## Forecast Fire Danger

Forecast for  
09/01/2019



### Fire Danger Rating

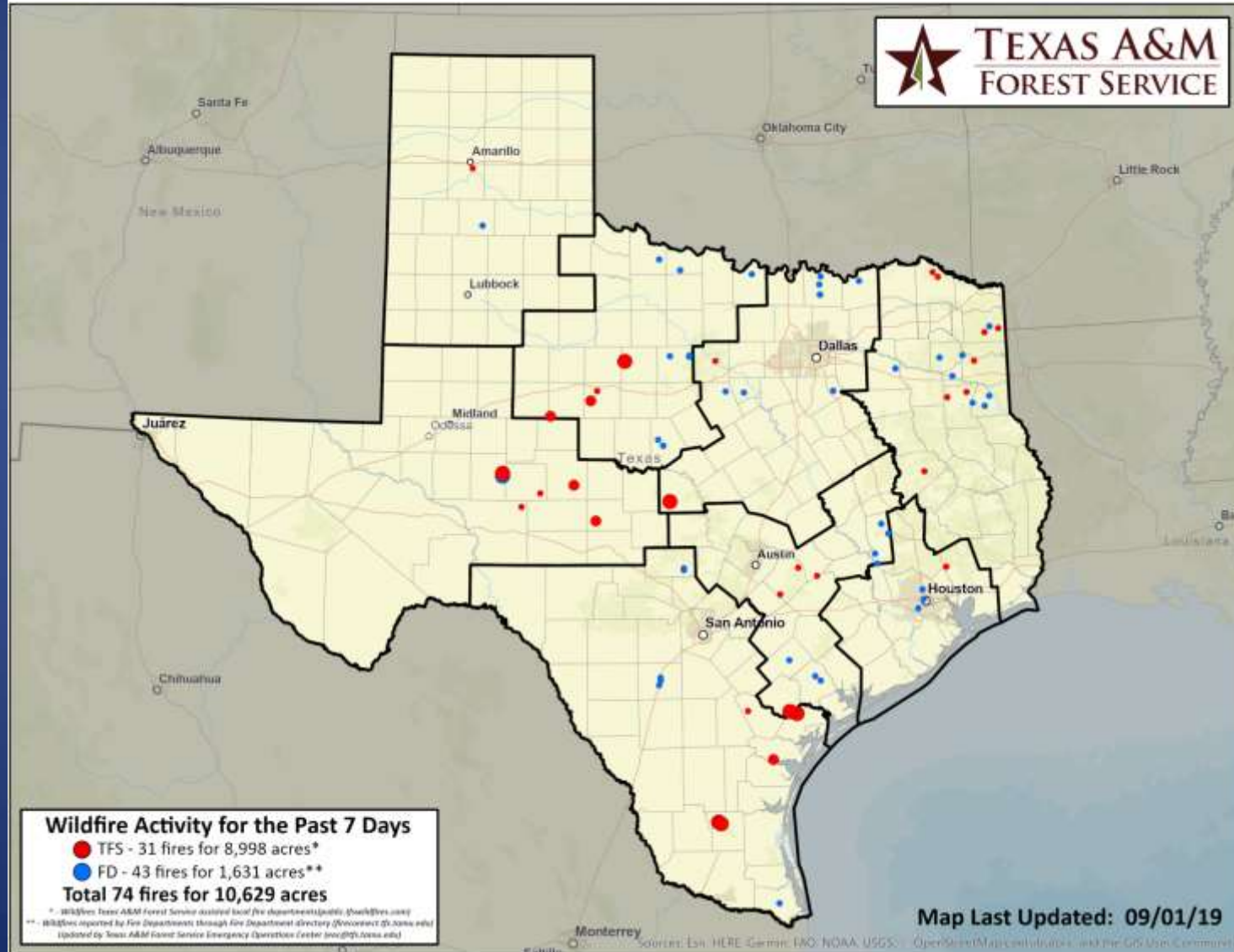


- ◆ Weather Stations
- ⊙ Cities



# Fire Activity (\*Last 24 Hours)

Reports 274 (no change) fires and 92,924 (no change) acres destroyed this year. There are 158 (+1) counties with burn bans. The Keetch–Byram Drought Index list 228 (-3) counties with an average over 400.



# Training

DATES		TITLE	COURSE	LOCATION
07/25/19	09/12/19	Community Emergency Response Team (CERT) Course	G-317	Euless

# Statewide Significant Events

DATE(S)		LOCATION	EVENT
08/29/19	09/01/19	Arlington	Texas Rangers MLB Baseball
09/01/19	09/01/19	Arlington	Advocare Classic LSU vs MIA NCAA Division 1 Football