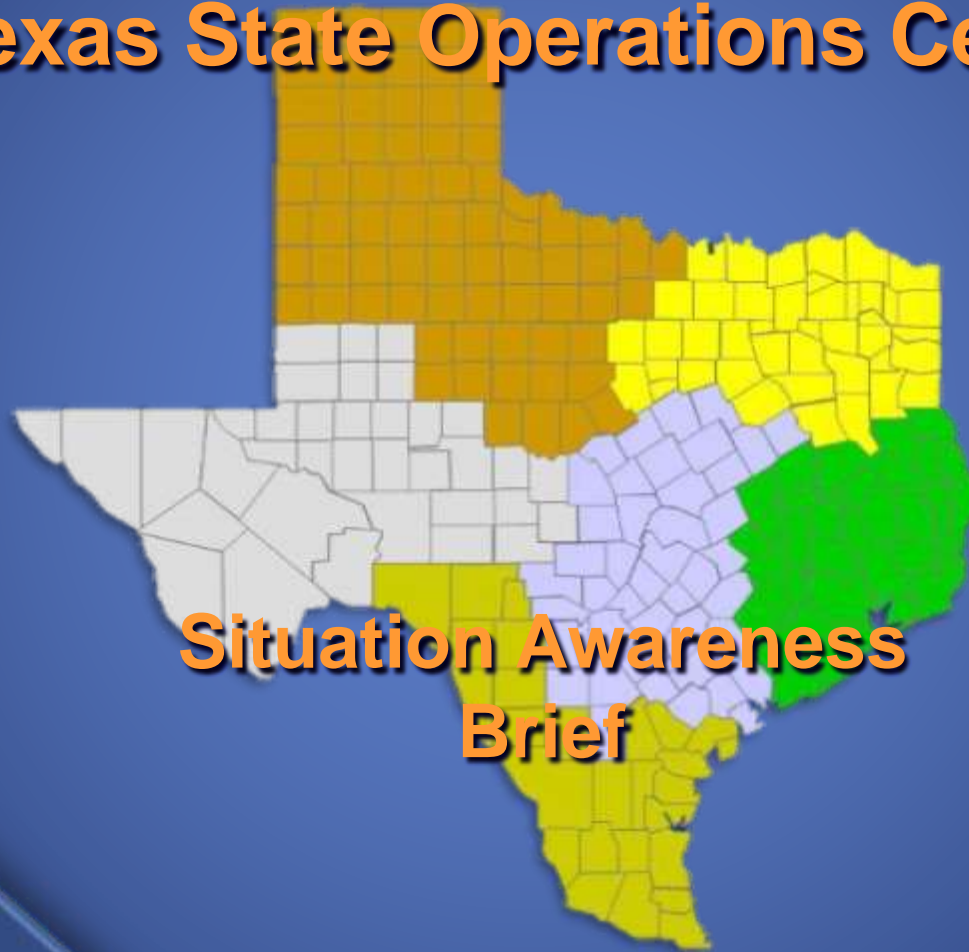


# Texas Division of Emergency Management

## Texas State Operations Center

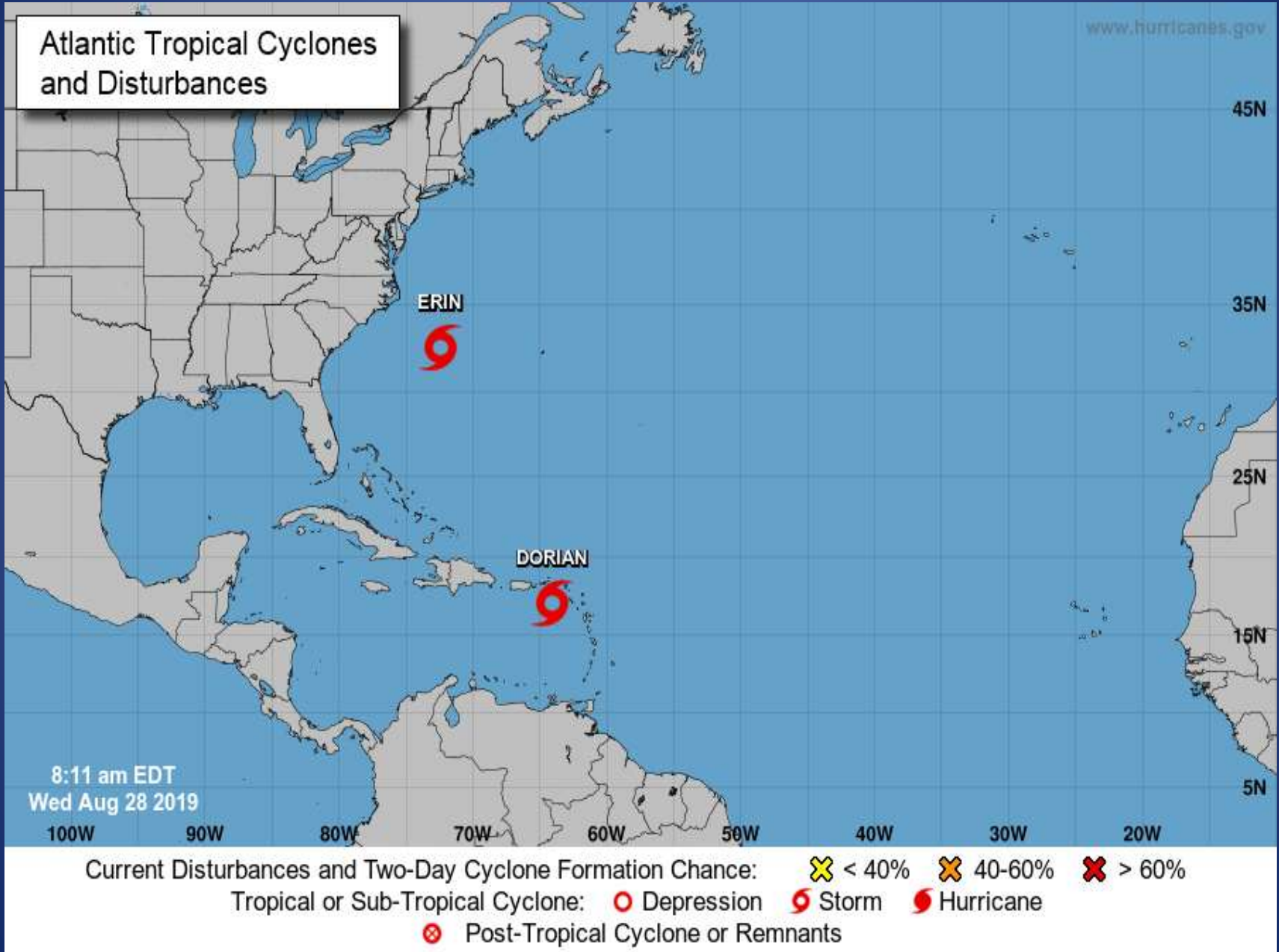


**Situation Awareness  
Brief**



**Wednesday, August 28<sup>th</sup> 2019**  
**As of 0900 CST**

# Tropical Weather Awareness



# Incidents Reported to the State Operations Center (last 24 hours)

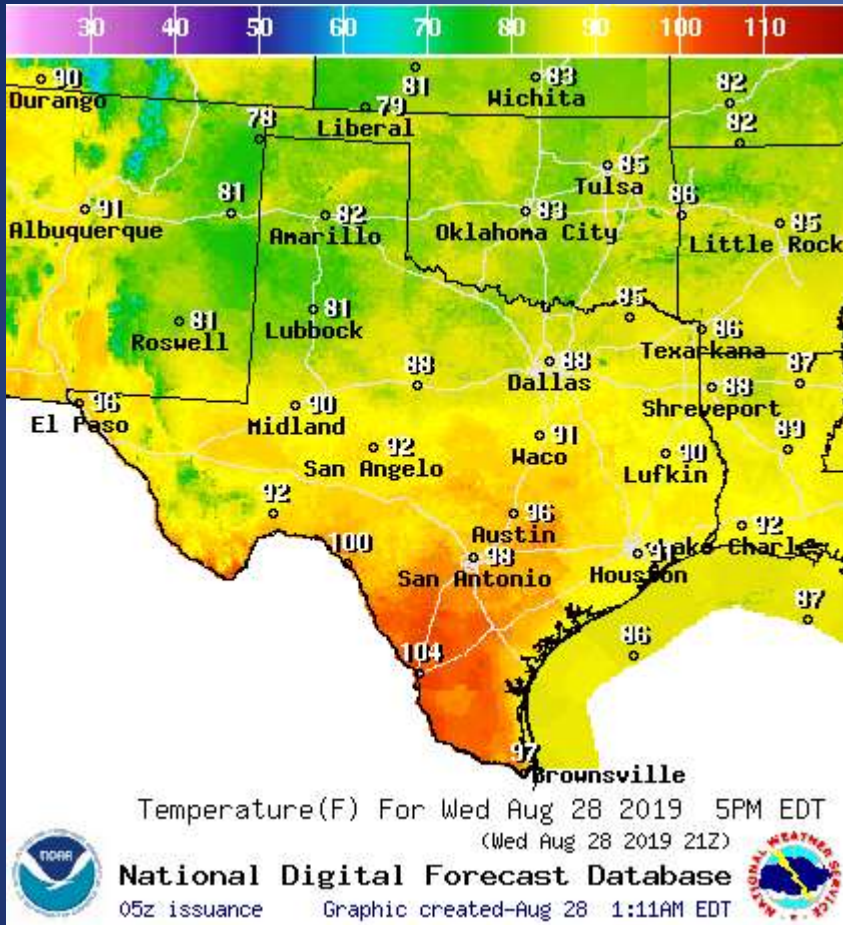
<b>DATE</b>	<b>EVENT / INCIDENT</b>	<b>LOCATION (City/County)</b>	<b>Final Report: Y/N</b>
08/27/19	Updated Report #2 of The Rhodes Ranch Fire	Taylor County	N
08/27/19	Final Report of a Road Closure	Kleberg County	Y
08/27/19	Initial Report of a Road Closure (US 59)	Victoria County	N
08/27/19	Initial Report of a Road Closure (IH37)	Atascosa County	N
08/27/19	Final Report of a Road Closure (US 59)	Victoria County	Y
08/27/19	Initial and Final Report of the Davenport Fire	Pecos and Terrell Counties	Y
08/27/19	AFRCC PLB Mission 19I7501 Has Been Opened	Guadalupe County	N
08/27/19	Final Report of the Greta Fire	Refugio County	Y
08/27/19	AFRCC PLB Mission 19I7501 Has Been Closed	Guadalupe County	Y
08/27/19	Final Report of a Road Closure (IH37)	Atascosa County	Y
08/27/19	Final Report of the Zacate (Goliad 183(Welder)) Fire	Goliad County	Y

# Informational Products

## Distributed by the State Operations Center

DATE	SUBJECT
08/28/19	Daily NWS Threat Brief for Wednesday, August 28, 2019 for FEMA Region 6

# Weather Forecast

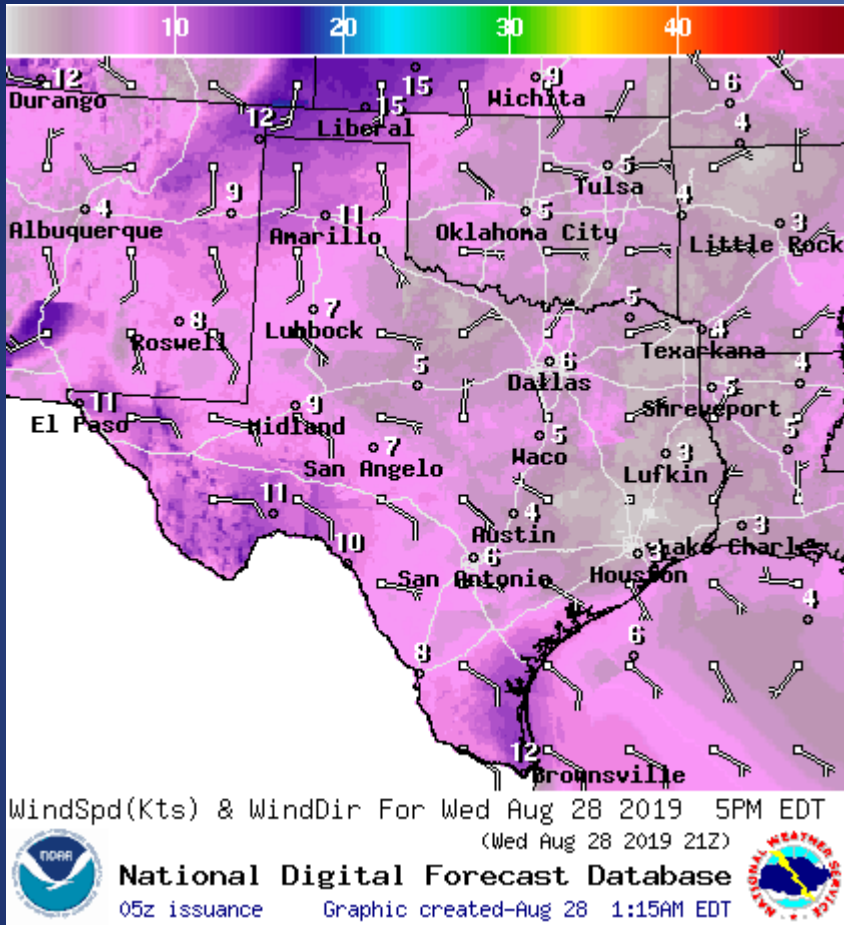


## Highs

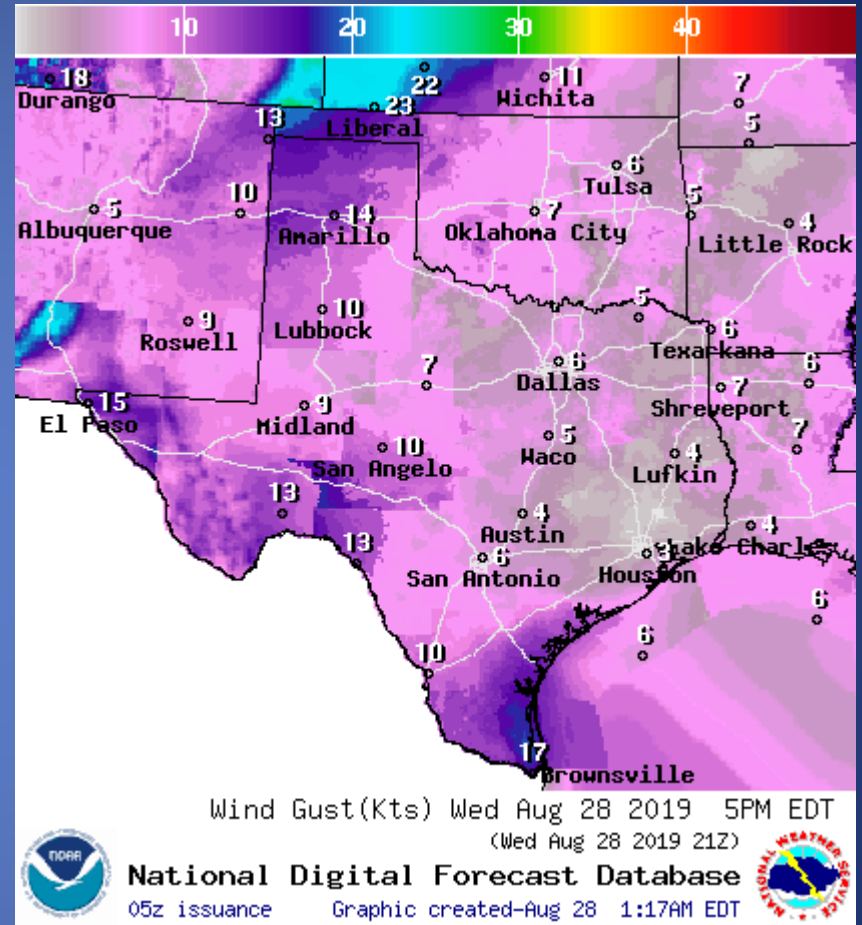


## Lows

# Weather Forecast



## Wind Speeds



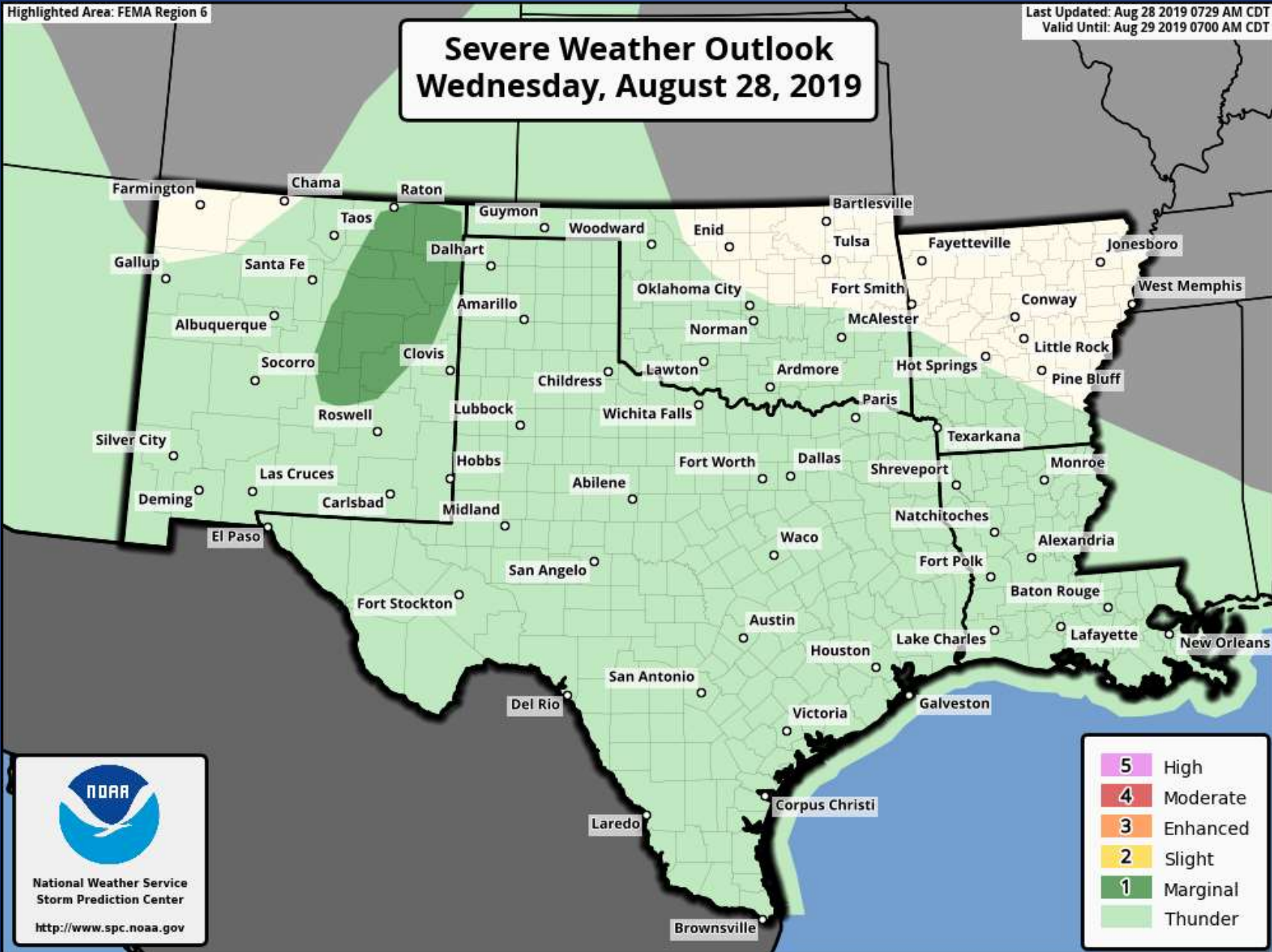
## Gusts

# Hazardous Weather

Highlighted Area: FEMA Region 6

Last Updated: Aug 28 2019 0729 AM CDT  
Valid Until: Aug 29 2019 0700 AM CDT

## Severe Weather Outlook Wednesday, August 28, 2019



# Hazardous Weather

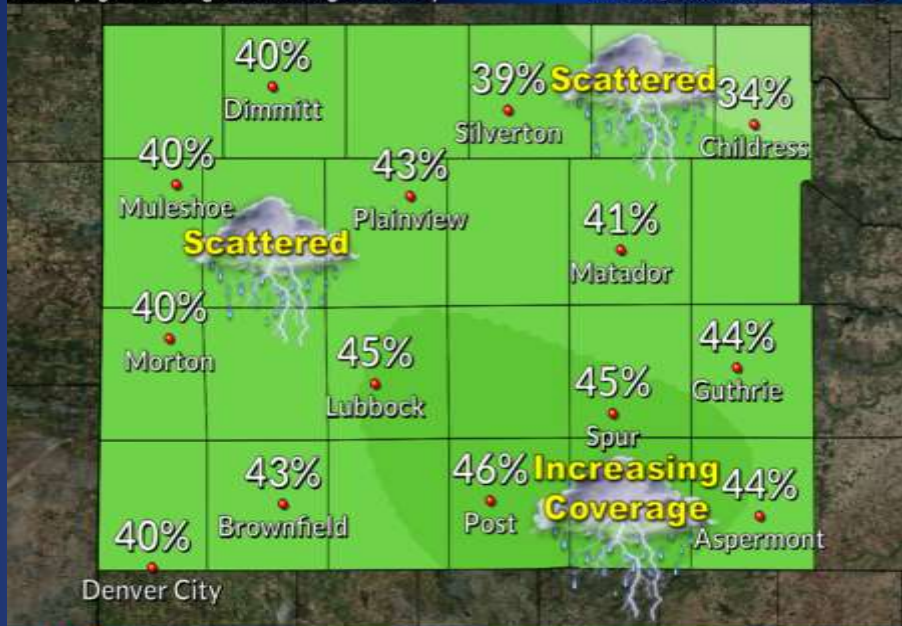
## Rain Chances Best This Morning

Slow drying and clearing of skies throughout the day

Weather Forecast Office

Lubbock, TX

Issued Aug 28, 2019 6:17 AM CDT



[f](#) [t](#) [v](#) NWSLubbock

[weather.gov/lub](http://weather.gov/lub)

Rain and thunderstorm chances will be best this morning before skies and moisture begin to slowly clear out this afternoon and evening.

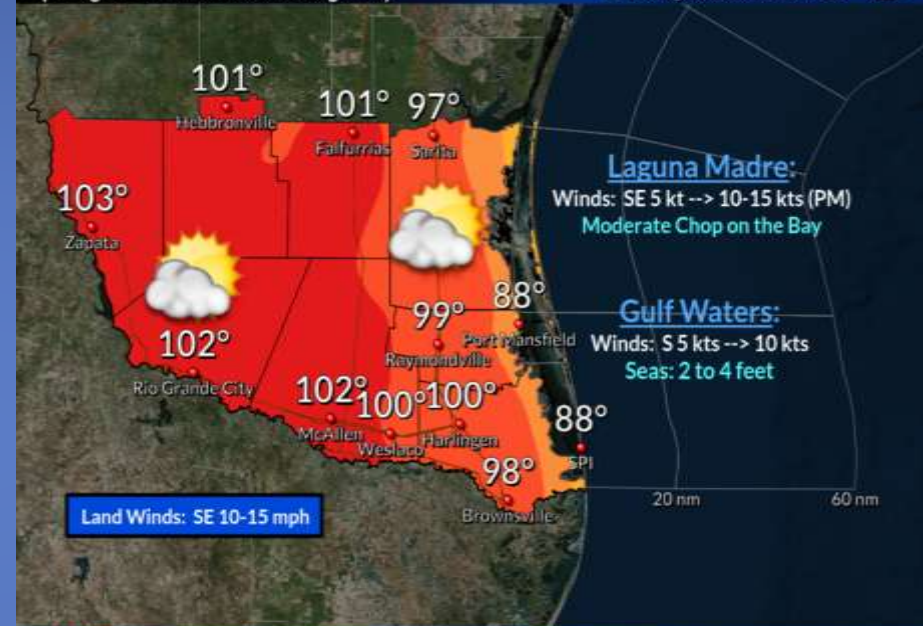
## The Heat Beat Continues Today

Triple Digits in McAllen for 27th Straight Day

Weather Forecast Office

Brownsville/RGV, TX

Issued Aug 28, 2019 8:58 AM CDT



[f](#) [t](#) [v](#) @NWSBrownsville

[weather.gov/rgv](http://weather.gov/rgv)

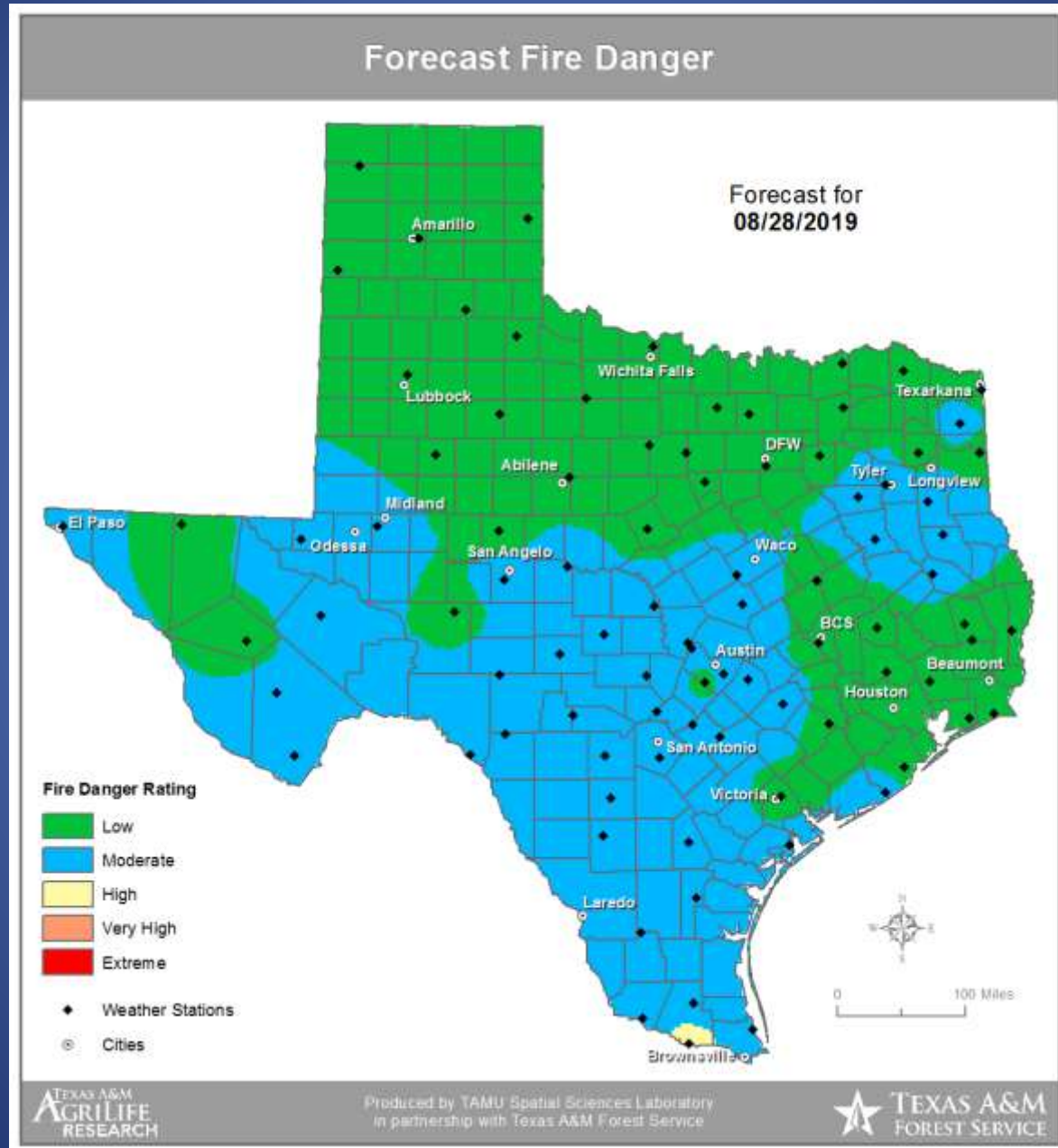
Oppressively hot conditions will continue across Deep South Texas and the Rio Grande Valley today with high pressure in control. To escape the heat, take a boating/fishing day...as fairly benign conditions are expected on both Laguna Madre and the Gulf. It will still feel hotter than usual with the lower winds, however.



# Weather Warning/Advisories Issued

<b>DATE</b>	<b>WARNING TYPE</b>	<b>LOCATION</b>
08/27/19	Severe Thunderstorm Warning	Brewster, Collingsworth, Crane, Donley, El Paso, Gray, Hudspeth, Loving, Presidio, Reeves, Ward, Winkler and Wheeler Counties
08/27/19	Flood Advisory	Brewster, Fort Bend and Presidio Counties
08/27/19	Urban and Small Stream Flood Advisory	Hudspeth County
08/27/19	Tornado Warning	Reeves and Ward Counties
08/28/19	Arroyo and Small Stream Flood Advisory	Gaines, Glasscock, Hudspeth, Midland, Reagan and Upton Counties
08/28/19	Flood Advisory	Martin and Midland Counties
08/28/19	Severe Thunderstorm Warning	Hudspeth County
08/28/19	Urban and Small Stream Flood Advisory for Poor Drainage Areas	Sabine, San Augustine and Shelby Counties

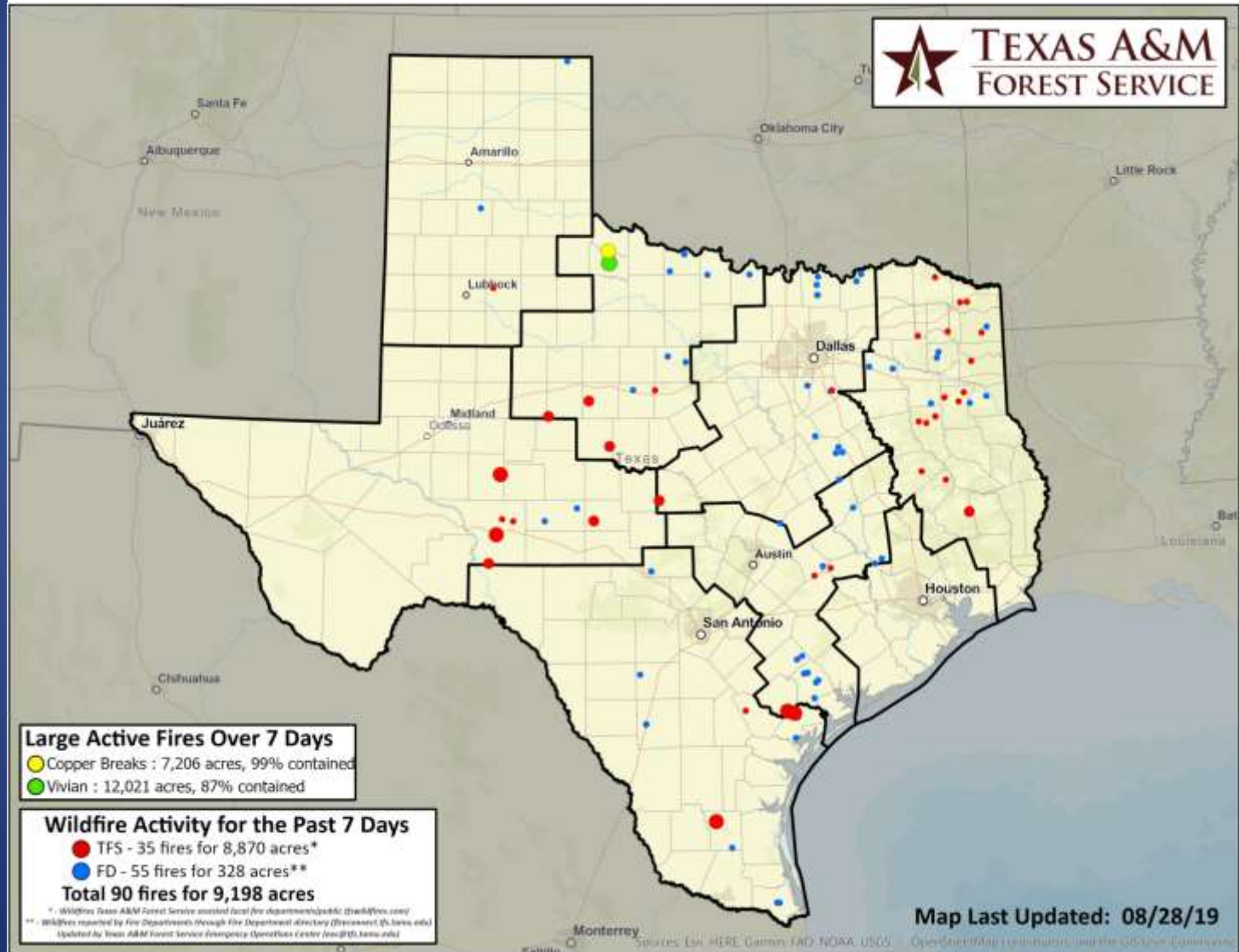
# Fire Danger Forecast





# Fire Activity (\*Last 24 Hours)

Reports 270 (+5) fires and 92,123 (+218) acres destroyed this year. There are 152 (+7) counties with burn bans. The Keetch–Byram Drought Index list 234 (+1) counties with an average over 400.



# Training

DATES		TITLE	COURSE	LOCATION
07/25/19	09/12/19	Community Emergency Response Team (CERT) Course	G-317	Euless
08/26/19	08/28/19	Intermediate Incident Command System for Expanding Incidents	G-300	Mont Belvieu
08/26/19	08/28/19	Intermediate Incident Command System for Expanding Incidents	G-300	Bryan
08/26/19	08/28/19	Intermediate Incident Command System for Expanding Incidents	G-300	Dickinson
08/26/19	08/29/19	Instructional Presentation and Evaluation Skills	G-141	El Paso
08/27/19	08/28/19	Disaster Management for Water and Wastewater Utilities	MGT-343	Seabrook
08/27/19	08/28/19	Disaster Management for Water and Wastewater Utilities	MGT-343	San Antonio
08/27/19	08/29/19	Intermediate Incident Command System for Expanding Incidents	G-300	Dallas
08/27/19	08/29/19	Intermediate Incident Command System for Expanding Incidents	G-300	Wichita Falls

# Training

DATES		TITLE	COURSE	LOCATION
08/28/19	08/28/19	Joint Information System/Center Planning for Tribal, State, and Local Public Information Officers	G-291	San Antonio
08/28/19	08/28/19	ICS Overview for Executive/Senior Officials	G-402	Houston
08/28/19	08/28/19	Radiation Instruments – Employment	PER-355	Texas City
08/28/19	08/28/19	AggieBuy Shopper Training (Classroom/Webinar)	AggieBuy 101	Austin
08/28/19	08/30/19	Advanced Incident Command System, Command and General Staff	G-400	Bryan

# Statewide Significant Events

DATE(S)		LOCATION	EVENT
08/28/19	08/29/19	Houston	Houston Astros MLB Baseball