

Texas Department of Public Safety Texas Division of Emergency Management

Texas State Operations Center



Situation Awareness Brief



Monday, August 26th 2019
As of 0900 CST

Tropical Weather Awareness



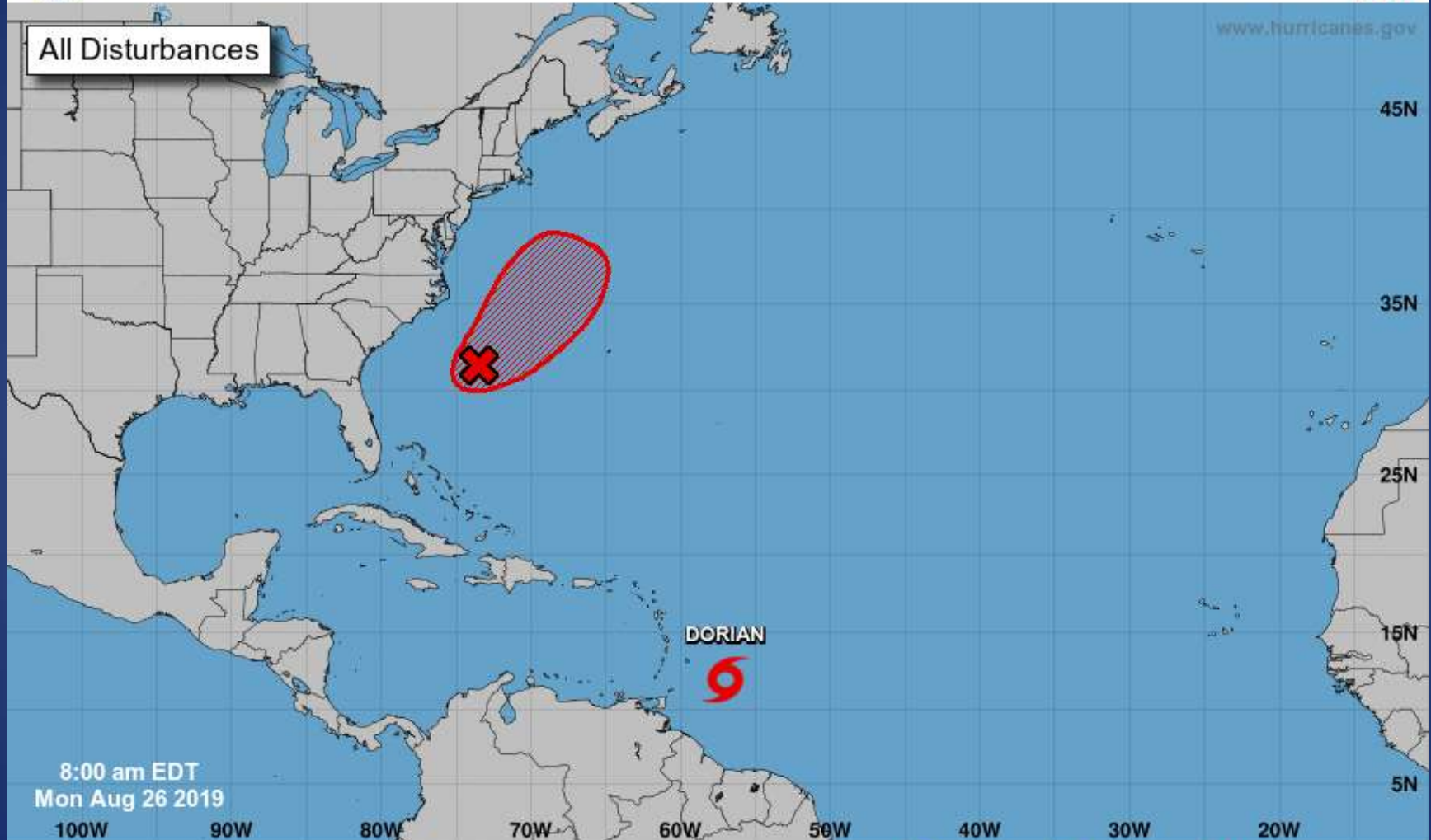
Five-Day Graphical Tropical Weather Outlook

National Hurricane Center Miami, Florida



www.hurricanes.gov

All Disturbances



8:00 am EDT
Mon Aug 26 2019

100W 90W 80W 70W 60W 50W 40W 30W 20W

Current Disturbances and Five-Day Cyclone Formation Chance: < 40% 40-60% > 60%
Tropical or Sub-Tropical Cyclone: Depression Storm Hurricane
 Post-Tropical Cyclone or Remnants

Incidents Reported to the State Operations Center (last 24 hours)

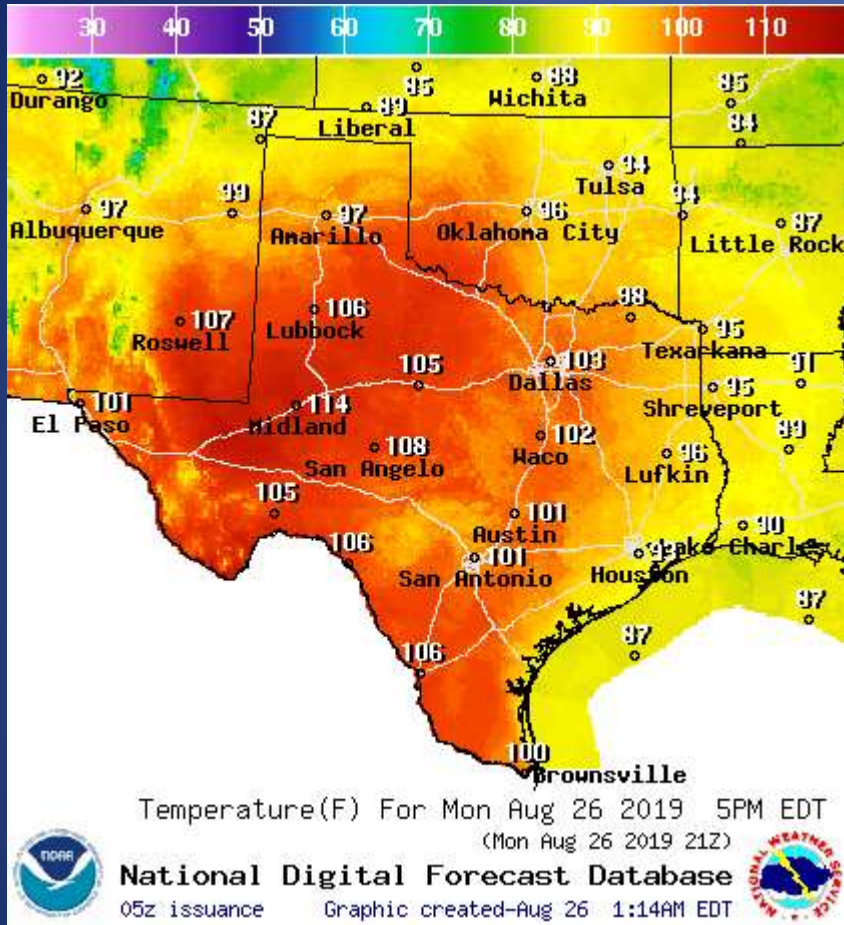
DATE	EVENT / INCIDENT	LOCATION (City/County)	Final Report: Y/N
08/25/19	Initial and Final Report of the Katy #1 Fire	Ector County	Y
08/25/19	Initial Report of the 30 Fire	Brooks County	N
08/25/19	Initial Report of the Table Top Fire	Nolan County	N
08/25/19	Final Report of the CRM Fire	Runnels County	Y
08/25/19	Initial Report of the Goliad (Welder) 183 Fire	Goliad County	N
08/25/19	Update Report of the 30 Fire	Brooks County	N
08/26/19	Initial Report of the Greta Fire	Refugio County	N
08/26/19	Update Report of the Goliad 183 (Welder) Fire	Goliad County	N
08/26/19	Update Report of the Greta Fire	Refugio County	N
08/26/19	Updated Report of the Table Top Fire	Nolan County	N

Informational Products

Distributed by the State Operations Center

DATE	SUBJECT
08/25/19	Discontinue - Silver Alert- Waxahachie PD- Prutzman
08/25/19	NWS Austin/San Antonio - NWS Update: Heat Advisory in Effect Monday
08/25/19	NWS Shreveport Heat Advisory in Effect For Monday
08/25/19	Tropical Weather Outlook 1900 CDT
08/25/19	Preliminary Earthquake Report (M3.0) for Western Texas affecting Loving County
08/25/19	NWS Midland Dangerous Heat on Monday
08/25/19	NWS Shreveport Heat Advisory in Effect This Afternoon
08/26/19	Daily NWS Threat Brief for Monday, August 26, 2019 for FEMA Region 6

Weather Forecast

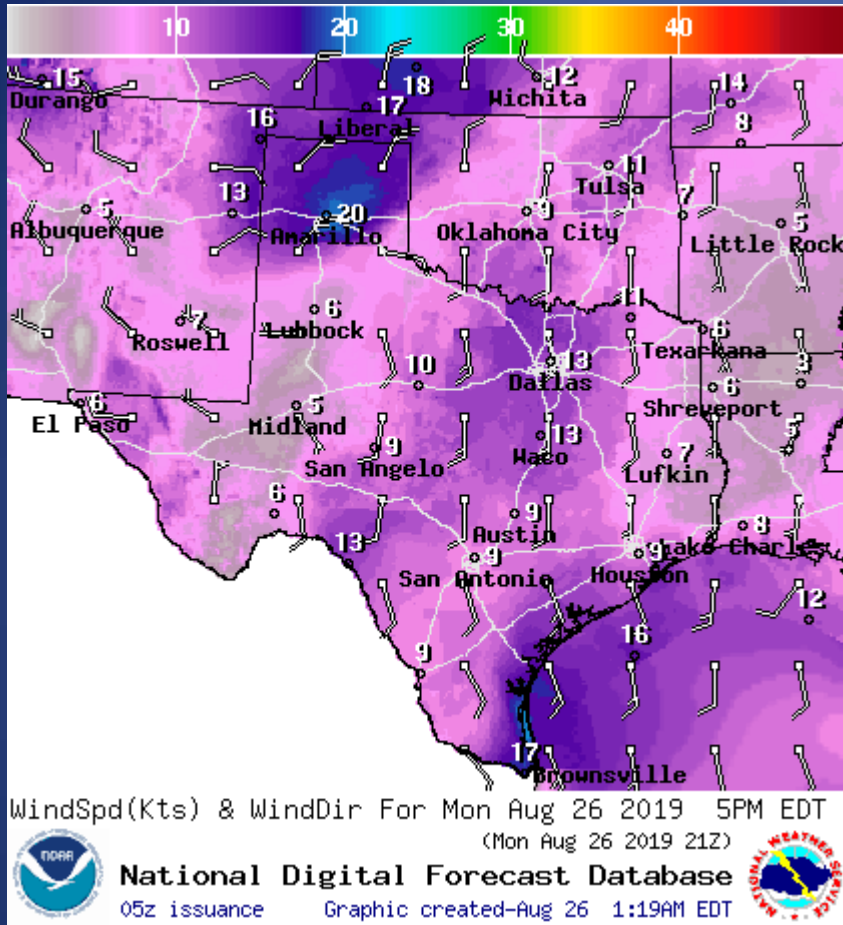


Highs

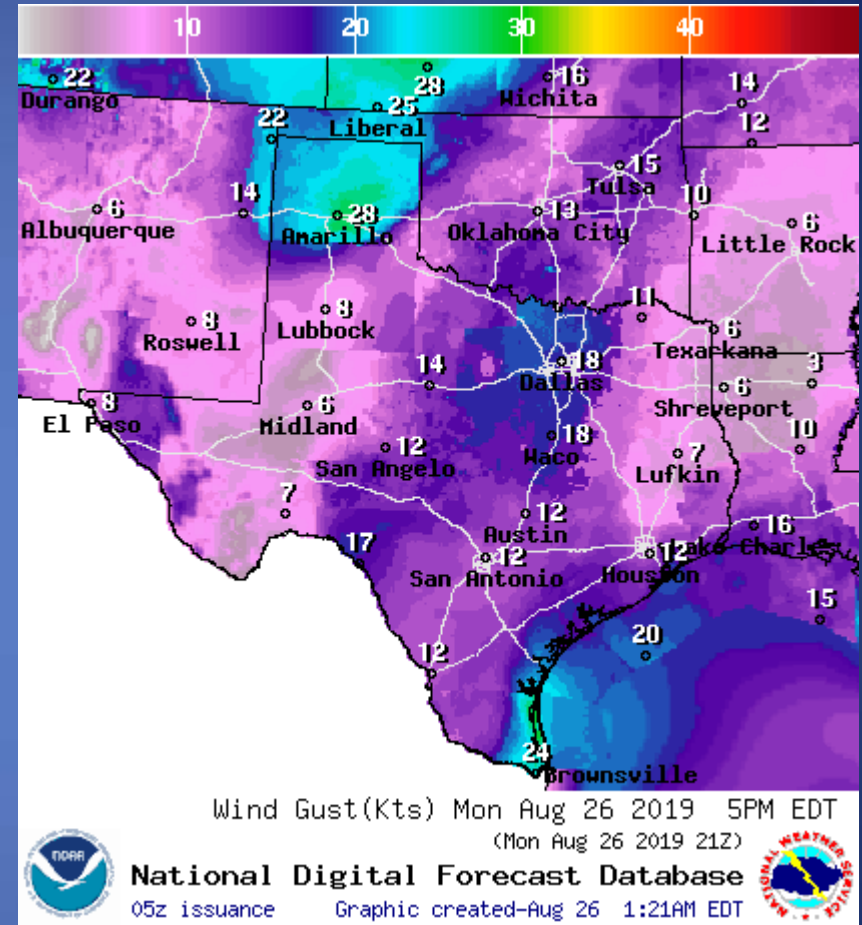


Lows

Weather Forecast



Wind Speeds



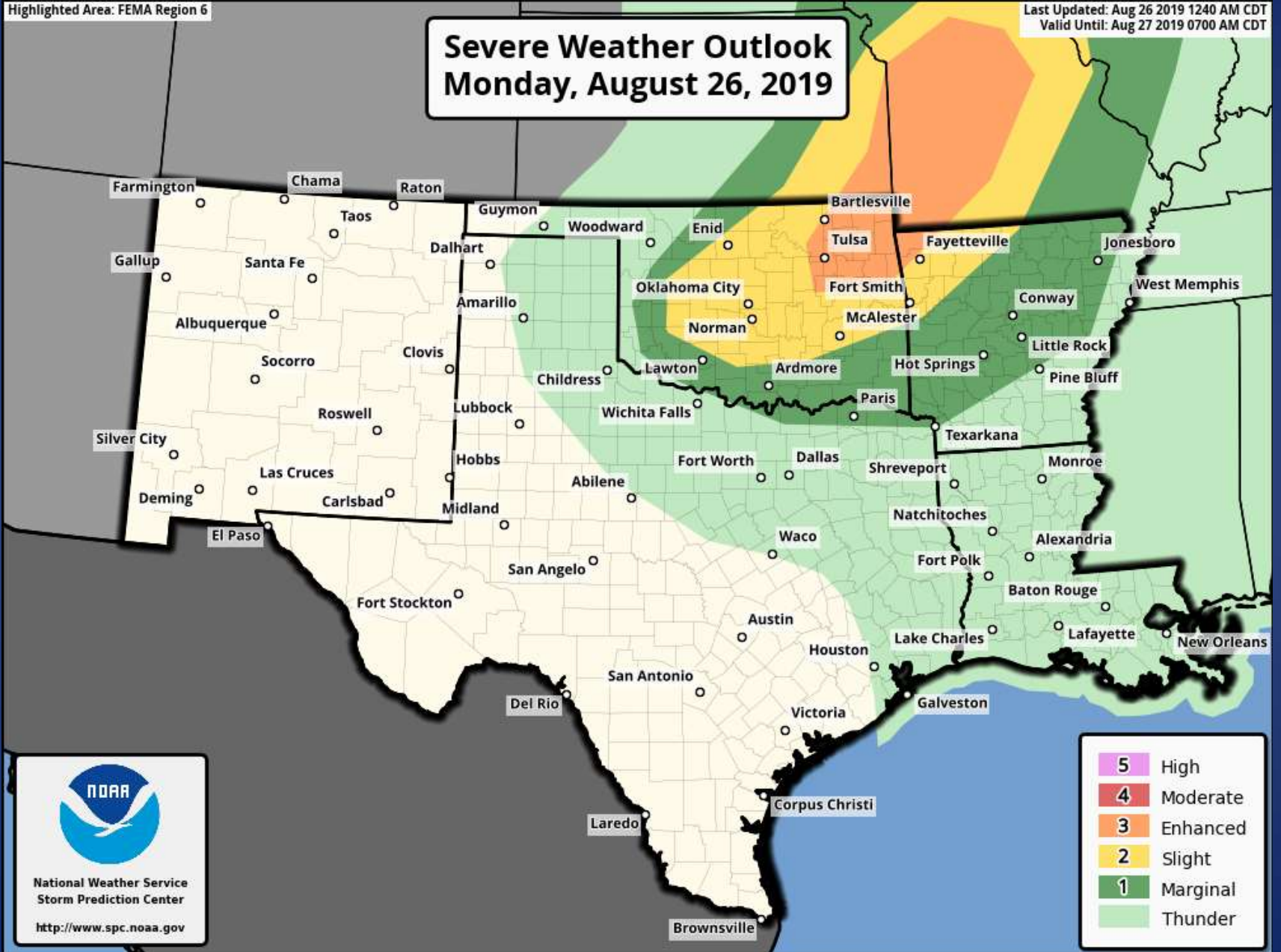
Gusts

Hazardous Weather

Highlighted Area: FEMA Region 6

Last Updated: Aug 26 2019 1240 AM CDT
Valid Until: Aug 27 2019 0700 AM CDT

Severe Weather Outlook Monday, August 26, 2019



National Weather Service
Storm Prediction Center
<http://www.spc.noaa.gov>

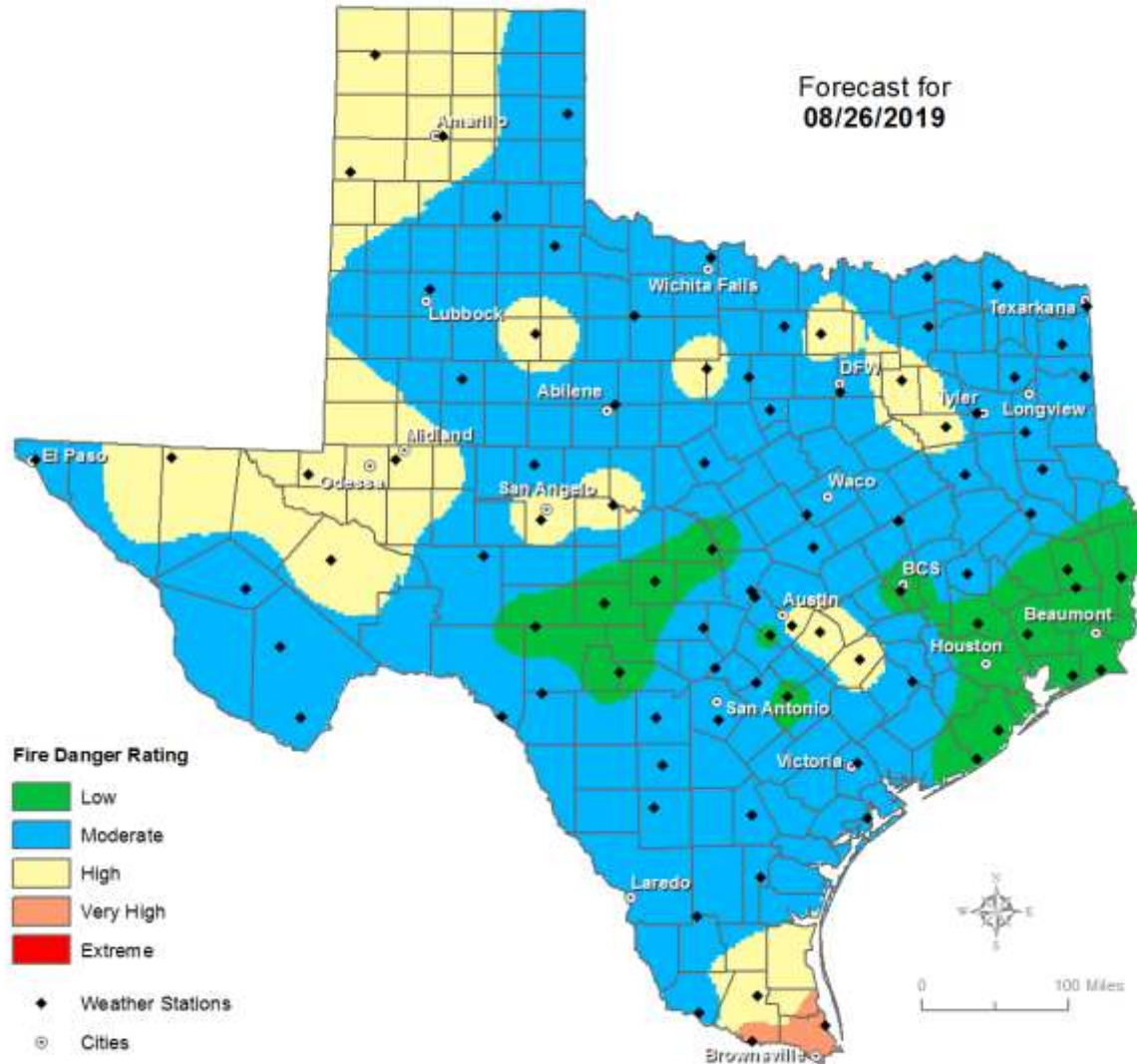
5	High
4	Moderate
3	Enhanced
2	Slight
1	Marginal
	Thunder

Weather Warning/Advisories Issued

DATE	WARNING TYPE	LOCATION
08/25/19	Flood Advisory	Brazoria, Chambers, Galveston and Harris Counties
08/25/19	Flash Flood Warning	Jefferson County
08/25/19	Urban and Small Stream Flood Advisory	Jefferson and Nueces Counties
08/25/19	Tornado Warning	Kenedy County
08/25/19	Severe Thunderstorm Warning	Cameron, Hidalgo, Kenedy and Willacy Counties
08/25/19	Excessive Heat Warning	Andrews, Borden, Brewster, Crane, Culberson, Dawson, Ector, Gaines, Glasscock, Howard, Loving, Martin, Midland, Mitchell, Pecos, Presidio, Reagan, Reeves, Scurry, Terrell, Upton, Ward and Winkler Counties

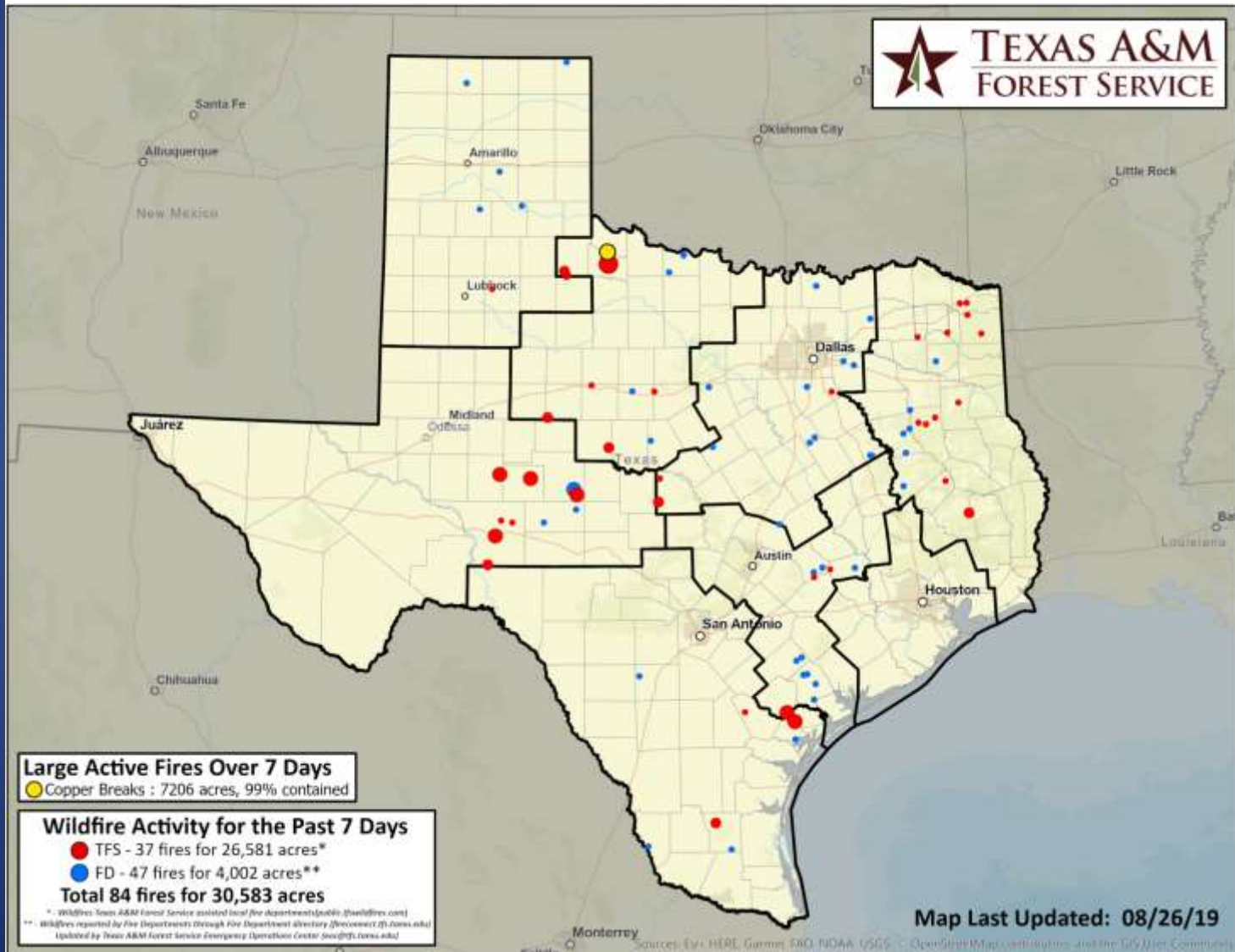
Fire Danger Forecast

Forecast Fire Danger



Fire Activity (*Last 24 Hours)

Reports 248 (no change) fires and 86,745 (no change) acres destroyed this year. There are 136 (no change) counties with burn bans. The Keetch–Byram Drought Index list 232 (-1) counties with an average over 400.



Training

DATES		TITLE	COURSE	LOCATION
08/26/19	08/28/19	Intermediate Incident Command System for Expanding Incidents	G-300	Mont Belvieu
08/26/19	08/28/19	Intermediate Incident Command System for Expanding Incidents	G-300	Bryan
08/26/19	08/28/19	Intermediate Incident Command System for Expanding Incidents	G-300	Dickinson
08/26/19	08/29/19	Instructional Presentation and Evaluation Skills	G-141	El Paso

Exercises

DATE(S)		AGENCY/LOCATION	EXERCISE
08/27/19	08/27/19	City of Nassau Bay	Drill: EOC Activation