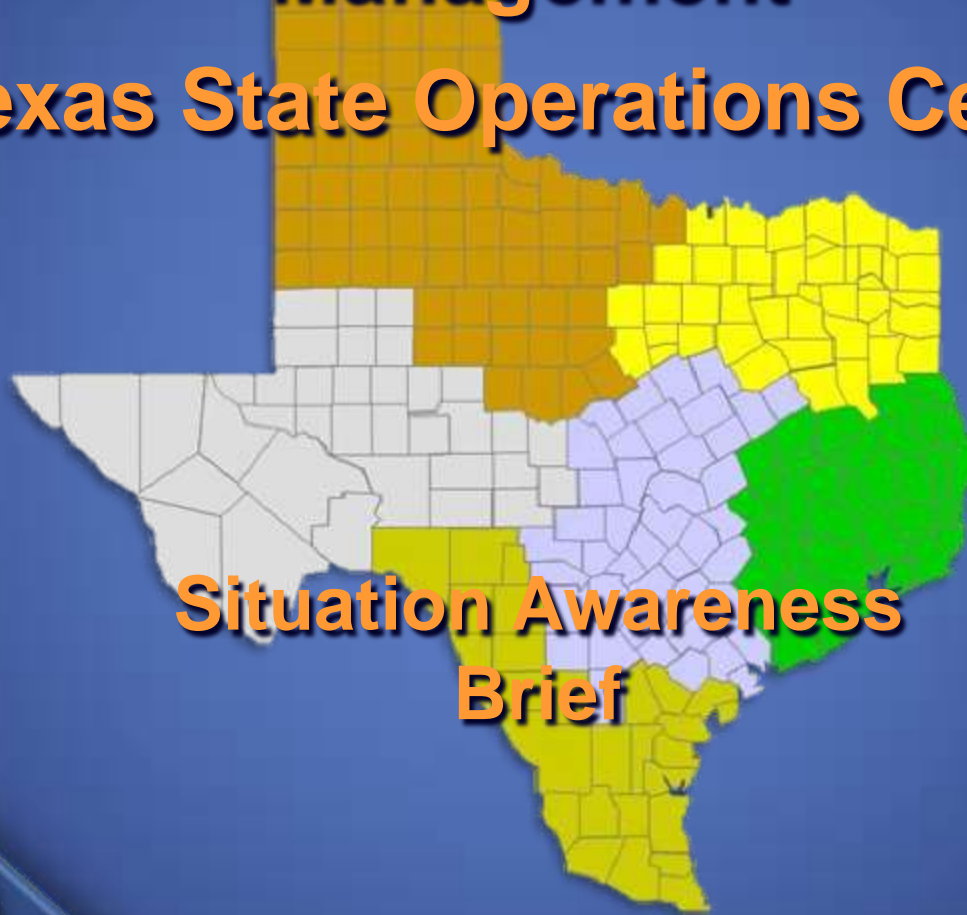


Texas Department of Public Safety Texas Division of Emergency Management

Texas State Operations Center



Situation Awareness Brief



Thursday, August 22nd 2019
As of 0900 CST

Tropical Weather Awareness



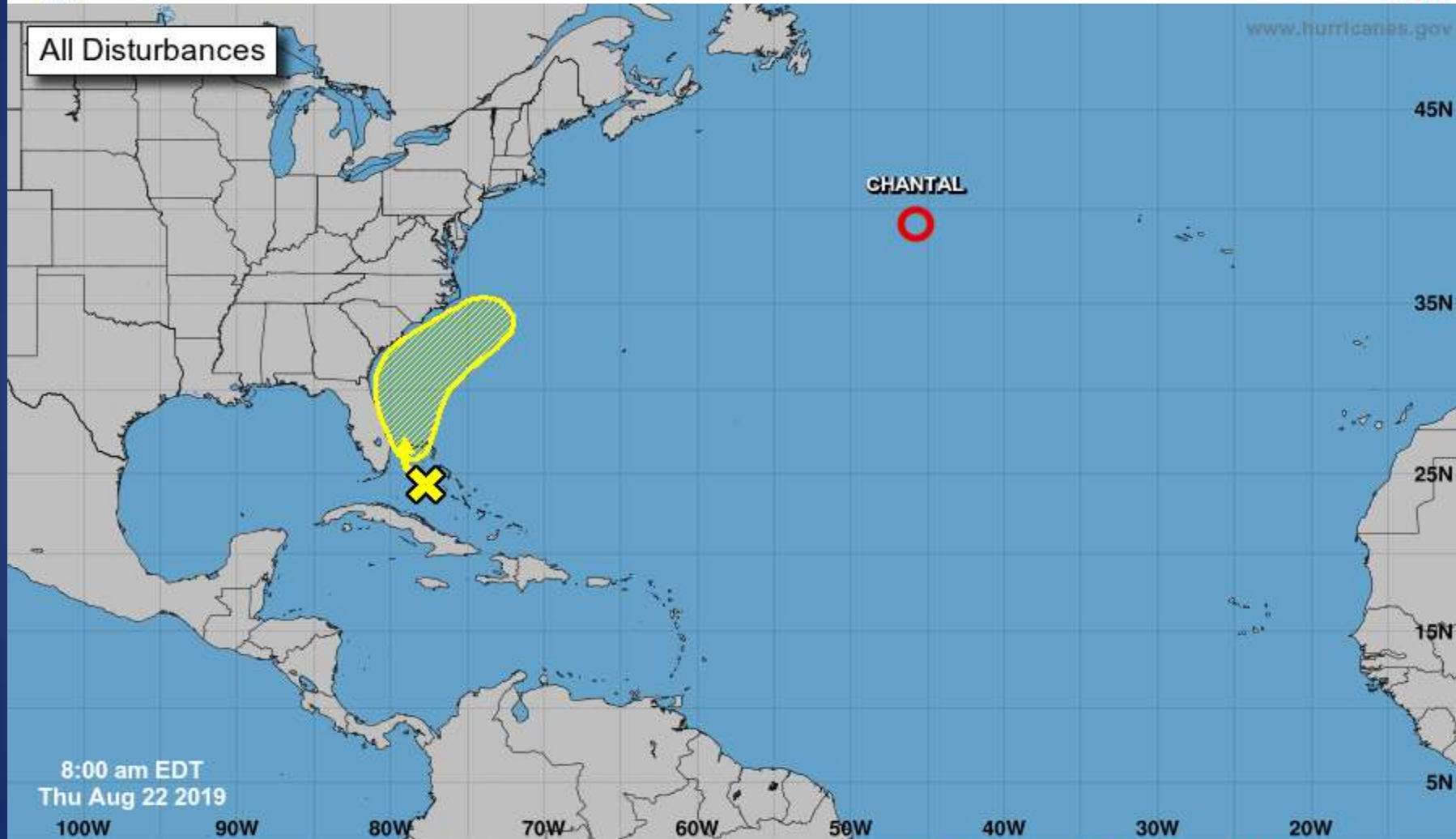
Five-Day Graphical Tropical Weather Outlook

National Hurricane Center Miami, Florida



www.hurricanes.gov

All Disturbances



Current Disturbances and Five-Day Cyclone Formation Chance: < 40% 40-60% > 60%
Tropical or Sub-Tropical Cyclone: Depression Storm Hurricane
 Post-Tropical Cyclone or Remnants

Incidents Reported to the State Operations Center (last 24 hours)

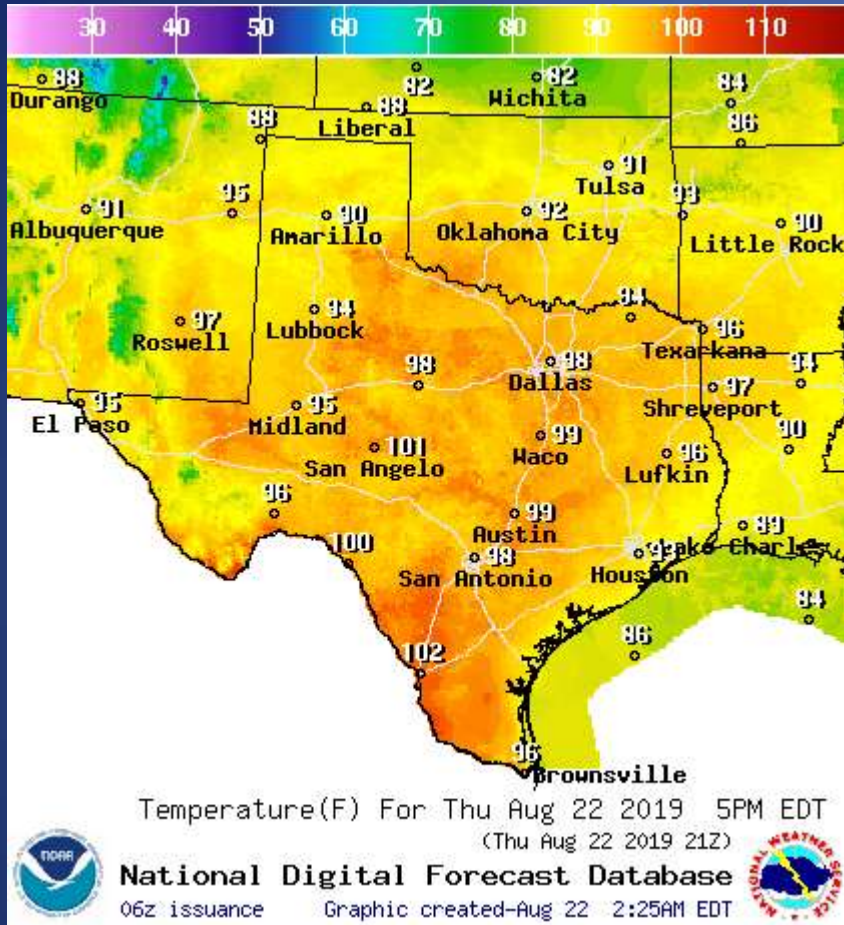
DATE	EVENT / INCIDENT	LOCATION (City/County)	Final Report: Y/N
08/21/19	Final Report of the Davenport Fire	Fisher County	Y
08/21/19	Update Report #5 on the Water Outage	Comanche County	N
08/21/19	Update Report of the Vivian Fire	Foard County	N
08/21/19	Initial Report of Road Closure (US 59 SB)	Jackson County	N
08/21/19	Final Report of Road Closure (US 59 SB)	Jackson County	Y
08/21/19	Initial Report of a Boil Water Notice	Stinnett/Hutchinson	N
08/21/19	Update Report #2 of the Vivian Fire	Foard County	N
08/21/19	Update Report #5 of the Bird Ranch Fire	Cottle County	N
08/21/19	Update Report #10 of the Copper Breaks Fire	Hardeman County	N
08/22/19	Initial Report of a Road Closure (SH 105)	Grimes County	N

Informational Products

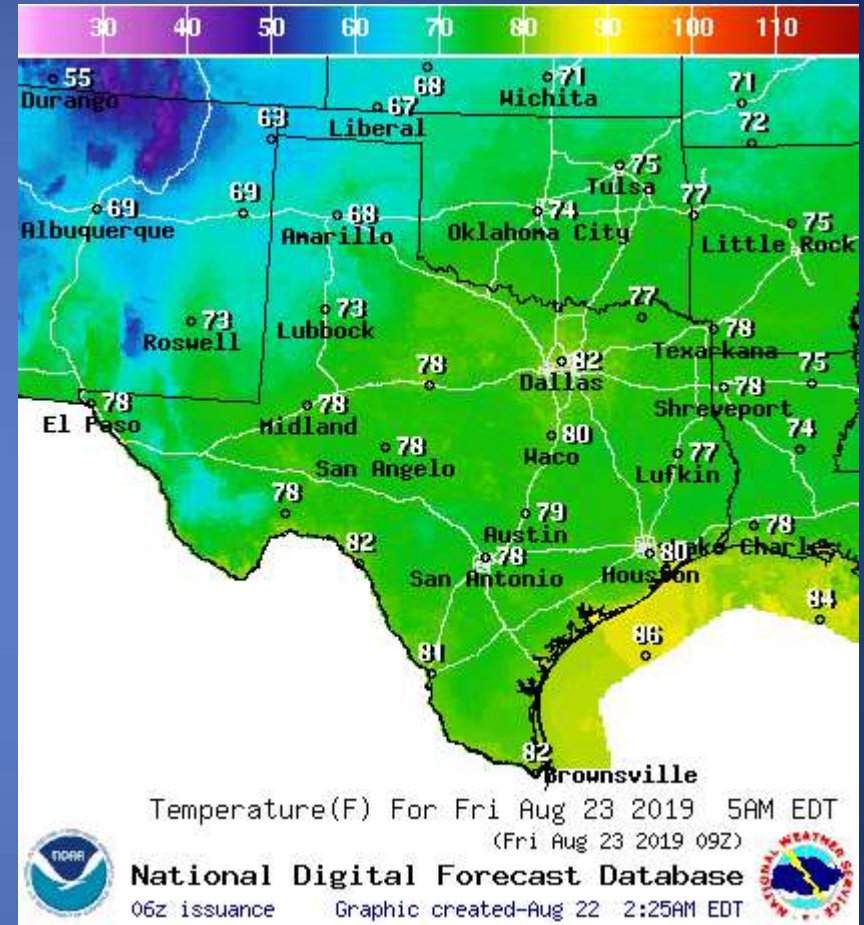
Distributed by the State Operations Center

DATE	SUBJECT
08/21/19	Daily NWS Threat Brief for Thursday, August 22, 2019 for FEMA Region 6

Weather Forecast

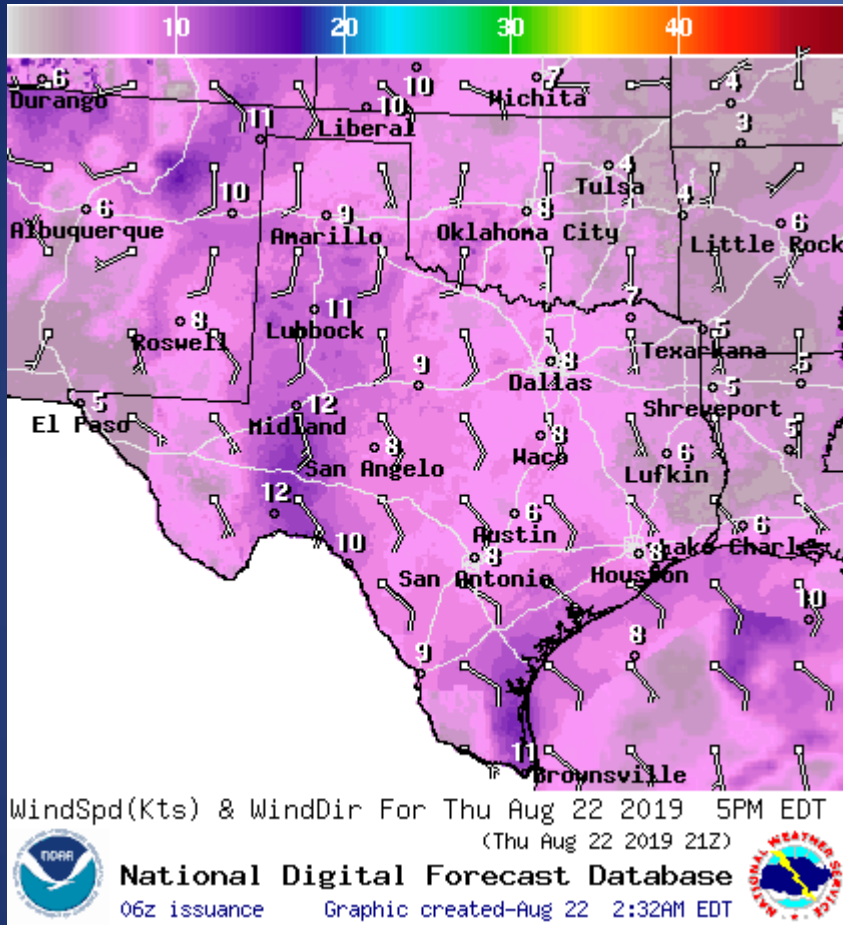


Highs

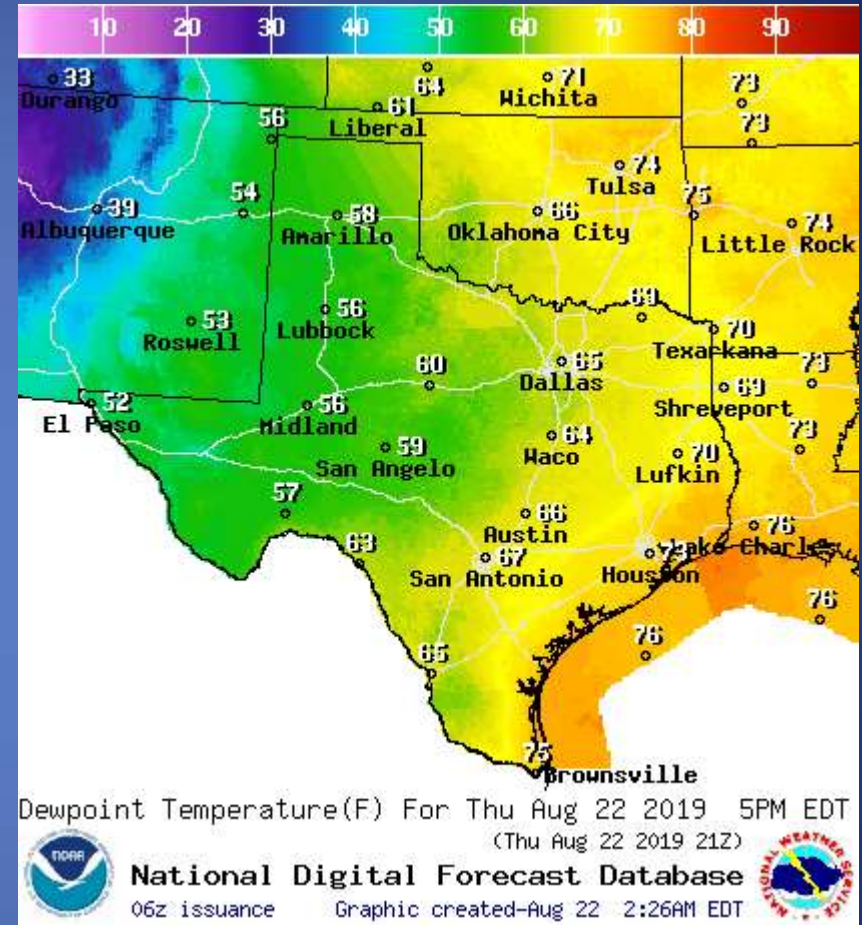


Lows

Weather Forecast



Wind Speeds



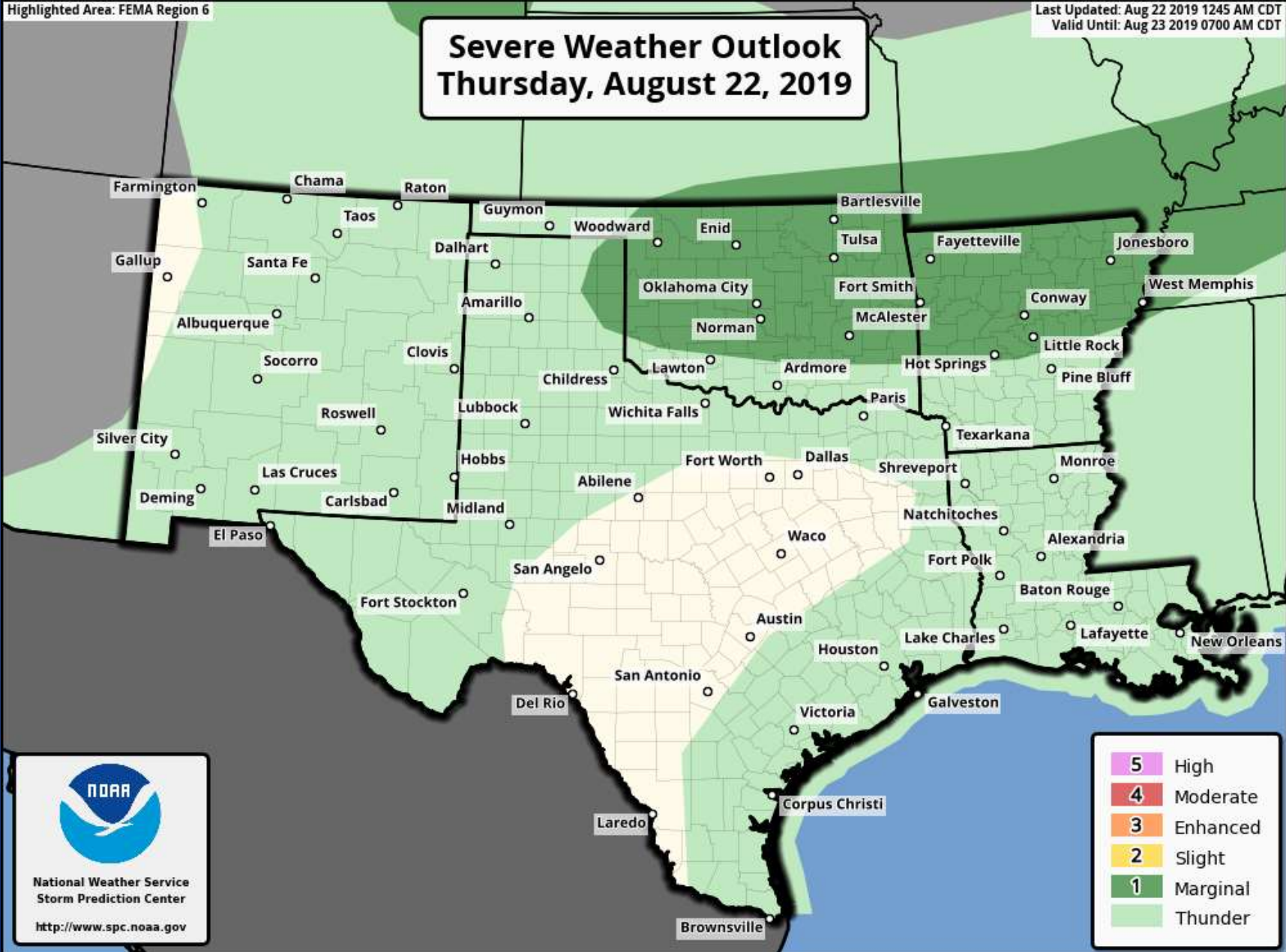
Gusts

Hazardous Weather

Highlighted Area: FEMA Region 6

Last Updated: Aug 22 2019 1245 AM CDT
Valid Until: Aug 23 2019 0700 AM CDT

Severe Weather Outlook Thursday, August 22, 2019



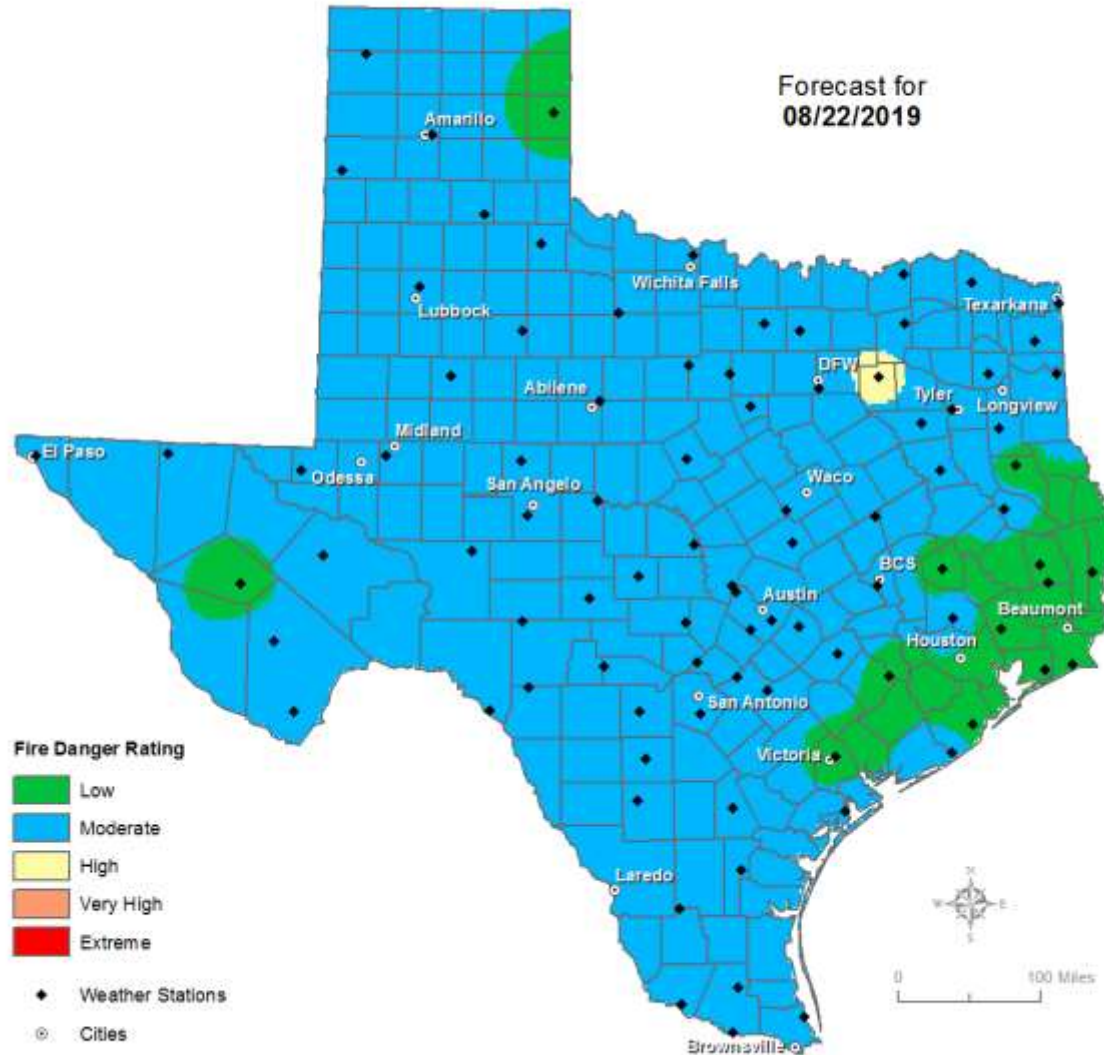
5	High
4	Moderate
3	Enhanced
2	Slight
1	Marginal
	Thunder

Weather Warning/Advisories Issued

DATE	WARNING TYPE	LOCATION
08/21/19	Flood Advisory	Deaf Smith, Hartley and Oldham Counties

Fire Danger Forecast

Forecast Fire Danger



Fire Danger Rating



◆ Weather Stations

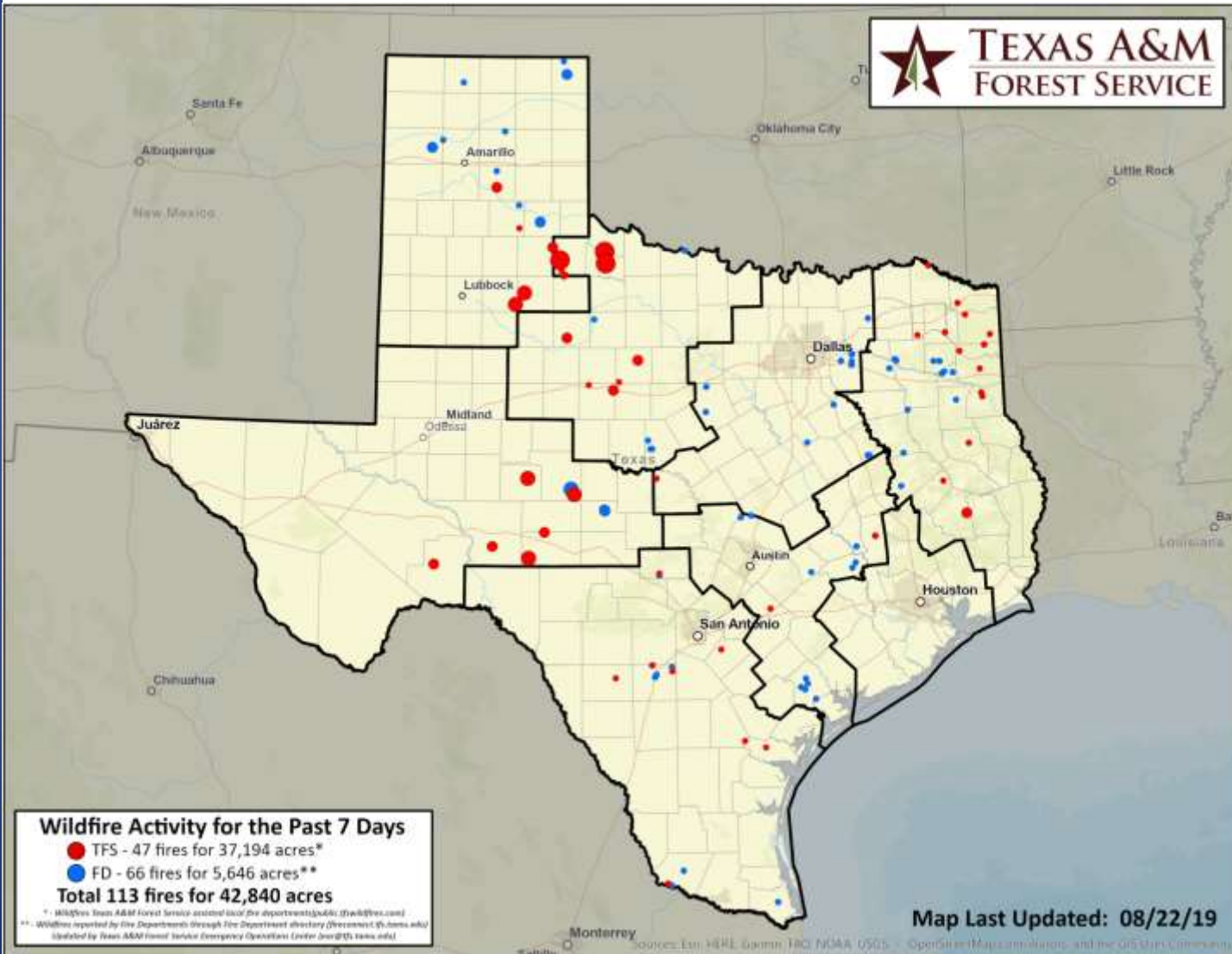
○ Cities

Fire Weather Warnings/Watches/Statements

DATE	WARNING TYPE	LOCATION
08/22/19	Fire Danger Statement	Texas Plains and Extreme Southern Texas Panhandle

Fire Activity (*Last 24 Hours)

Reports 235 (+4) fires and 86,141 (+6570) acres destroyed this year. There are 135 (+3) counties with burn bans. The Keetch–Byram Drought Index list 240 (+1) counties with an average over 400.



Training

DATES		TITLE	COURSE	LOCATION
07/25/19	09/12/19	Community Emergency Response Team (CERT) Course	G-317	Euless
08/19/19	08/22/19	NIMS ICS All-Hazards Position Specific Plans Section Chief (PSC) Course	E/L-962	Red Oak
08/20/19	08/22/19	Basic Public Information Course (G290)/Public Information Officer Awareness Course (G289)/JIS/JIC Planning for Tribal, State, and Local PIOs (G291)	G-290/G289/ G291	Dallas
08/20/19	08/22/19	Intermediate Incident Command System for Expanding Incidents	G-300	Amarillo
08/20/19	08/22/19	Intermediate Incident Command System for Expanding Incidents	G-300	San Angelo
08/21/19	08/22/19	Disaster Preparedness for Hospitals and Healthcare Organizations Within the Community Infrastructure	MGT-341	Corpus Christi
08/21/19	08/23/19	Intermediate Incident Command System for Expanding Incidents	G-300	San Antonio

Training

DATES		TITLE	COURSE	LOCATION
08/22/19	08/22/19	Operations Level to Response Radiological/Nuclear Course	PER-348	Texas City
08/22/19	08/23/19	Advanced Incident Command System, Command and General Staff	G-400	Amarillo

Exercises

DATE(S)		AGENCY/LOCATION	EXERCISE
08/22/19	08/22/19	Bell County/Belton	Seminar: Housing Recovery Seminar

Statewide Significant Events

DATE(S)		LOCATION	EVENT
08/19/19	08/25/19	Houston	Houston Astros MLB Baseball