

# Texas Department of Public Safety Texas Division of Emergency Management

## Texas State Operations Center



### Situation Awareness Brief



Thursday, August 15<sup>th</sup> 2019  
As of 0900 CST

# Tropical Weather Awareness




## Atlantic Tropical Cyclones and Disturbances




www.hurricanes.gov

Tropical cyclone activity is not expected during the next 48 hours.

7:03 am EDT  
Thu Aug 15 2019

100W 90W 80W 70W 60W 50W 40W 30W 20W

Current Disturbances and Two-Day Cyclone Formation Chance:  < 40%  40-60%  > 60%

Tropical or Sub-Tropical Cyclone:  Depression  Storm  Hurricane

 Post-Tropical Cyclone or Remnants

# Incidents Reported to the State Operations Center (last 24 hours)

<b>DATE</b>	<b>EVENT / INCIDENT</b>	<b>LOCATION (City/County)</b>	<b>Final Report: Y/N</b>
08/14/19	Initial Report of a Wildfire	Terrell County	N
08/14/19	Update Report of the Pease River Fire	Cottle County	N
08/14/19	Update Report of the Packinghamm Ranch Fire	Terrell County	N
08/14/19	Final Report of the Yucca Butte Fire	Pecos County	Y
08/14/19	Update Report #2 of the Packinghamm Ranch Fire	Terrell County	N
08/14/19	Final Report of the Rock Crusher Fire	Palo Pinto County	Y
08/14/19	Initial/Final of the Concho Fire	Midland County	Y
08/14/19	Initial Report of the Hall Road Fire	Hardeman County	N
08/14/19	Initial Report of the Harvey Fire	Jones County	N
08/14/19	Final Report of the Pease River Fire	Cottle County	Y
08/14/19	Final Report of the Hall Road Fire	Hardeman County	Y
08/15/19	Initial Report of a Road Closure (US 59)	Live Oak County	N
08/15/19	Final Report on the Harvey Fire	Jones County	Y
08/15/19	Final Report on the Road Closure (US 59)	Live Oak County	Y

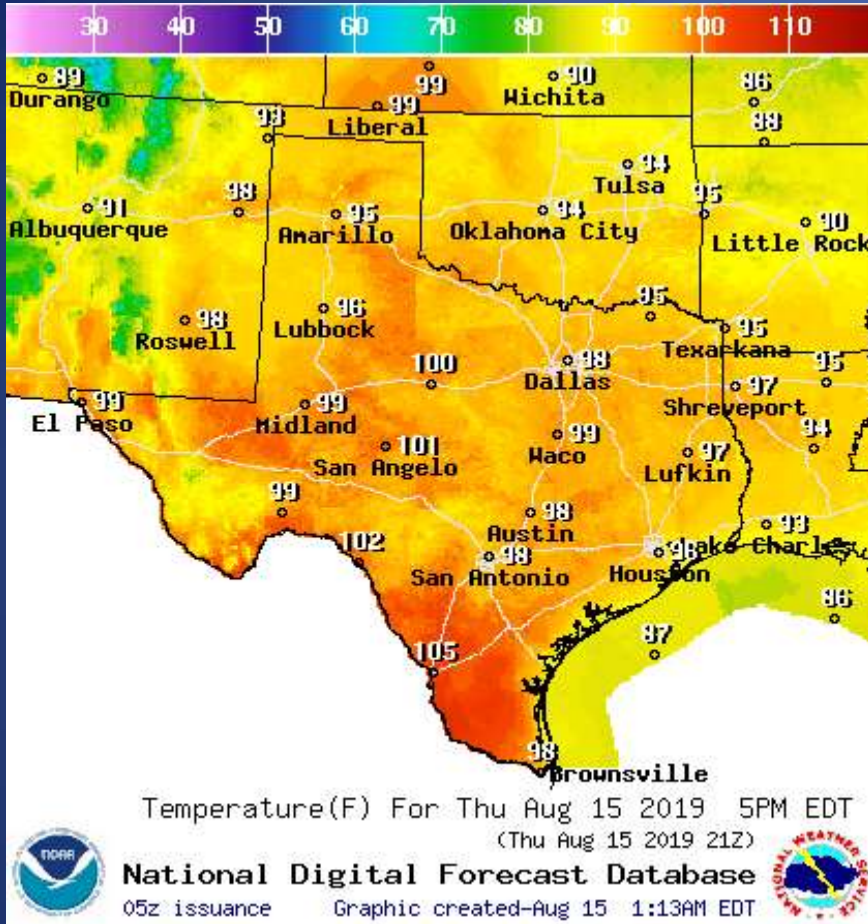
# Incidents Reported to the State Operations Center (last 24 hours)

DATE	EVENT / INCIDENT	LOCATION (City/County)	Final Report: Y/N
08/15/19	Final Report on the Communications Outage	Calhoun, DeWitt, Goliad, Gonzales, Jackson, Lavaca and Victoria Counties	Y

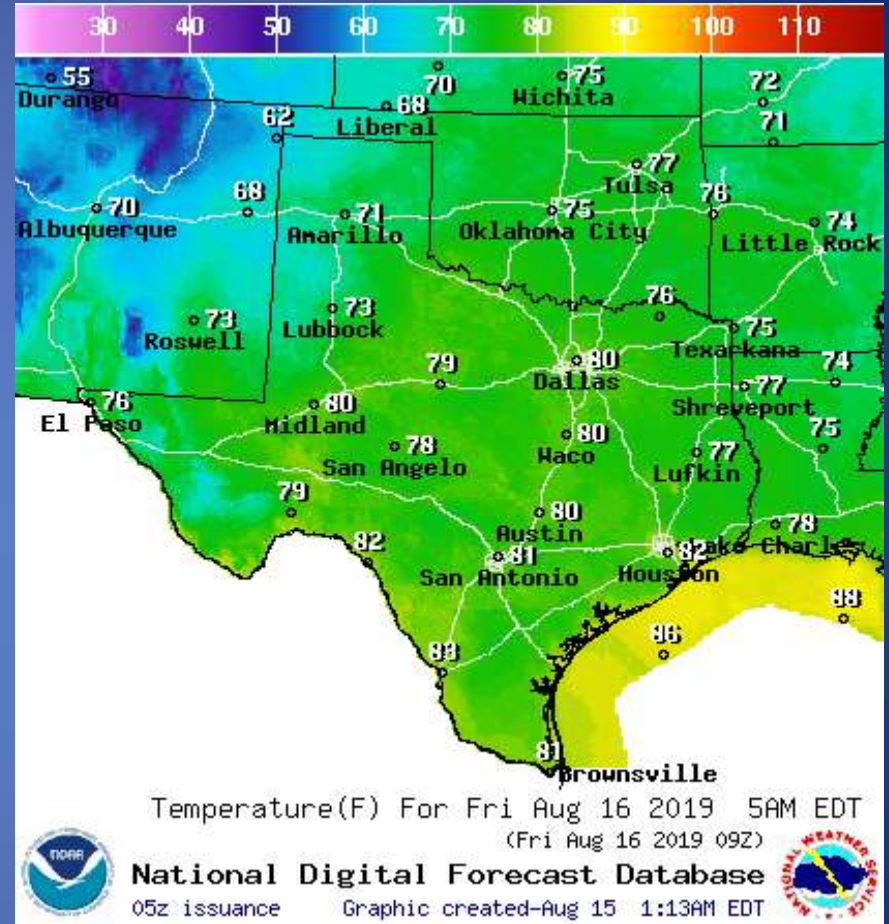
## Informational Products Distributed by the State Operations Center

DATE	SUBJECT
08/14/19	AMBER Alert Cancellation - Kiah Miller- Montgomery PD
08/15/19	Daily NWS Threat Brief for Thursday, August 15, 2019 for FEMA Region 6
08/15/19	NWS El Paso - Weather Hazards Outlook for Thursday, August 15, 2019

# Weather Forecast

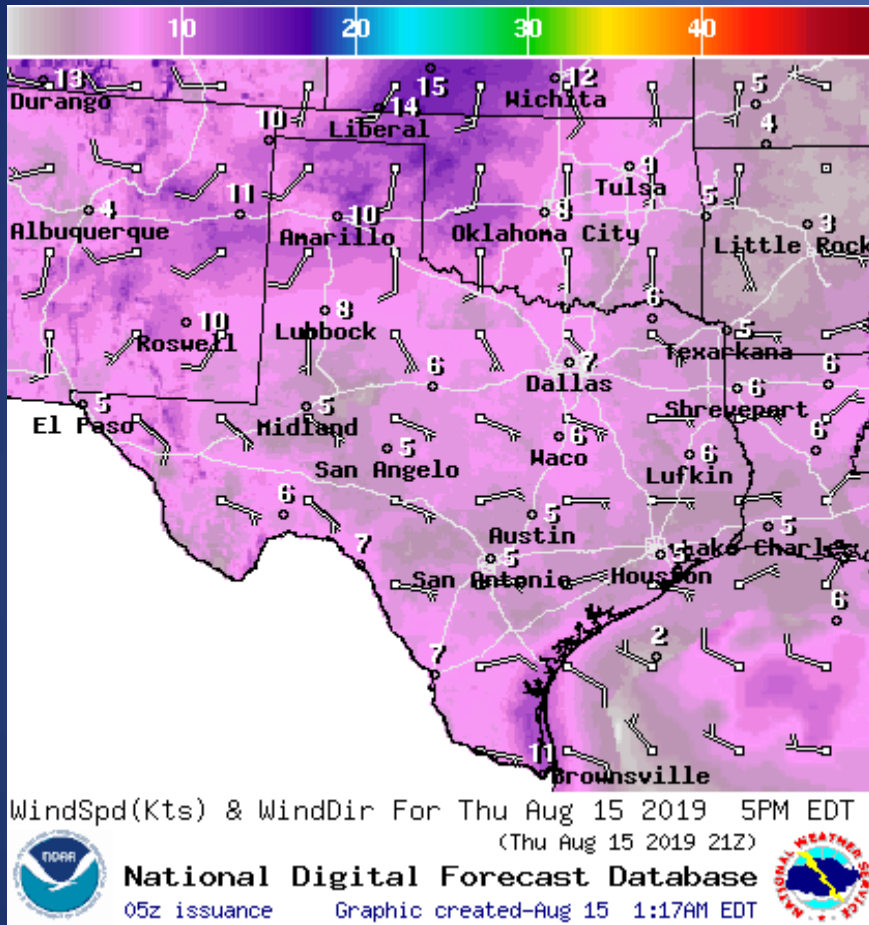


Highs

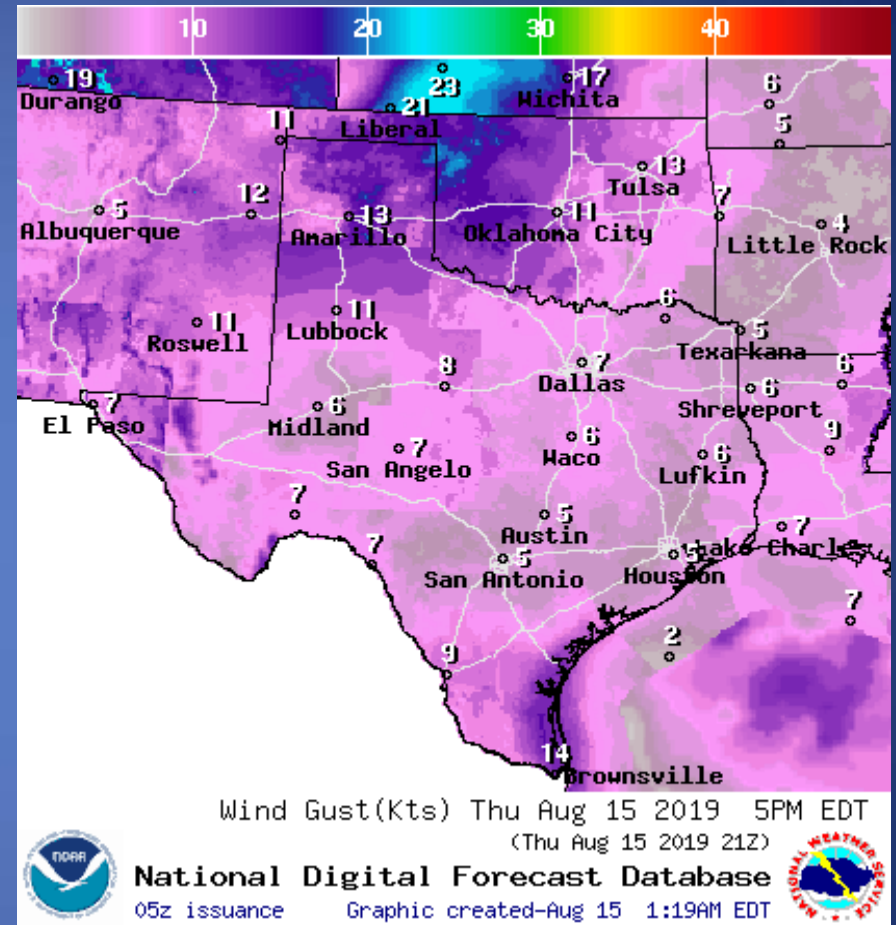


Lows

# Weather Forecast



## Wind Speeds



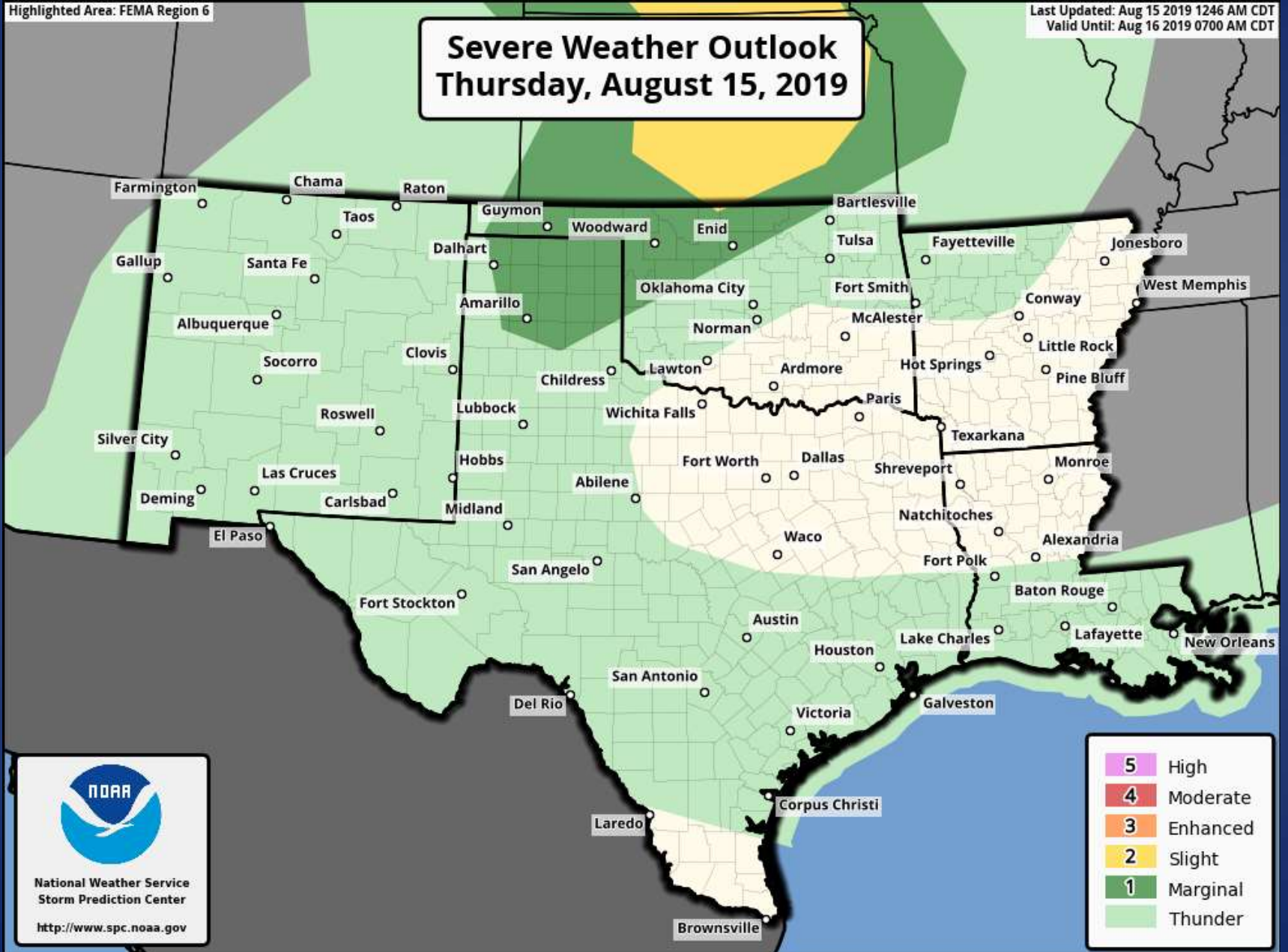
## Gusts

# Hazardous Weather

Highlighted Area: FEMA Region 6

Last Updated: Aug 15 2019 1246 AM CDT  
Valid Until: Aug 16 2019 0700 AM CDT

## Severe Weather Outlook Thursday, August 15, 2019



5	High
4	Moderate
3	Enhanced
2	Slight
1	Marginal
	Thunder

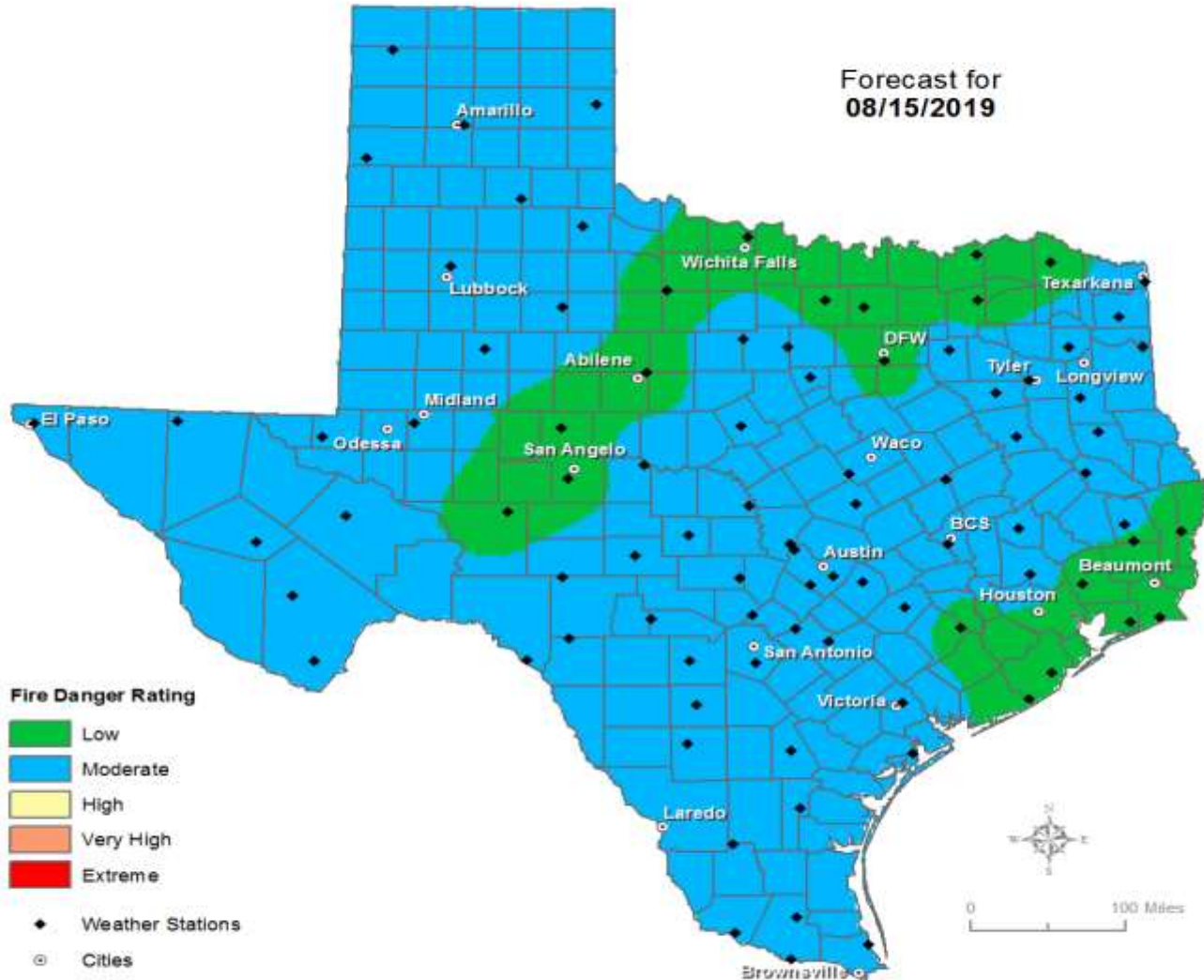
# Weather Warning/Advisories Issued

<b>DATE</b>	<b>WARNING TYPE</b>	<b>LOCATION</b>
08/14/19	Severe Thunderstorm Warning	Brazoria County
08/14/19	Flood Advisory	Red River County
08/14/19	Urban and Small Stream Flood Advisory	Panola County
08/14/19	Urban and Arroyo Flood Advisory	El Paso County
08/15/19	Severe Thunderstorm Warning	Armstrong, Carson, Hutchinson, Moore, Potter and Randall Counties



# Fire Danger Forecast

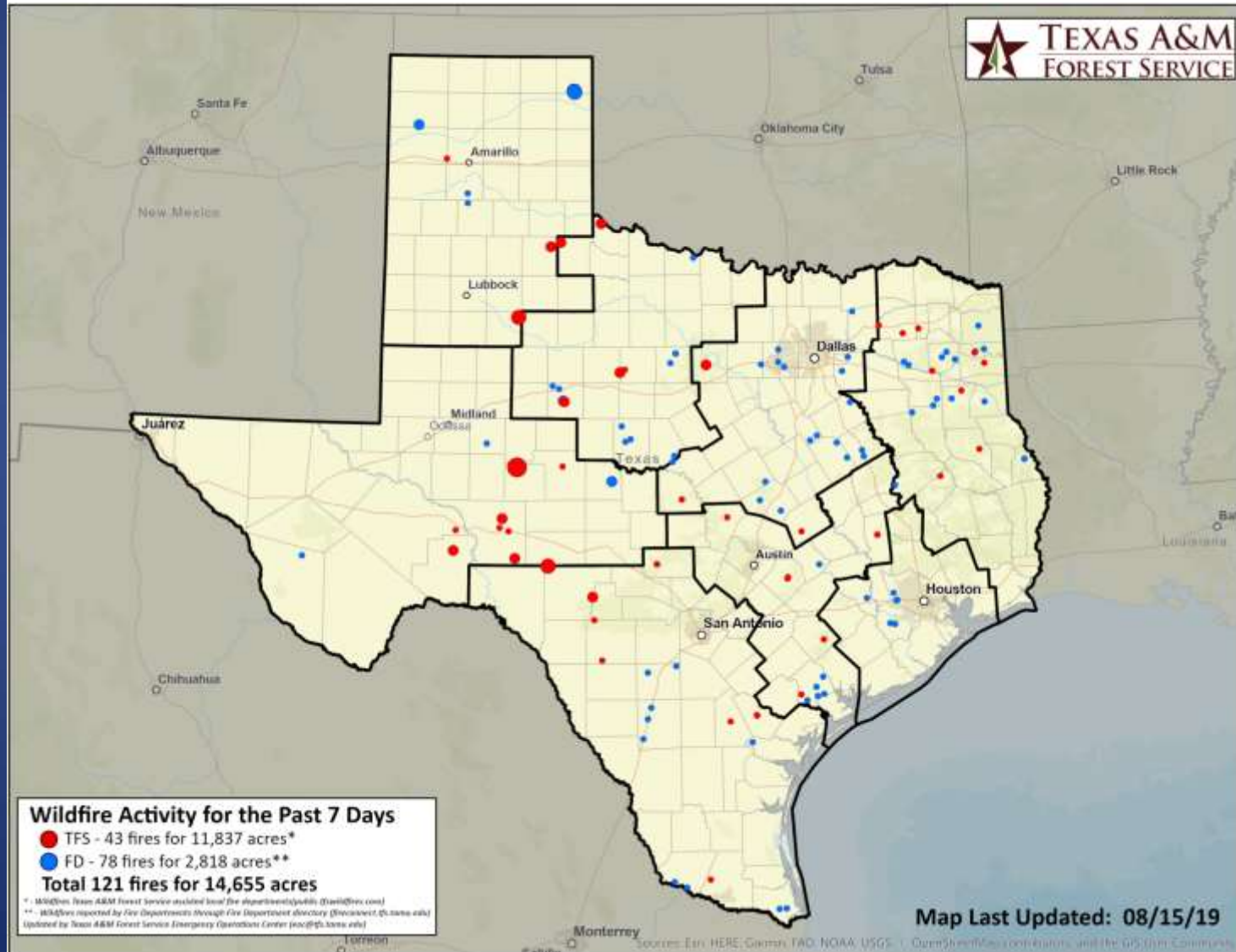
## Forecast Fire Danger





# Fire Activity (\*Last 24 Hours)

Reports 203 (+15) fires and 51,296 (+1,971) acres destroyed this year. There are 117 (+11) counties with burn bans. The Keetch-Byram Drought Index list 236 (+1) counties with an average over 400.



# Training

DATES		TITLE	COURSE	LOCATION
07/25/19	09/12/19	Community Emergency Response Team (CERT) Course	G-317	Euless
08/13/19	08/15/19	NIMS ICS All-Hazards Type III Communications Unit Leader (COML)	E/L-969	Georgetown
08/13/19	08/16/19	Active Threat Integrated Response Course	PER-340	Temple
08/13/19	08/16/19	Instructional Presentation and Evaluation Skills	G-141	Dallas
08/14/19	08/16/19	Intermediate Incident Command System for Expanding Incidents	G-300	Houston
08/15/19	08/15/19	ICS – EOC Interface	G-191	San Marcos
08/15/19	08/16/19	INDIRECT DELIVERY – Homeland Security Exercise and Evaluation Program (HSEEP) Basic Course	L-146	Lufkin

# Exercises

DATE(S)		AGENCY/LOCATION	EXERCISE
08/13/19	08/15/19	FEMA / Virtual	VTTX: Passenger Train Derailment
08/15/19	08/15/19	Brazoria County / Lake Jackson	Workshop: Training and Exercise Planning Workshop
08/15/19	08/15/19	U.S. Army Corps of Engineers / Capital Region	Drill: Belton Lake Drill
08/15/19	08/15/19	U.S. Army Corps of Engineers / Capital Region	Tabletop: Stillhouse Tabletop
08/15/19	08/15/19	Gillespie County Office of Emergency Management / Fredericksburg	Seminar: Recovery Housing Seminar
08/15/19	08/16/19	Texas Division of Emergency Management / Lufkin	Training: Homeland Security Exercise & Evaluation Program Course
08/15/19	08/15/19	WILCO OEM / Georgetown	Table-Top: Blue Vs Red

# Statewide Significant Events

DATE(S)		LOCATION	EVENT
08/15/19	08/21/19	Arlington	Texas Rangers MLB Home Baseball Game