

Texas Department of Public Safety Texas Division of Emergency Management

Texas State Operations Center

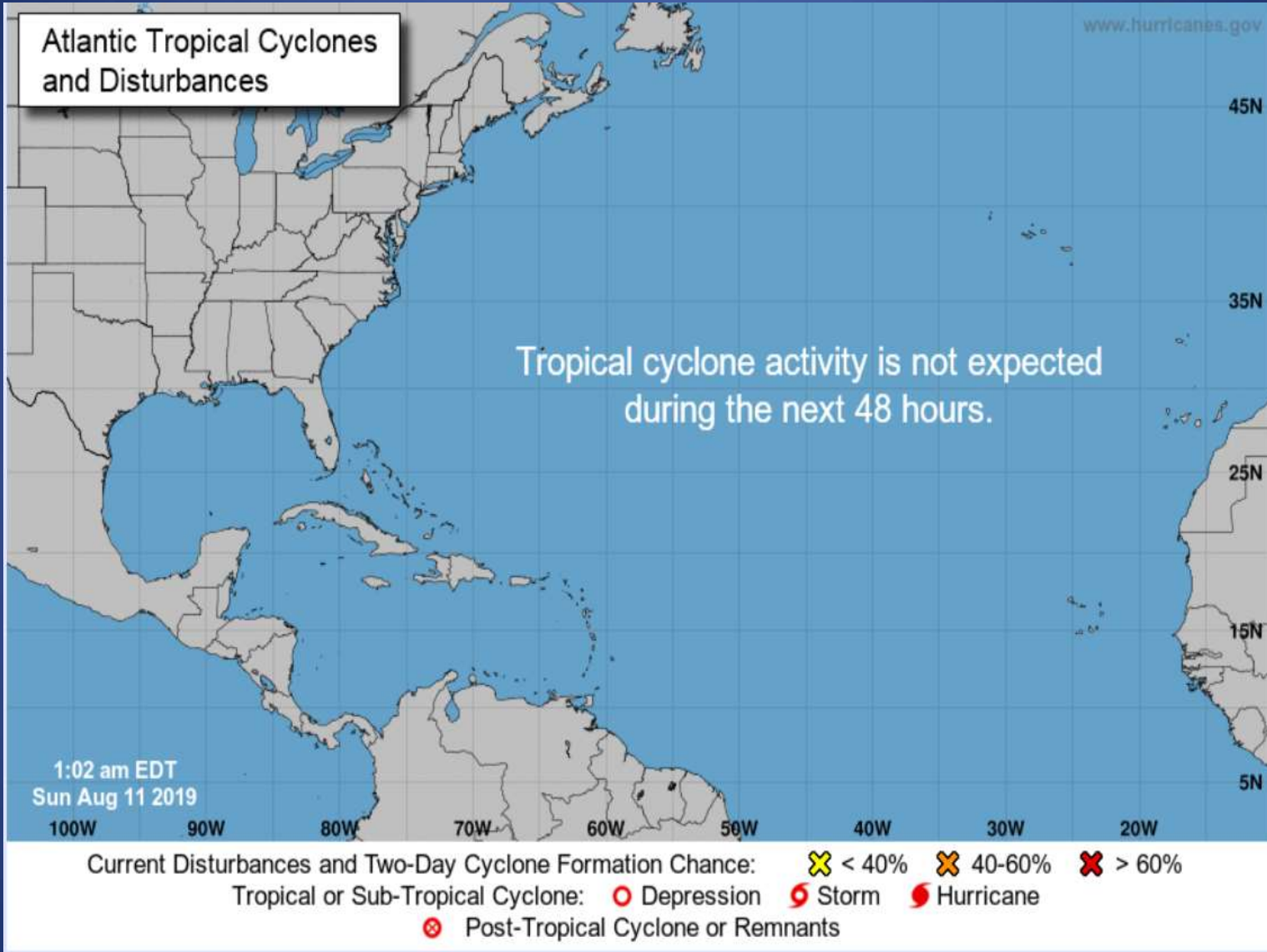


Situation Awareness Brief



Sunday, August 11th 2019
As of 0900 CST

Tropical Weather Awareness



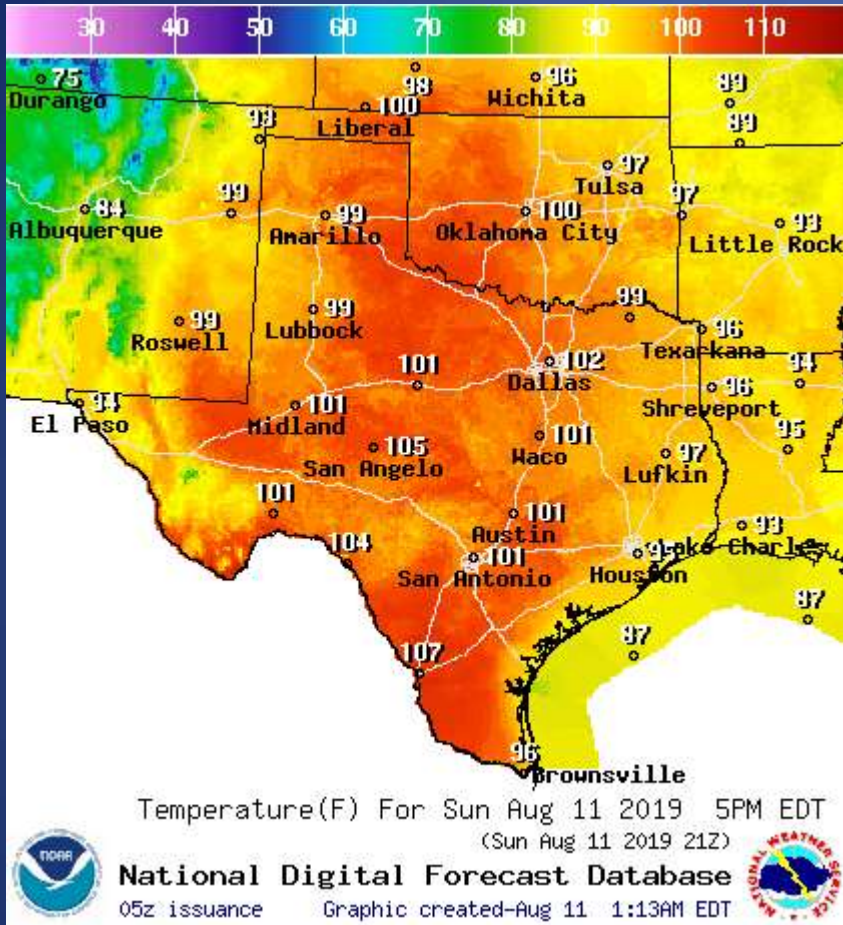
Incidents Reported to the State Operations Center (last 24 hours)

DATE	EVENT / INCIDENT	LOCATION (City/County)	Final Report: Y/N
08/10/19	Final Report of the Chimney Creek Fire	Garza County	Y
08/10/19	Initial Report of Road Closure (US 57)	Zavala County	N
08/10/19	Update Report #1 of the Nueces Canyon Fire	Edwards County	N
08/10/19	Initial Report of the Hose Fire	Burnet County	N
08/10/19	Initial Report of the Lavaca 18:36 Fire	Lavaca County	N
08/10/19	Final Report of Road Closure (US 57)	Zavala County	Y
08/10/19	Update Report #1 of the 16B Round 2 Fire (Lavaca 18:36)	Lavaca County	N

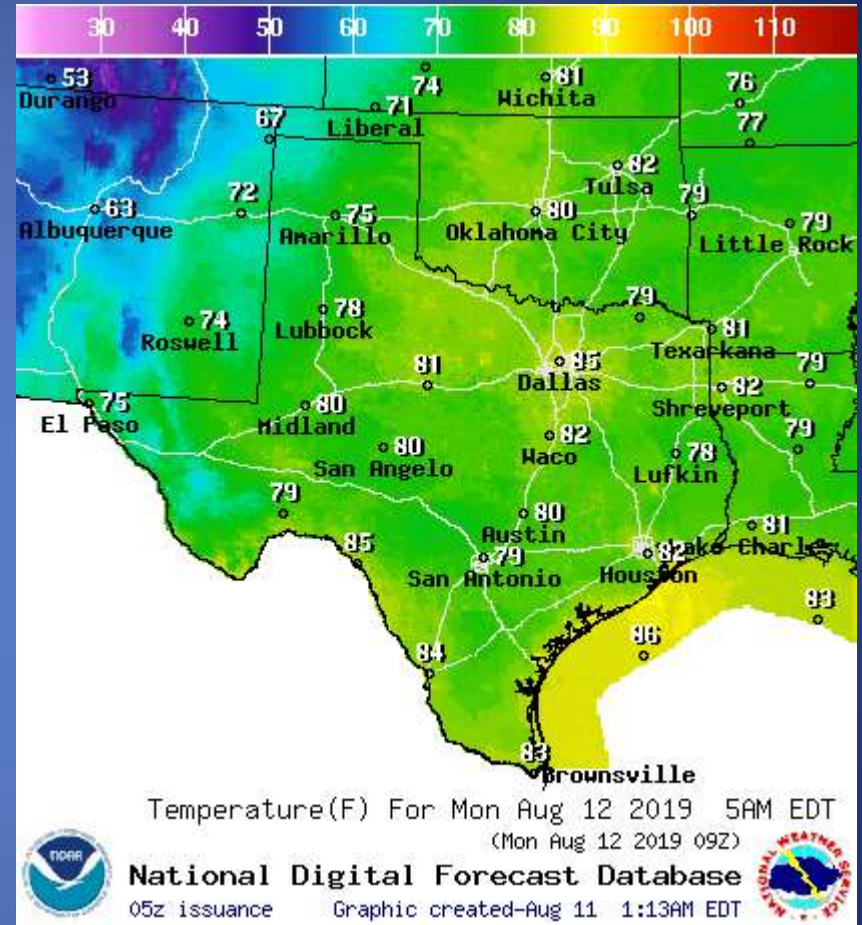
Informational Products Distributed by the State Operations Center

DATE	SUBJECT
08/11/19	NWS Houston/ Galveston Sunday Weather: Heat Advisory Continues
08/11/19	Daily NWS Threat Brief for Sunday, August 11, 2019 for FEMA Region 6

Weather Forecast

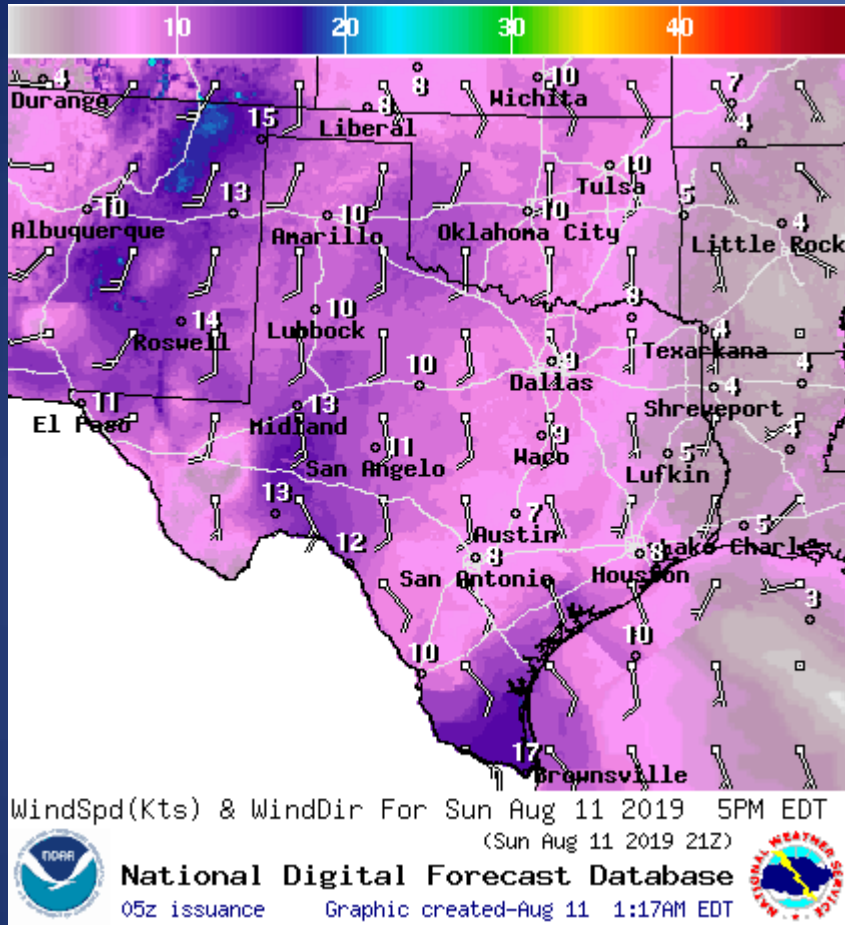


Highs

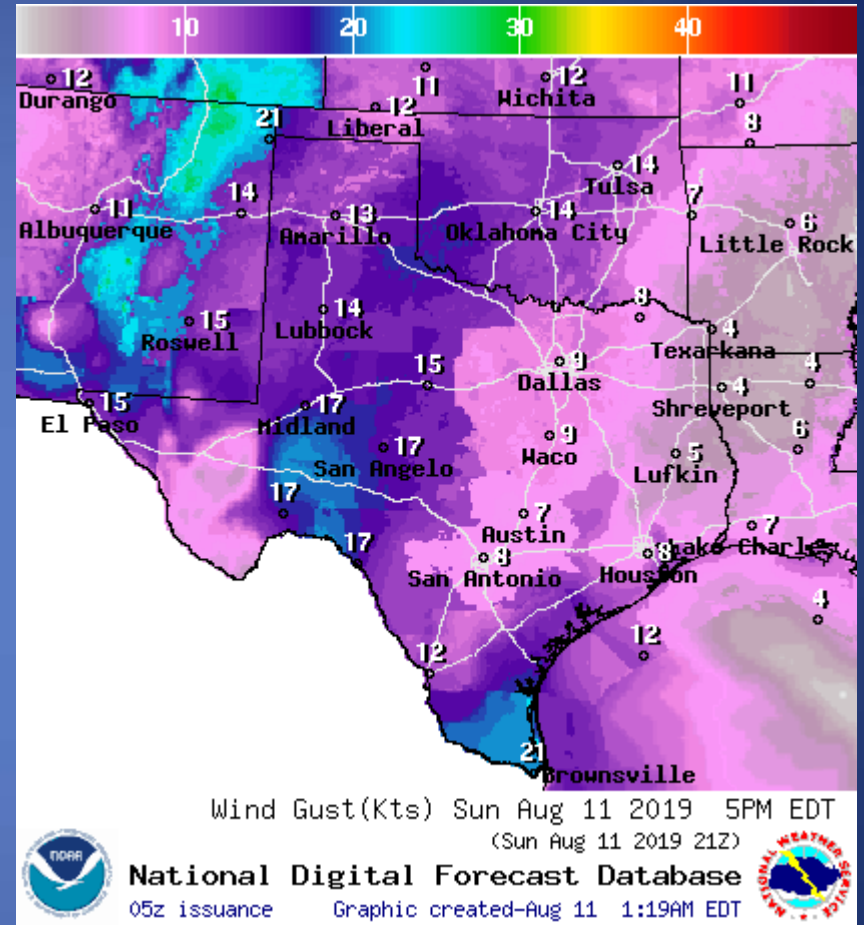


Lows

Weather Forecast



Wind Speeds



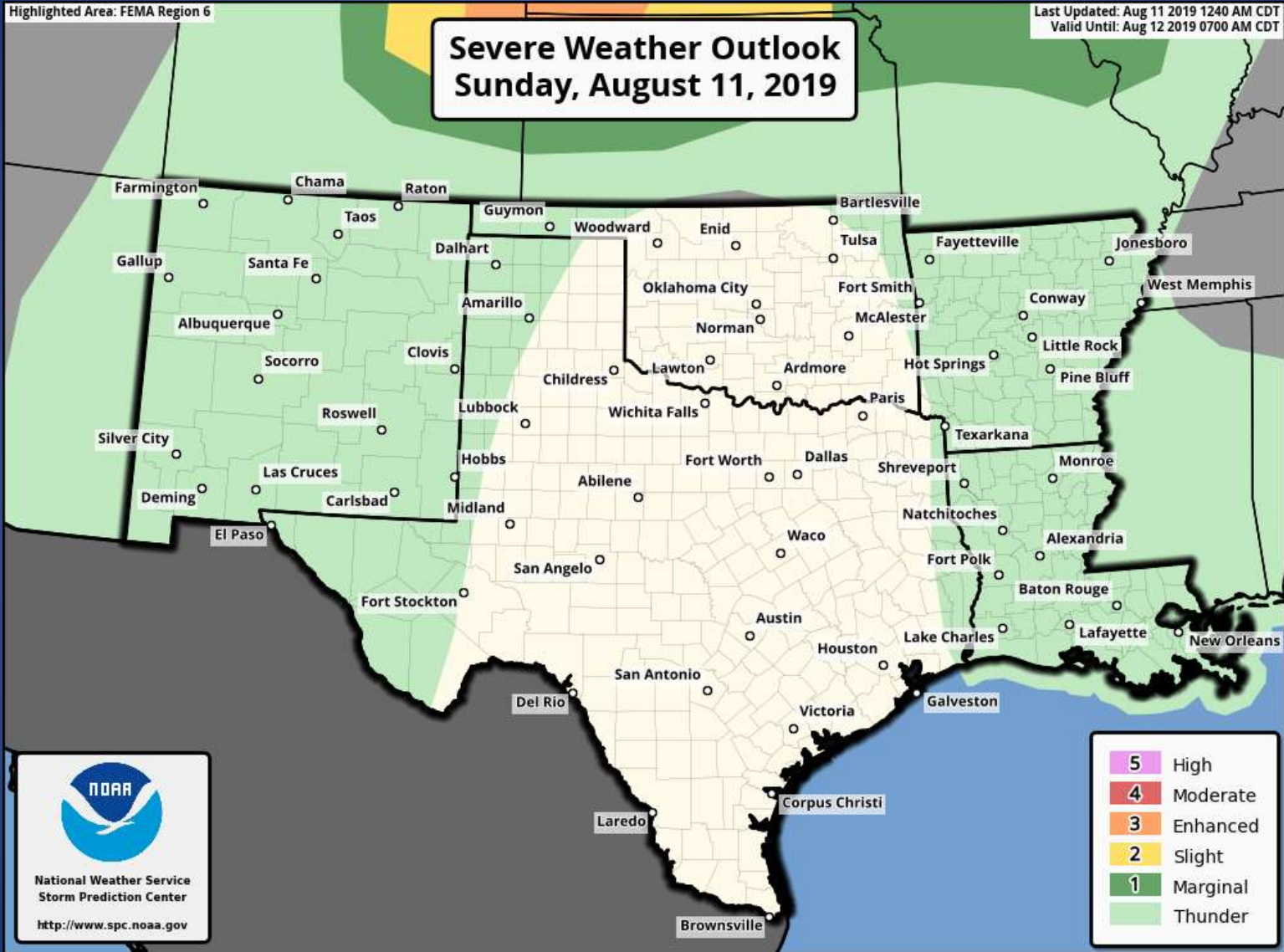
Gusts

Hazardous Weather

Highlighted Area: FEMA Region 6

Last Updated: Aug 11 2019 1240 AM CDT
Valid Until: Aug 12 2019 0700 AM CDT

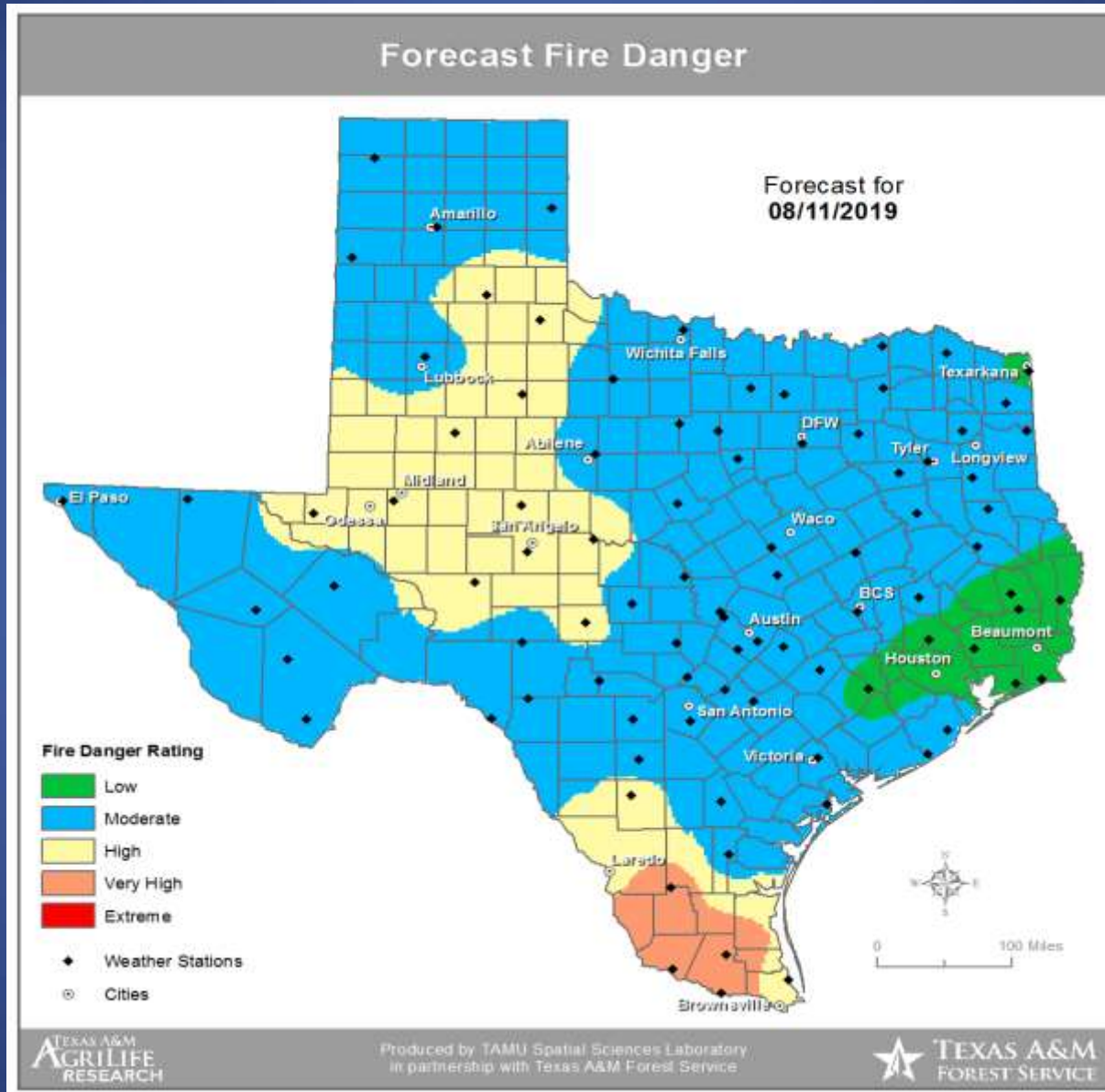
Severe Weather Outlook Sunday, August 11, 2019



National Weather Service
Storm Prediction Center
<http://www.spc.noaa.gov>

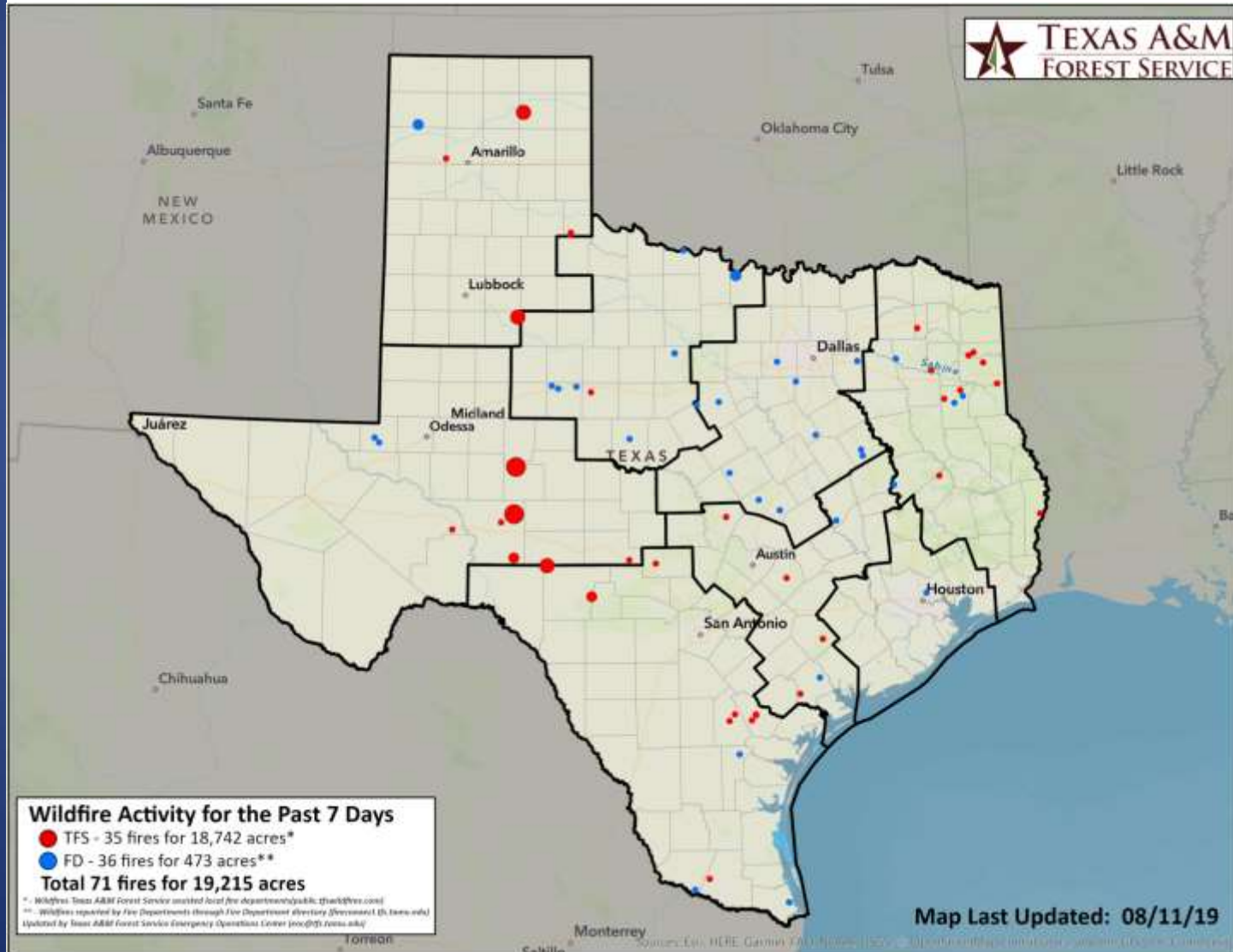
5	High
4	Moderate
3	Enhanced
2	Slight
1	Marginal
	Thunder

Fire Danger Forecast



Fire Activity (*Last 24 Hours)

Reports 175 (+4) fires and 49,802 (+1061) acres destroyed this year. There are 94 (+2) counties with burn bans. The Keetch–Byram Drought Index list 228 (-2) counties with an average over 400.



Training

DATES		TITLE	COURSE	LOCATION
07/25/19	09/12/19	Community Emergency Response Team (CERT) Course	G-317	Eules