

# Texas Department of Public Safety Texas Division of Emergency Management

## Texas State Operations Center

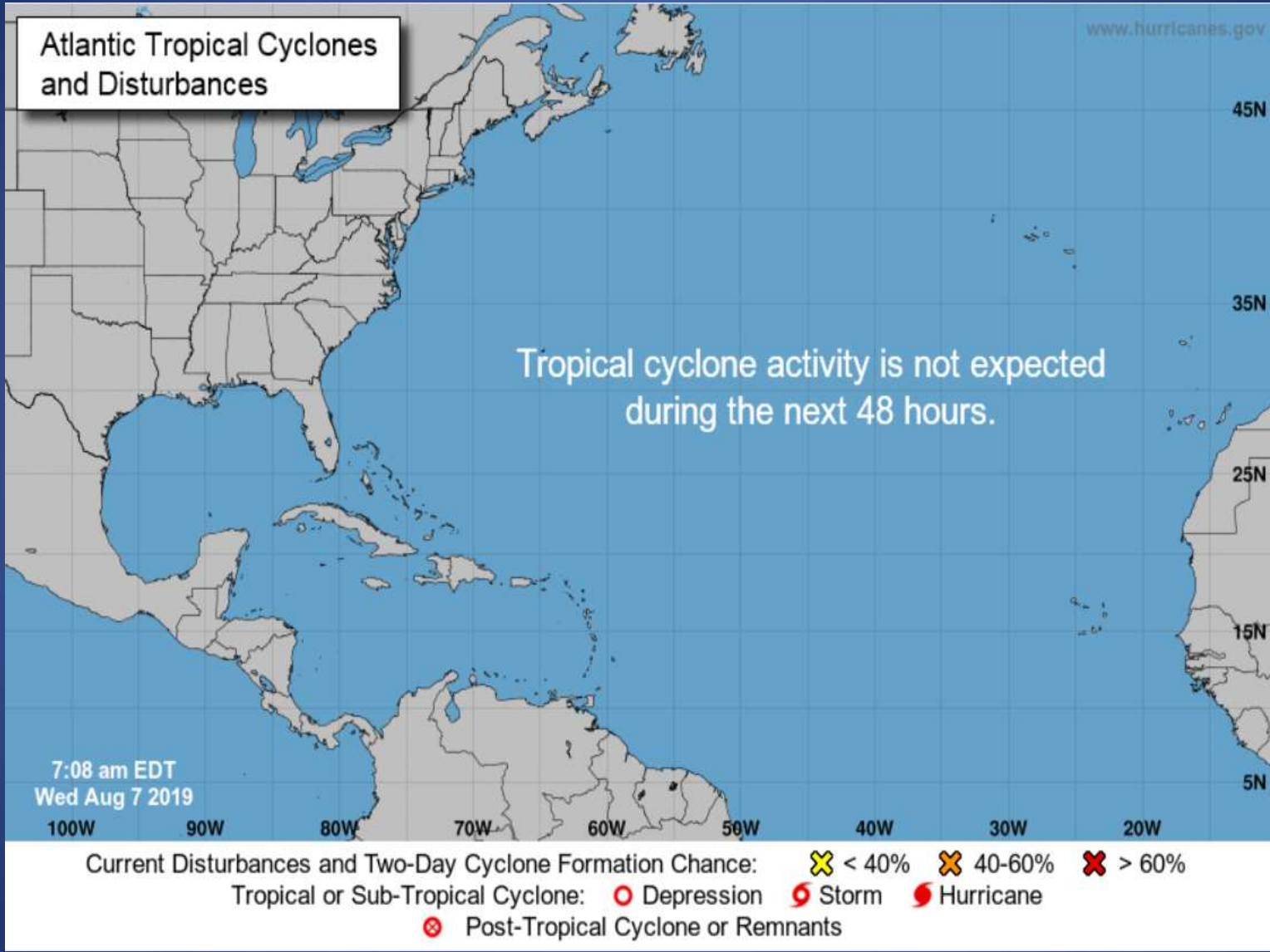


### Situation Awareness Brief



Wednesday, August 7<sup>th</sup> 2019  
As of 0900 CST

# Tropical Weather Awareness



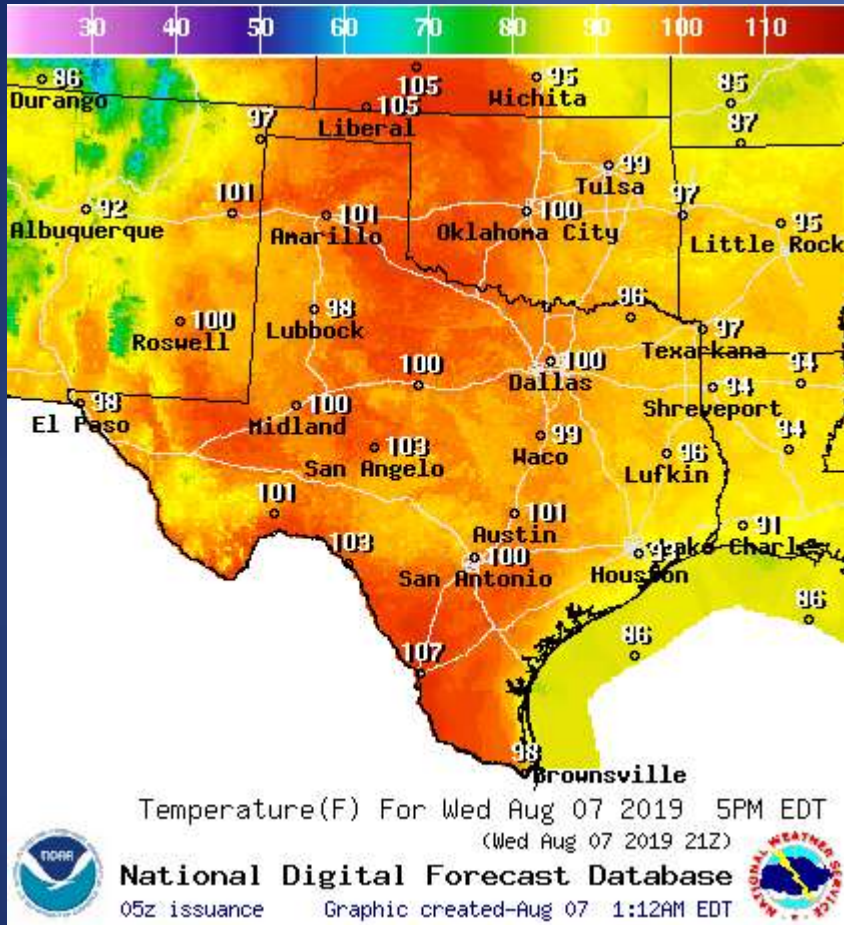
# Incidents Reported to the State Operations Center (last 24 hours)

DATE	EVENT / INCIDENT	LOCATION (City/County)	Final Report: Y/N
08/06/19	Final Report of the Newton Powell Fire	Goliad County	Y
08/06/19	Person Locator Beacon Activation – Incident #6780	Cooke County	Y
08/06/19	Report of the Serenity Fire	Live Oak County	Y
08/07/19	Initial Report of a Road Closure (IH 37)	Live Oak County	N

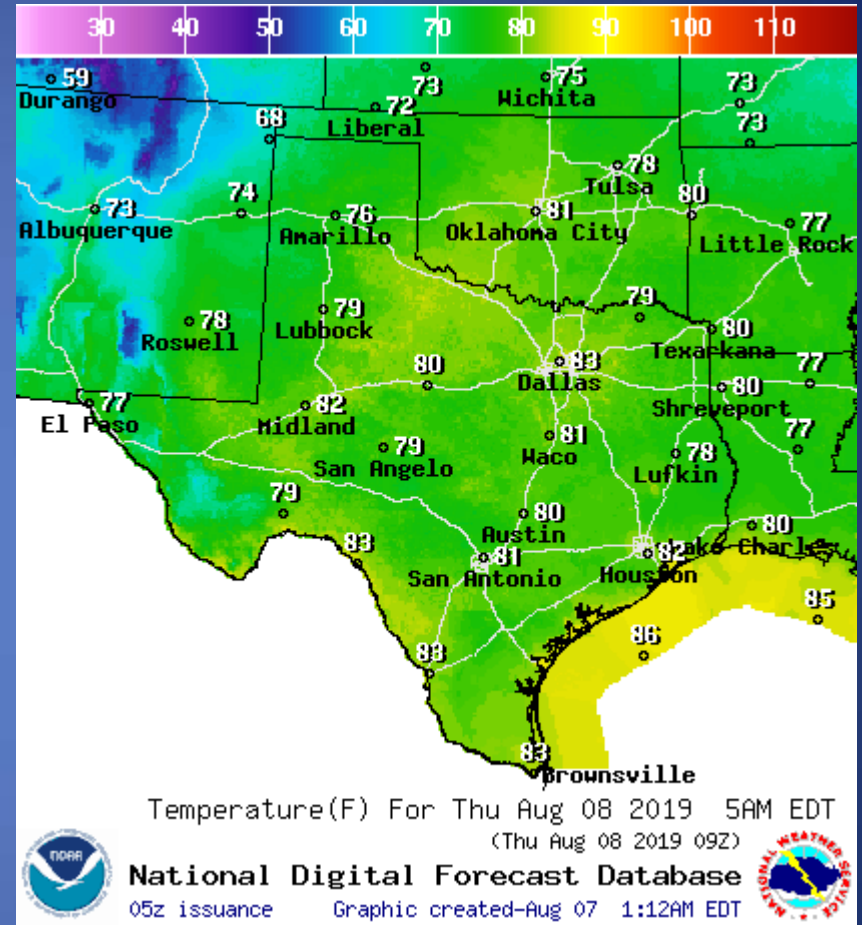
## Informational Products Distributed by the State Operations Center

DATE	SUBJECT
08/07/19	NWS Austin/San Antonio: Elevated Heat and Fire Weather Conditions Today through Early Next Week, 080719
08/07/19	Daily NWS Threat Brief for Wednesday, August 7, 2019 for FEMA Region 6

# Weather Forecast

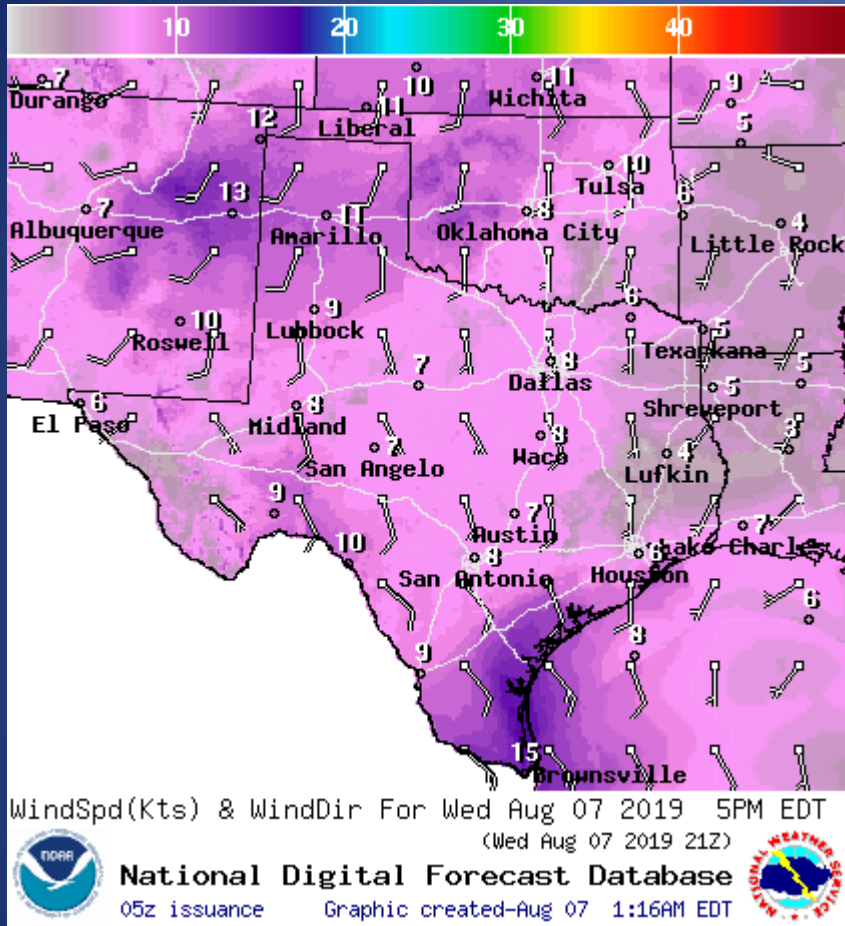


Highs

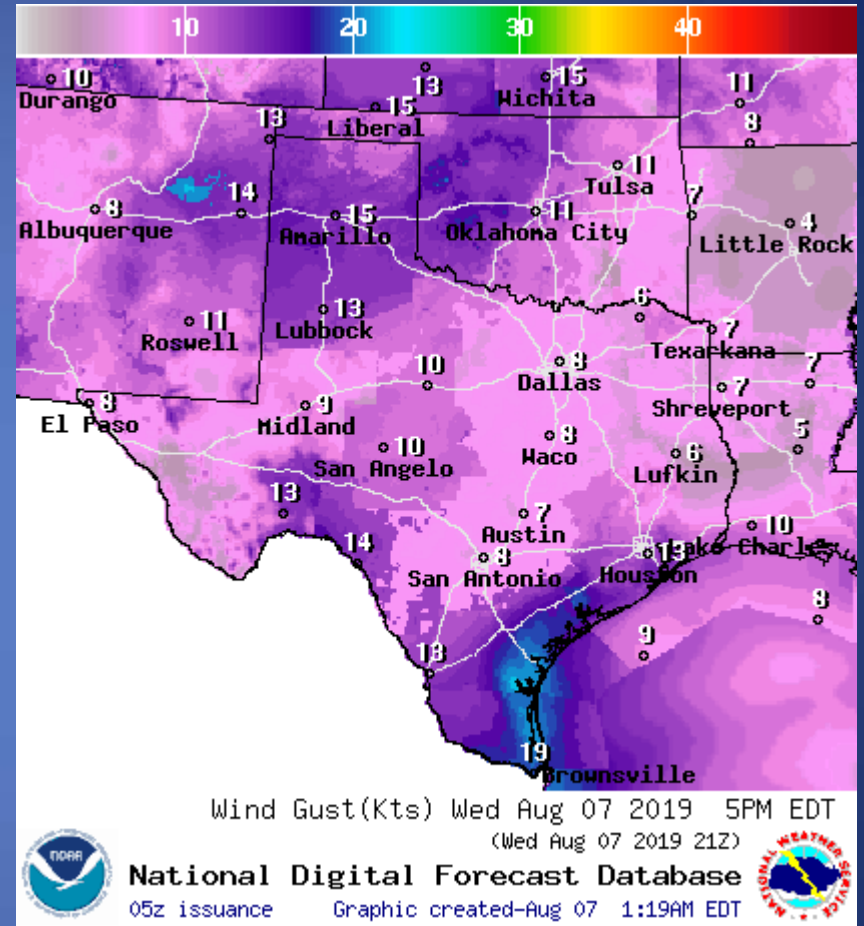


Lows

# Weather Forecast



## Wind Speeds



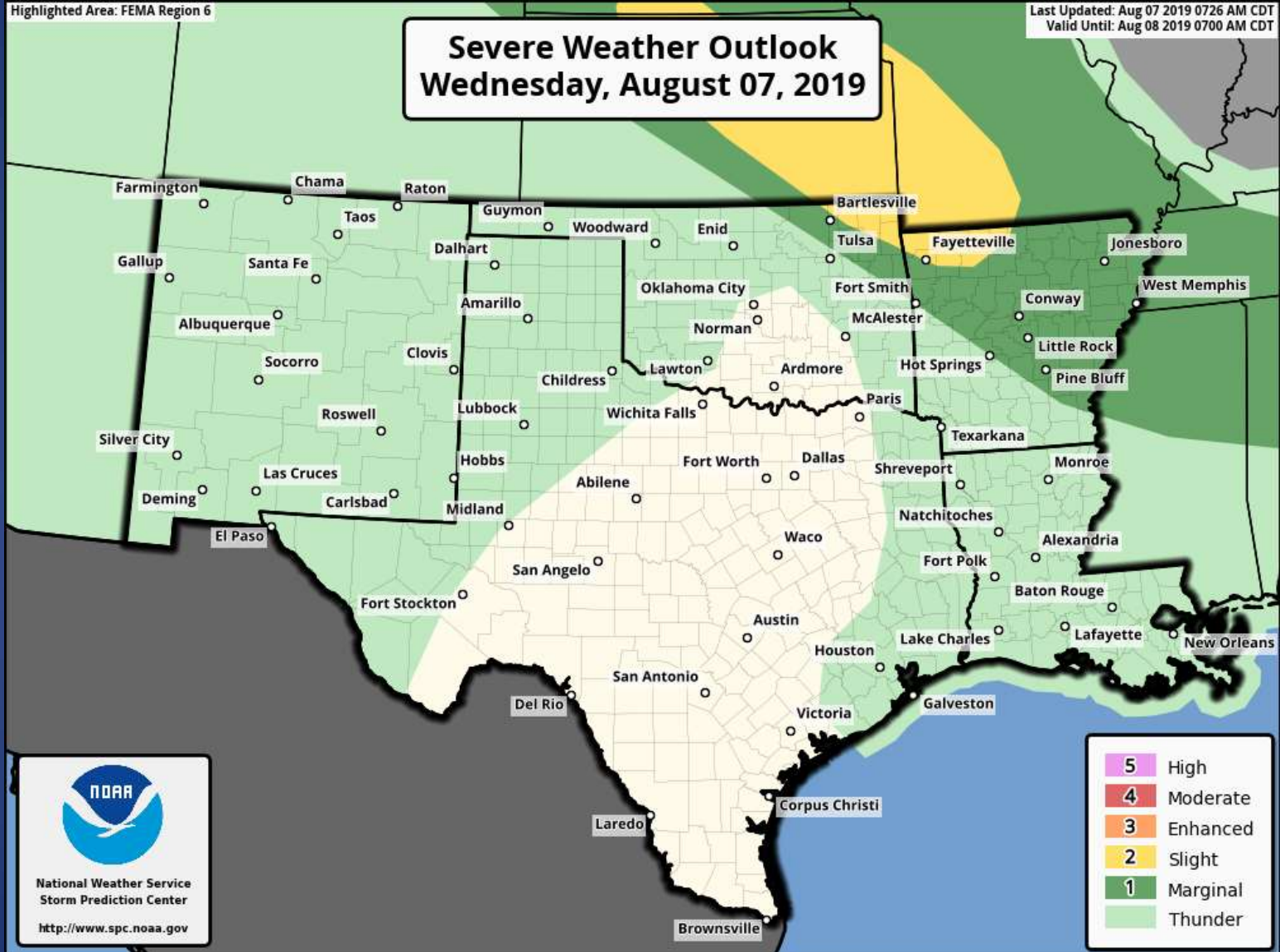
## Gusts

# Hazardous Weather

Highlighted Area: FEMA Region 6

Last Updated: Aug 07 2019 0726 AM CDT  
Valid Until: Aug 08 2019 0700 AM CDT

## Severe Weather Outlook Wednesday, August 07, 2019

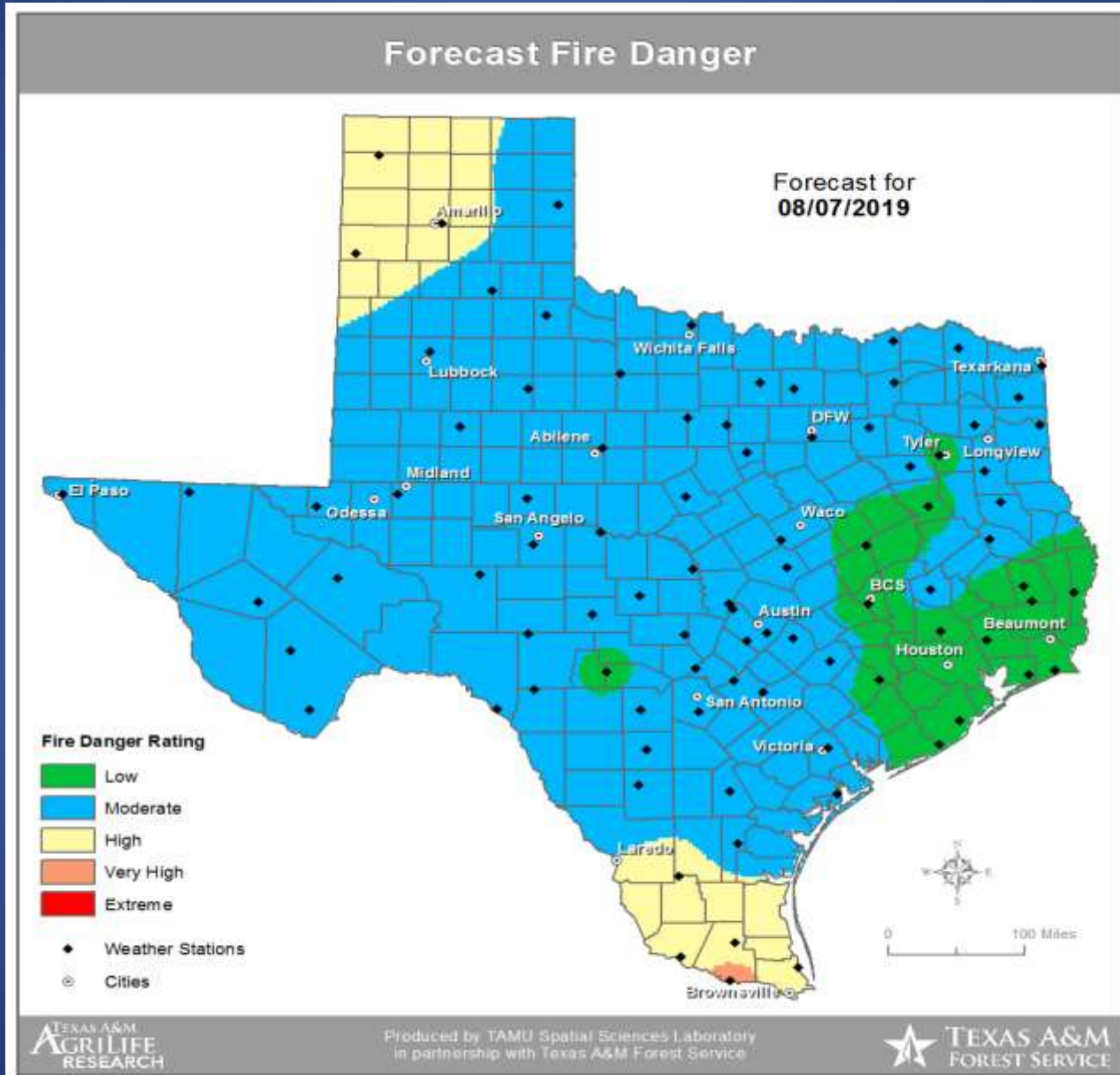


5	High
4	Moderate
3	Enhanced
2	Slight
1	Marginal
	Thunder

# Weather Warning/Advisories Issued

<b>DATE</b>	<b>WARNING TYPE</b>	<b>LOCATION</b>
08/06/19	Severe Thunderstorm Warning	Lipscomb and Ochiltree Counties
08/06/19	Flood Advisory	Potter County
08/06/19	Urban and Small Stream Flood Advisory	Deaf Smith County

# Fire Danger Forecast





# Burn Bans and KBDI INDEX

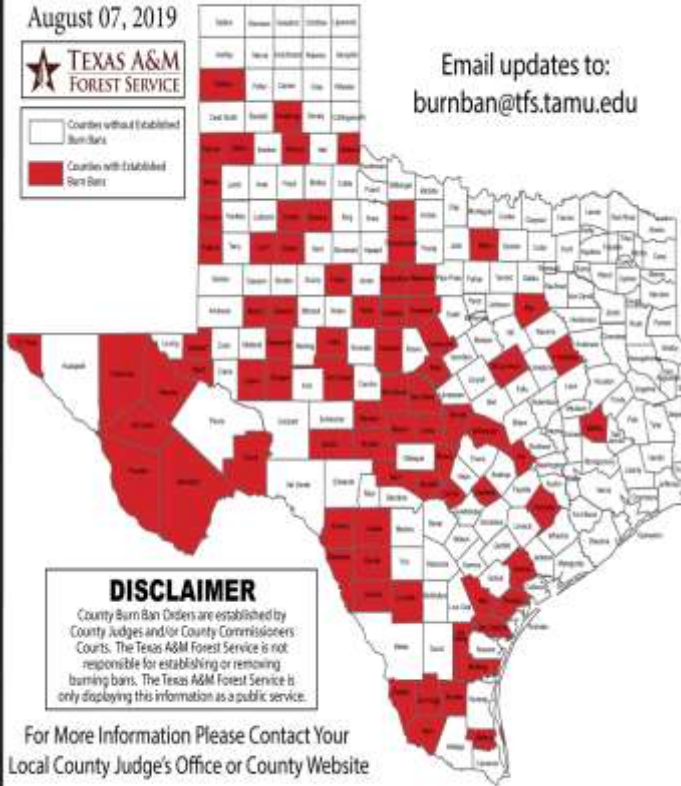
## OUTDOOR BURN BANS

August 07, 2019



□ Counties without Established Burn Bans  
■ Counties with Established Burn Bans

Email updates to:  
[burnban@tfs.tamu.edu](mailto:burnban@tfs.tamu.edu)



### DISCLAIMER

County Burn Ban Orders are established by County Judges and/or County Commissioners Courts. The Texas A&M Forest Service is not responsible for establishing or removing burning bans. The Texas A&M Forest Service is only displaying this information as a public service.

For More Information Please Contact Your Local County Judge's Office or County Website

RED FLAG WARNINGS: [www.weather.gov](http://www.weather.gov)  
Burn Ban RSS feed available at <http://tfs.tamu.edu/wildfires/BurnBan.xml>

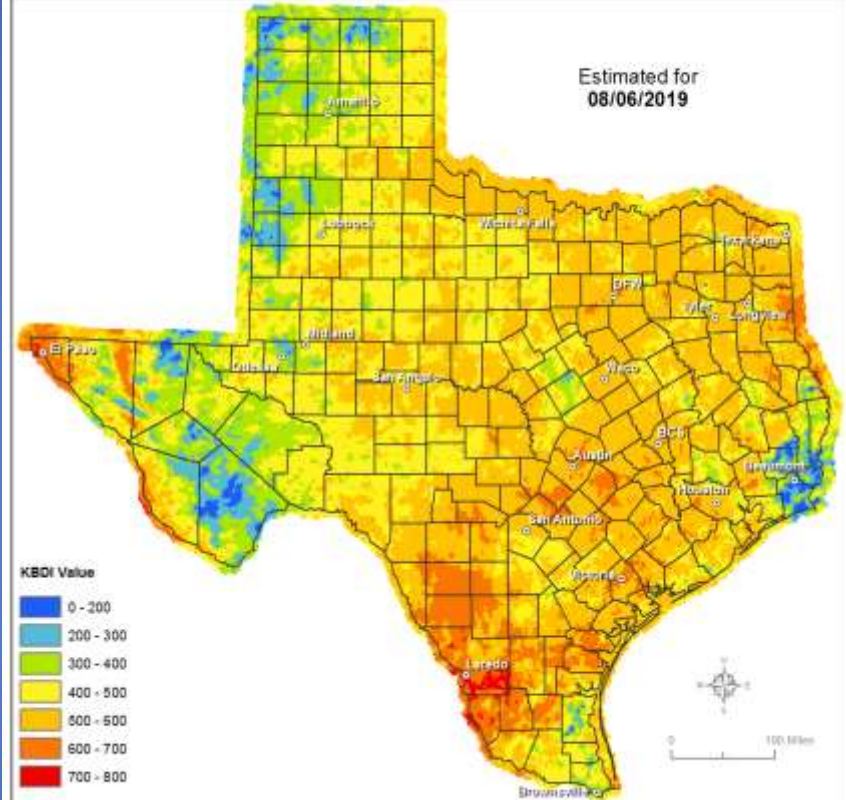
Counties with Burn Bans: 78

- Armstrong
- Bailey
- Baylor\*
- Bee
- Bellico
- Brewster
- Briscoe
- Brewster
- Burnet
- Caldwell
- Callahan
- Castro
- Childress
- Cochran
- Coke
- Coleman
- Colorado
- Conal
- Comanche
- Crosby
- Cullerton
- Dickens
- Dinwiddie
- Eastland
- El Paso
- Ellis
- Freezone
- Fisher
- Garza
- Glasscock
- Howard
- Jeff Davis
- Jim Hogg
- Jim Wells
- Kendall
- Kerr\*
- Kiowa
- Kleberg
- La Salle
- Lee
- Llano
- Lynn
- Martin
- Mason
- Maverick
- McCombs
- McLennan
- Mensel
- Mills
- Oldham
- Panola
- Presidio
- Reagan
- Reeves
- Refugio
- San Patricio
- San Saba
- Shackelford
- Start
- Stephens
- Sutton
- Taylor
- Texell
- Throckmorton
- Tyler Green
- Upton
- Uvalde
- Victoria
- Walker
- Ward
- Wiley
- Willamson
- Winkler
- Wye\*
- Yakum
- Zapata
- Zasche

## Keetch-Byram Drought Index

(4 km x 4 km resolution)

Estimated for  
08/06/2019



KBDI Value

- 0 - 200
- 200 - 300
- 300 - 400
- 400 - 500
- 500 - 600
- 600 - 700
- 700 - 800

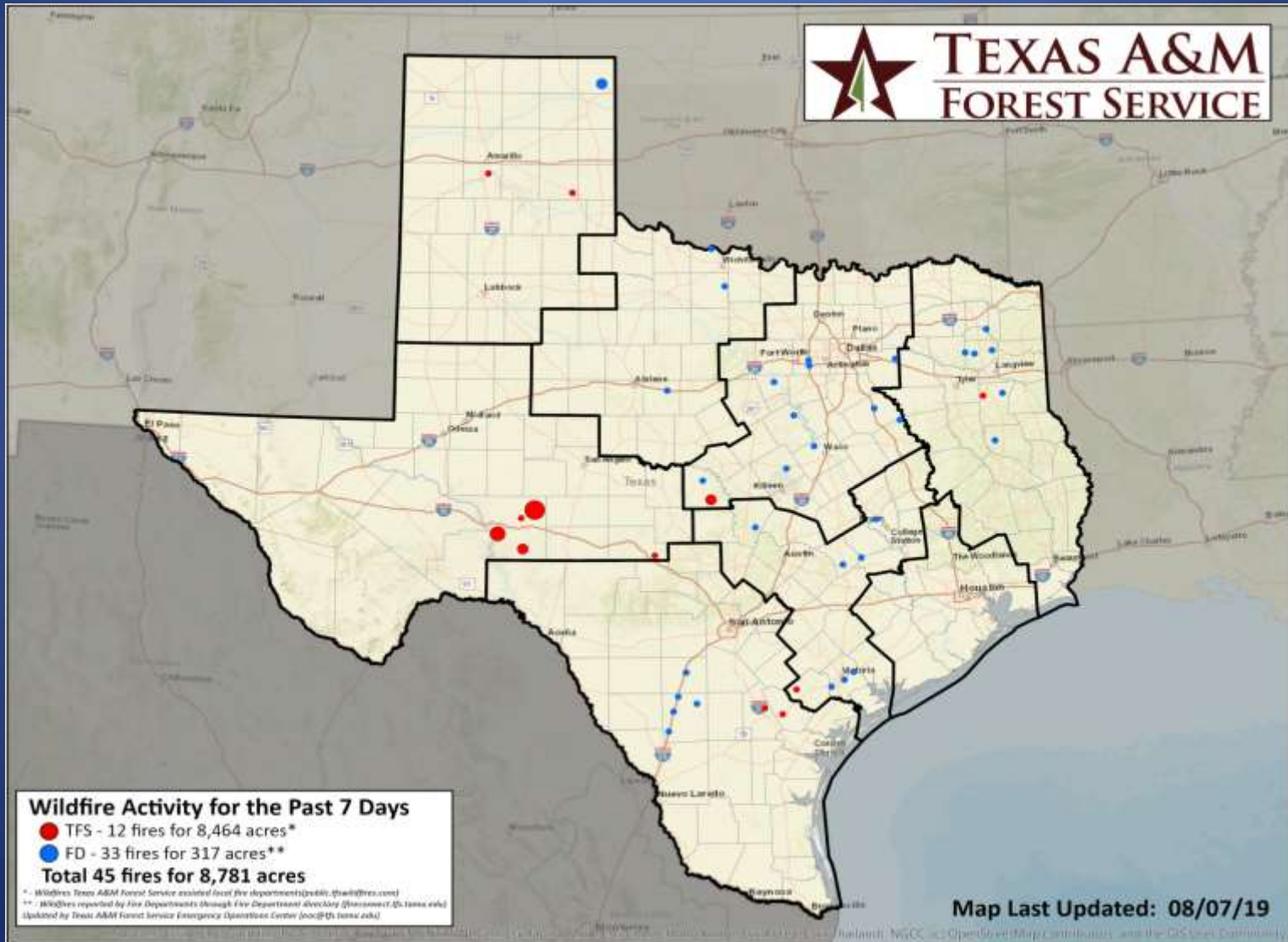


Produced by TAMU Spatial Sciences Laboratory in partnership with Texas A&M Forest Service



# Fire Activity (\*Last 24 Hours)

Reports 149 (no change) fires and 34,651 (+32) acres destroyed this year. There are 78 (+6) counties with burn bans. The Keetch–Byram Drought Index list 225 (+3) counties with an average over 400.



# Training

DATES		TITLE	COURSE	LOCATION
07/25/19	09/12/19	Community Emergency Response Team (CERT) Course	G-317	Eules
07/27/19	08/10/19	Community Emergency Response Team (CERT) Course	G-317	Harlingen
08/02/19	08/10/19	Community Emergency Response Team (CERT) Course	G-317	Meridian
08/05/19	08/07/19	Intermediate Incident Command System for Expanding Incidents	G-300	Weslaco
08/06/19	08/07/19	Advanced Incident Command System, Command and General Staff	G-400	Houston
08/06/19	08/08/19	Intermediate Incident Command System for Expanding Incidents	G-300	Waxahachie
08/07/19	08/07/19	Understanding Targeted Cyber Attacks	AWR-376	Dallas
08/07/19	08/07/19	Texas Public Officials Workshop	G-200	Abilene
08/07/19	08/07/19	Radiation Instruments – Employment	PER-355	Pflugerville
08/07/19	08/07/19	Active Shooter Exercise Development Workshop	PRE-100	Fort Worth

# Training

DATES		TITLE	COURSE	LOCATION
08/07/19	08/08/19	Disaster Management for Water and Wastewater Utilities	MGT-343	Round Rock
08/07/19	08/08/19	Advanced Incident Command System, Command and General Staff	G-400	Weslaco

# Exercises

DATE(S)		AGENCY/LOCATION	EXERCISE
08/07/19	08/07/19	U.S. Army Corps of Engineers/Trinity Region	Tabletop: Bardwell Lake TTX
08/07/19	08/07/19	U.S. Army Corps of Engineers/Three Rivers Region	Tabletop: Navarro Mills TTX
08/07/19	08/07/19	Austin Office of Homeland Security and Emergency Management/Austin	Table-top: Army North Defense CBRN Response Force (DCRF) Exercise
08/07/19	08/08/19	Austin Office of Homeland Security and Emergency Management (HSEM)/Austin	Table-top: Complex Coordinated Attack Coordination Exercise

# Exercises

DATE(S)		AGENCY/LOCATION	EXERCISE
08/08/19	08/08/19	South East Texas Regional Planning Commission/Beaumont	Table-Top: Executive Leaders TTX for Complex Coordinated Terrorist Attack

# Statewide Significant Events

DATE(S)		LOCATION	EVENT
08/06/19	08/07/19	Houston	Houston Astros MLB Baseball