

Texas Department of Public Safety Texas Division of Emergency Management

Texas State Operations Center

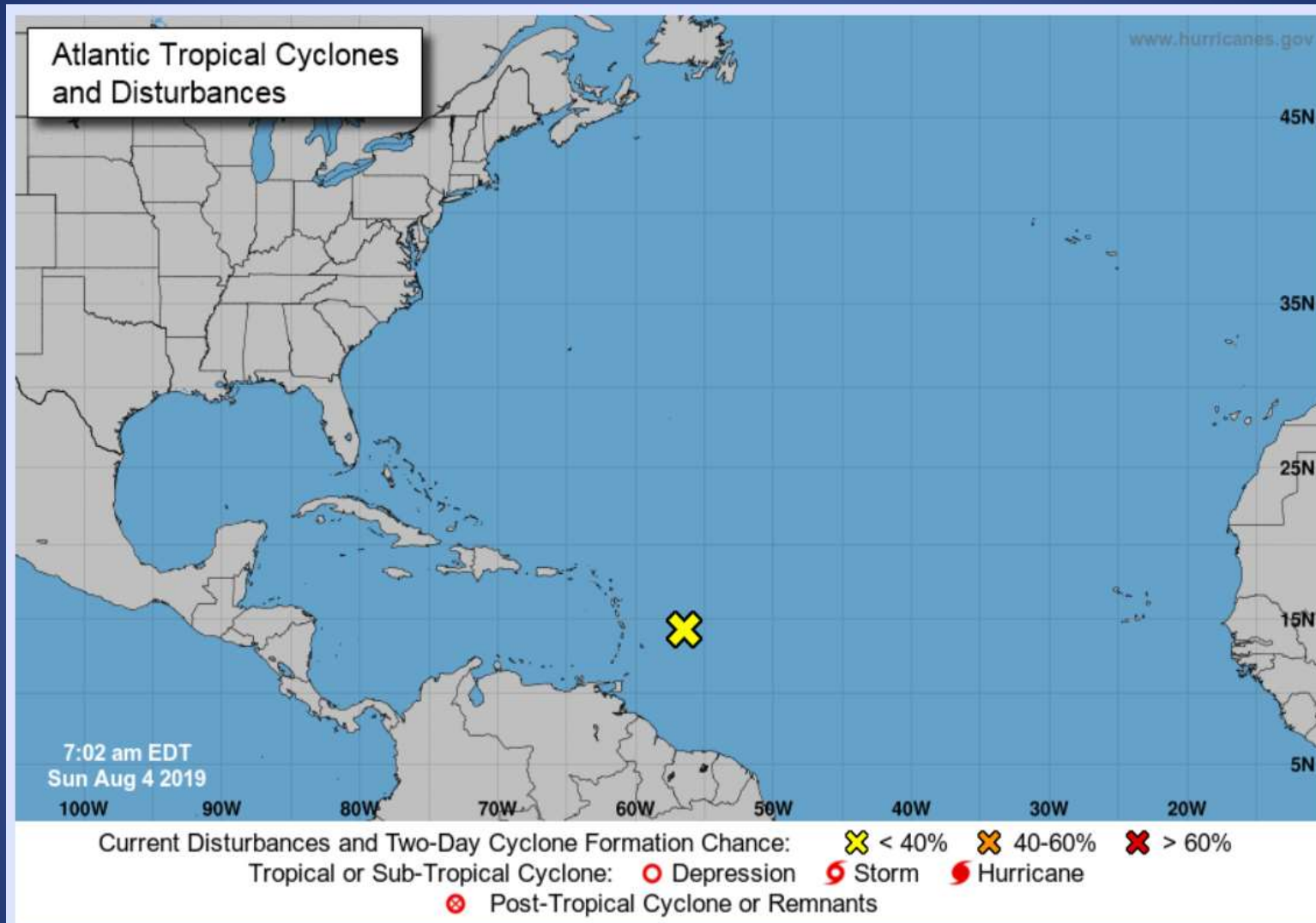


Situation Awareness Brief



Sunday, August 4th 2019
As of 0900 CST

Tropical Weather Awareness



A westward-moving tropical wave located about 300 miles east of the central Lesser Antilles continues to produce an area of cloudiness and thunderstorms. Environmental conditions are forecast to become less conducive during the next couple of days, and significant development of this system is not anticipated. * Formation chance through 48 hours...low...10 percent. * Formation chance through 5 days...low...10 percent.

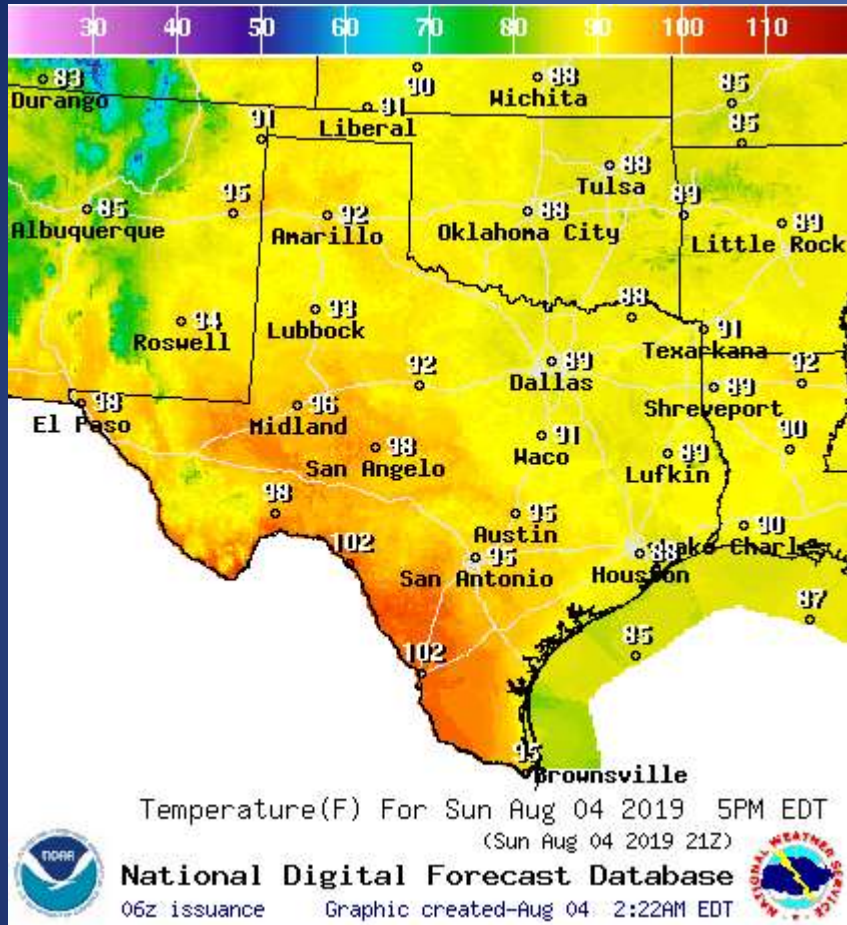
Incidents Reported to the State Operations Center (last 24 hours)

DATE	EVENT / INCIDENT	LOCATION (City/County)	Final Report: Y/N
08/03/19	Initial Report of the Potts Wildfire	Donley County	N

Informational Products Distributed by the State Operations Center

DATE	SUBJECT
08/04/19	Daily NWS Threat Brief for Sunday, August 4, 2019 for FEMA Region 6

Weather Forecast

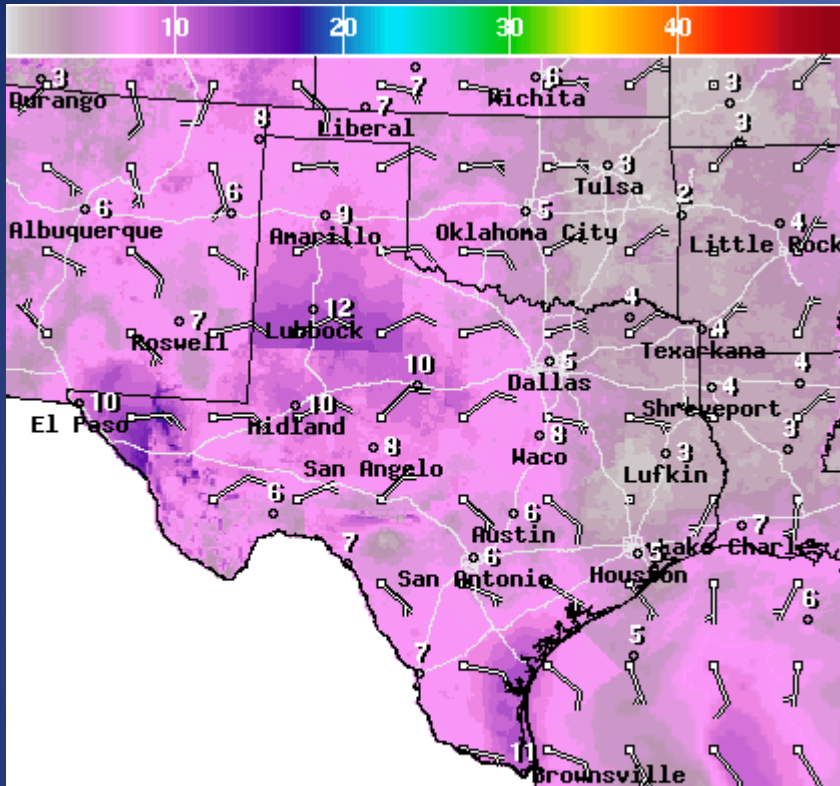


Highs



Lows

Weather Forecast



WindSpd(Kts) & WindDir For Sun Aug 04 2019 5PM EDT
(Sun Aug 04 2019 21Z)

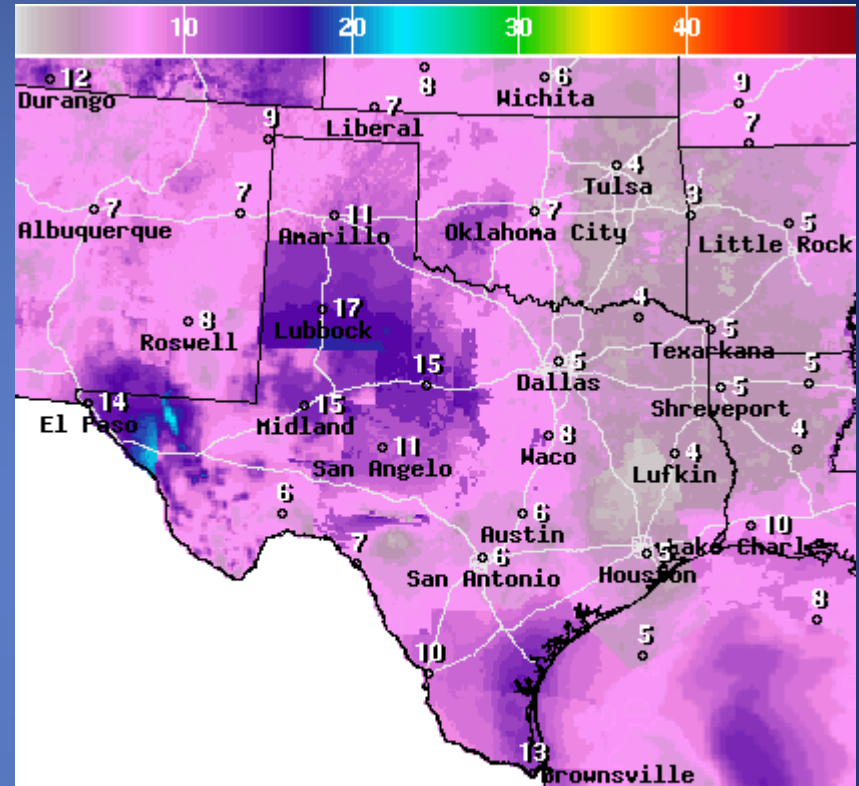


National Digital Forecast Database

06z issuance Graphic created-Aug 04 2:29AM EDT



Wind Speeds



Wind Gust(Kts) Sun Aug 04 2019 5PM EDT
(Sun Aug 04 2019 21Z)



National Digital Forecast Database

06z issuance Graphic created-Aug 04 2:33AM EDT



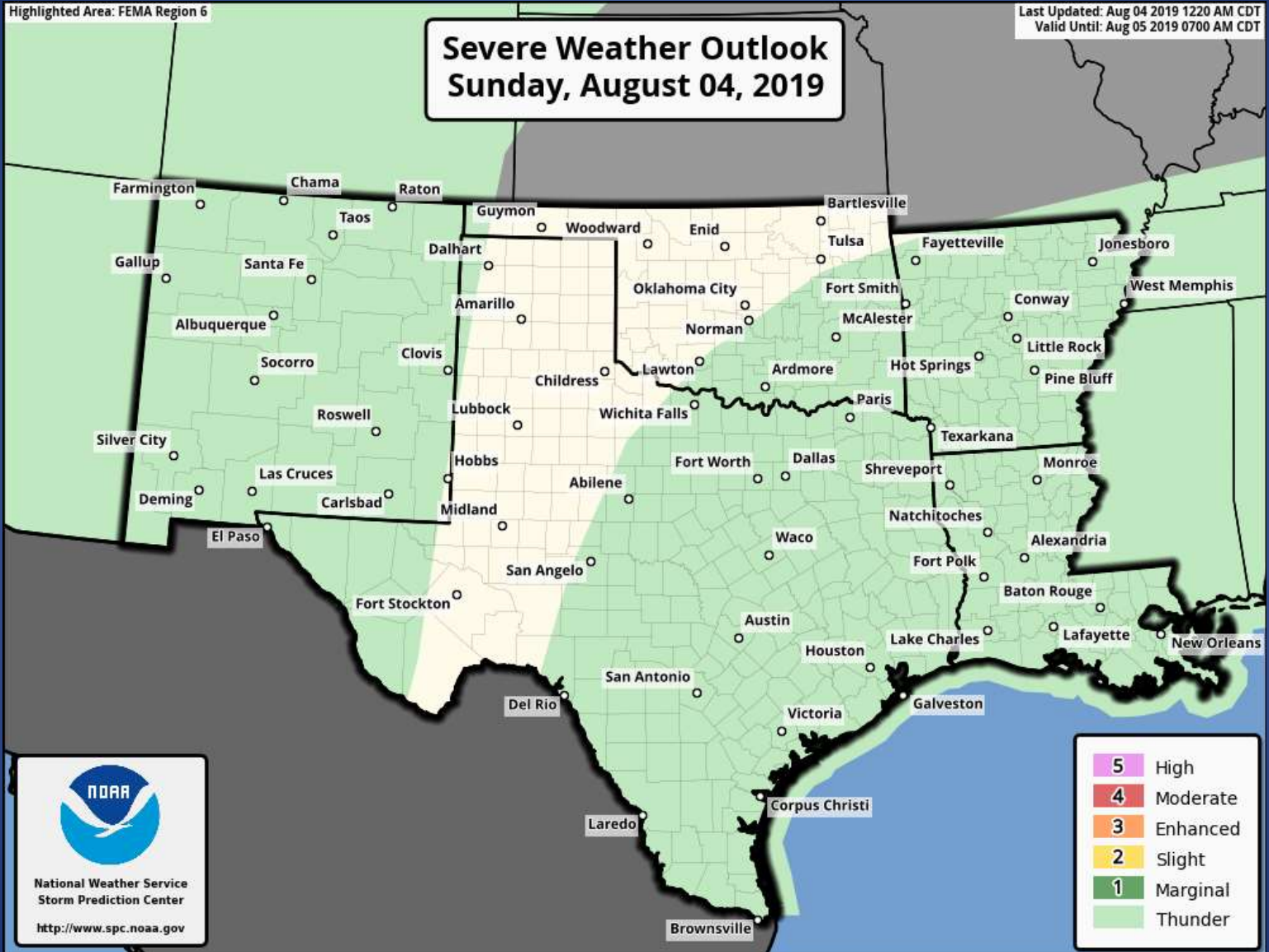
Gusts

Hazardous Weather

Highlighted Area: FEMA Region 6

Last Updated: Aug 04 2019 1220 AM CDT
Valid Until: Aug 05 2019 0700 AM CDT

Severe Weather Outlook Sunday, August 04, 2019

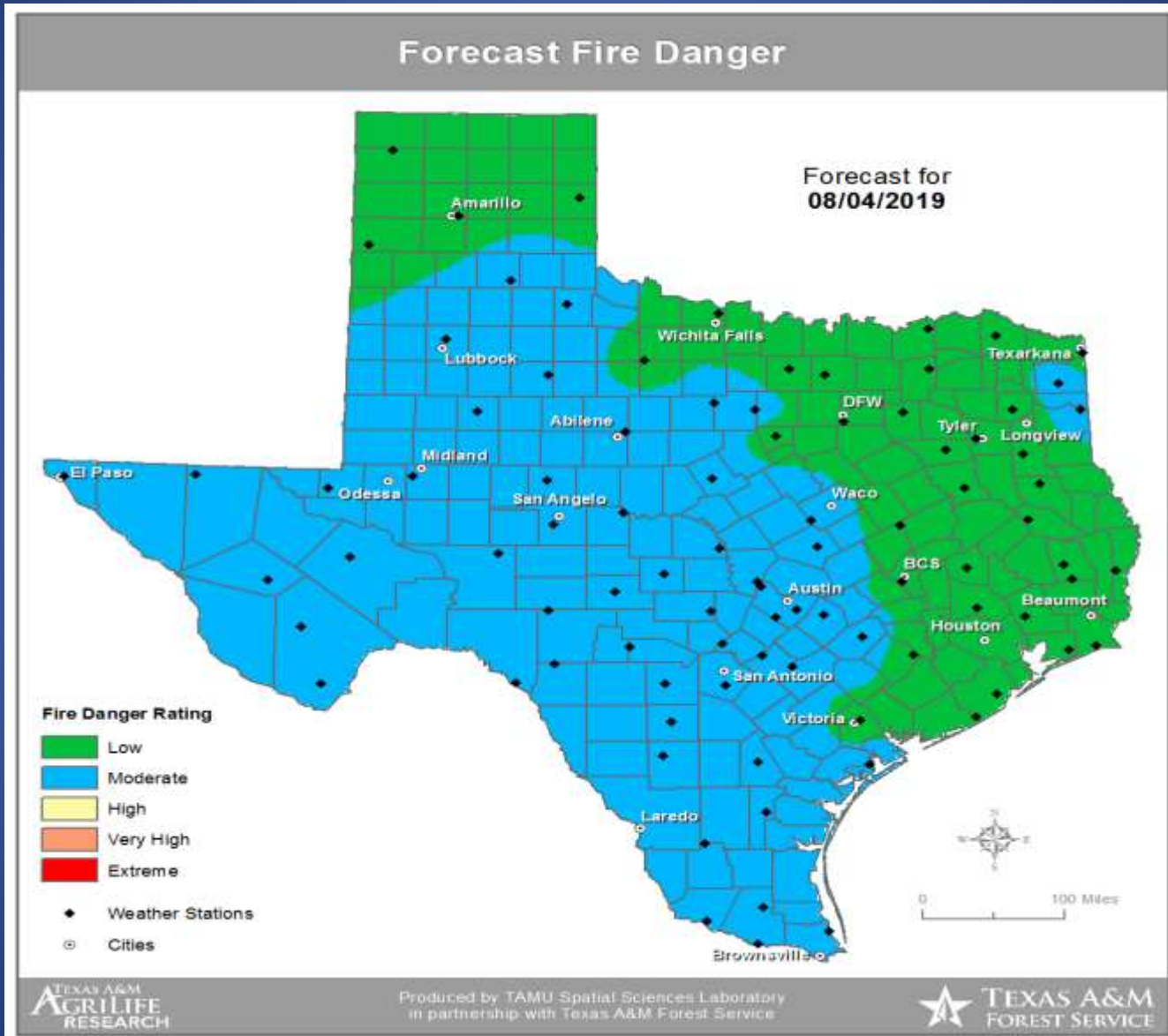


5	High
4	Moderate
3	Enhanced
2	Slight
1	Marginal
	Thunder

Weather Warning/Advisories Issued

DATE	WARNING TYPE	LOCATION
08/03/19	Flood Advisory	Bailey, Cameron, Lamb and Parmer Counties

Fire Danger Forecast



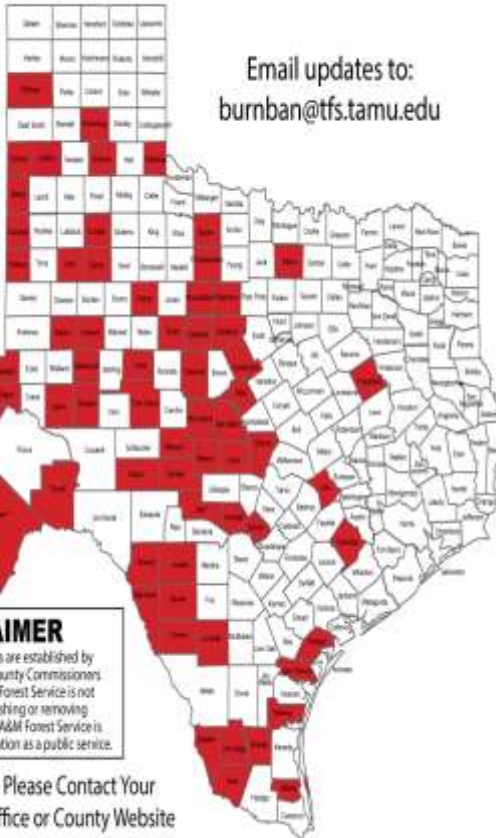
Burn Bans and KBDI INDEX

OUTDOOR BURN BANS

August 03, 2019



Email updates to:
burnban@tfs.tamu.edu



Counties with Burn Bans: 68

- | | |
|--------------|--------------|
| Armstrong | San Saba |
| Bailey | Shackelford |
| Baylor* | Sbarr |
| Brewster | Stephens |
| Briscoe | Sutton |
| Brewster | Taylor |
| Brewster | Terrell |
| Callahan | Throckmorton |
| Castro | Tom Green |
| Childress | Upton |
| Cochran | Uvalde |
| Cole | Ward |
| Coleman | Wiley |
| Colorado | Winkler |
| Cornal | Wise* |
| Comanche | Winkler |
| Crosby | Zapata |
| Culberson | Zavala |
| Danvers | |
| Eastland | |
| El Paso | |
| Freesboro | |
| Fisher | |
| Garza | |
| Glasscock | |
| Howard | |
| Jeff Davis | |
| Jim Hogg | |
| Kendall | |
| Kerr* | |
| Kimble | |
| Kinney* | |
| Kleberg | |
| La Salle | |
| Lee | |
| Ueno | |
| Lynn | |
| Warrin | |
| Waxon | |
| Maverick | |
| McCulloch | |
| Morland | |
| Hills | |
| Odhurn | |
| Parmer | |
| Presidio | |
| Reagan | |
| Reeves | |
| Refugio | |
| San Patricio | |

DISCLAIMER

County Burn Ban Orders are established by County Judges and/or County Commissioners Courts. The Texas A&M Forest Service is not responsible for establishing or removing burning bans. The Texas A&M Forest Service is only displaying this information as a public service.

For More Information Please Contact Your Local County Judge's Office or County Website

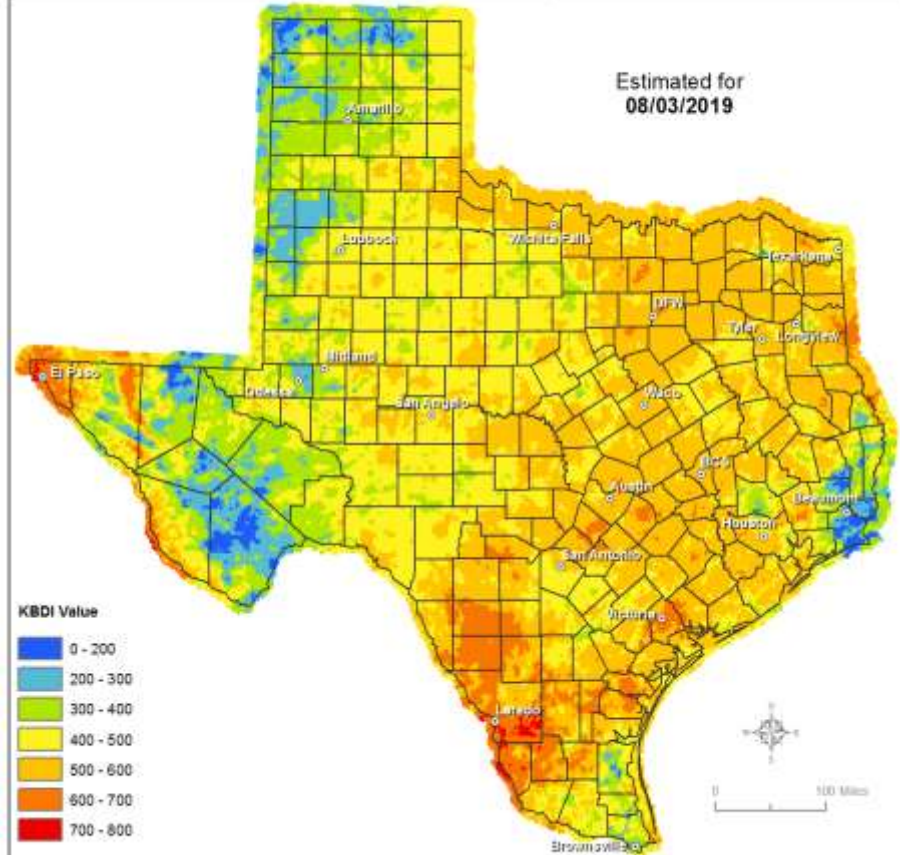
RED FLAG WARNINGS: www.weather.gov
Burn Ban RSS feed available at <http://tfsfp.tamu.edu/wildfires/BurnBan.xml>

* Burn Bans placed during a Red Flag Warning
** Burn Bans placed during a County Emergency

Keetch-Byram Drought Index

(4 km x 4 km resolution)

Estimated for
08/03/2019



KBDI Value

- 0 - 200
- 200 - 300
- 300 - 400
- 400 - 500
- 500 - 600
- 600 - 700
- 700 - 800

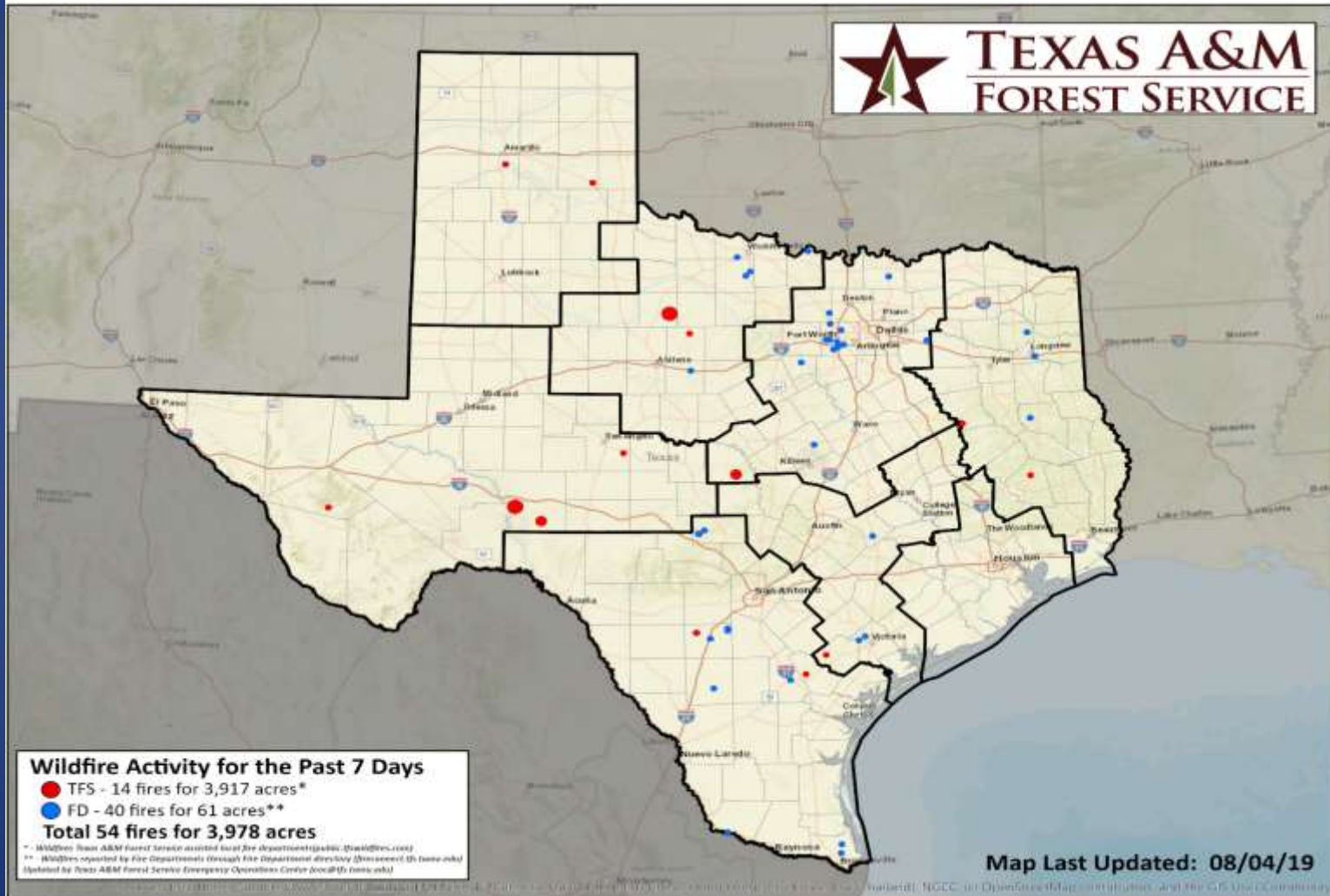
TEXAS A&M
AGRI LIFE
RESEARCH

Produced by TAMU Spatial Sciences Laboratory
in partnership with Texas A&M Forest Service

TEXAS A&M
FOREST SERVICE

Fire Activity (*Last 24 Hours)

Reports 145 (+1) fires and 34,923 (+200) acres destroyed this year. There are 68 (+1) counties with burn bans. The Keetch–Byram Drought Index list 216 (+2) counties with an average over 400.



Training

DATES		TITLE	COURSE	LOCATION
07/25/19	09/12/19	Community Emergency Response Team (CERT) Course	G-317	Eules
07/27/19	08/10/19	Community Emergency Response Team (CERT) Course	G-317	Harlingen
08/02/19	08/10/19	Community Emergency Response Team (CERT) Course	G-317	Meridian

Exercises

DATE(S)		AGENCY/LOCATION	EXERCISE
08/05/19	08/06/19	Texas Division of Emergency Management/Dickerson	Training: Homeland Security Exercise & Evaluation Program Course

Statewide Significant Events

DATE(S)		LOCATION	EVENT
08/02/19	08/04/19	Arlington	Texas Rangers MLB Home Baseball Game
08/02/19	08/04/19	Houston	Houston Astros MLB Baseball Game