

# Texas Department of Public Safety Texas Division of Emergency Management

## Texas State Operations Center



### Situation Awareness Brief



Sunday, July 28<sup>th</sup> 2019  
As of 0900 CST

# Tropical Weather Awareness



## Five-Day Graphical Tropical Weather Outlook

National Hurricane Center Miami, Florida



[www.hurricanes.gov](http://www.hurricanes.gov)

No Disturbances

No new tropical cyclones are expected during the next five days.

8:00 am EDT  
Sun Jul 28 2019

100W 90W 80W 70W 60W 50W 40W 30W 20W

Current Disturbances and Five-Day Cyclone Formation Chance: < 40% 40-60% > 60%

Tropical or Sub-Tropical Cyclone: Depression Storm Hurricane

Post-Tropical Cyclone or Remnants

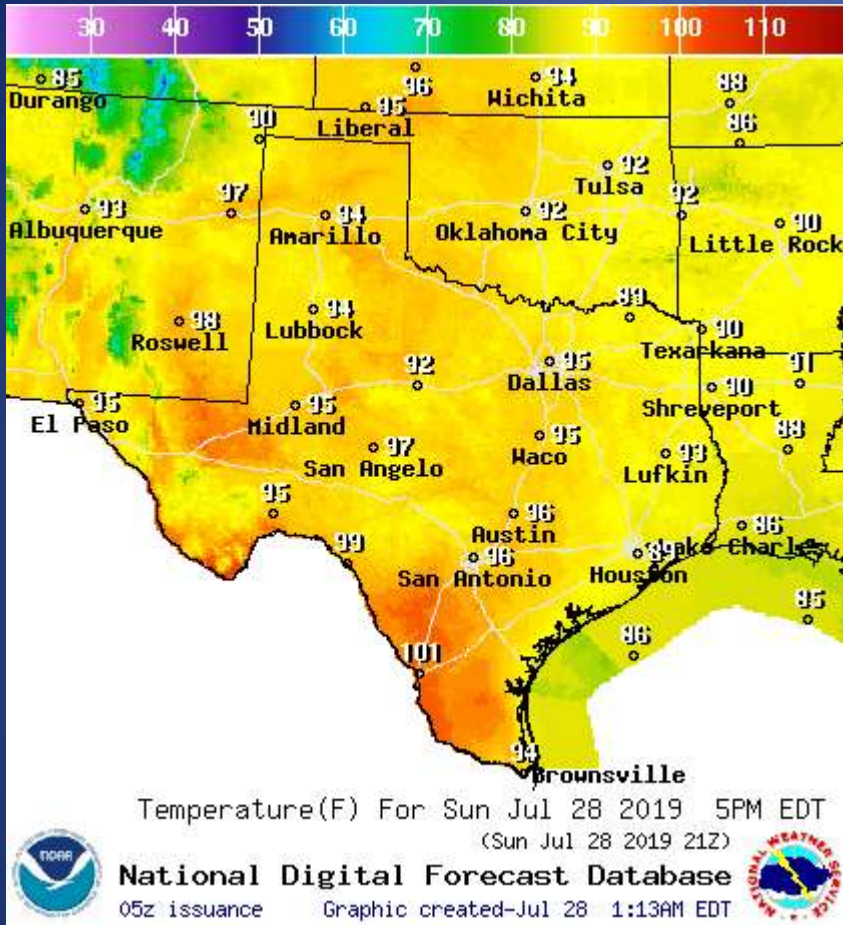
# Incidents Reported to the State Operations Center (last 24 hours)

DATE	EVENT / INCIDENT	LOCATION (City/County)	Final Report: Y/N
07/27/19	Initial and Final Report of the Bates Field Road Fire	Ector County	Y
07/27/19	Preliminary Earthquake Report (M2.5) for Western Texas	Scurry County	Y
07/27/19	Initial Report of the Ghost Light Ridge Fire	Comanche County	N
07/27/19	Final Report of the Ghost Light Ridge Fire	Comanche County	Y
07/27/19	Silver Alert Request for Cibolo Police Department	Guadalupe County	Y

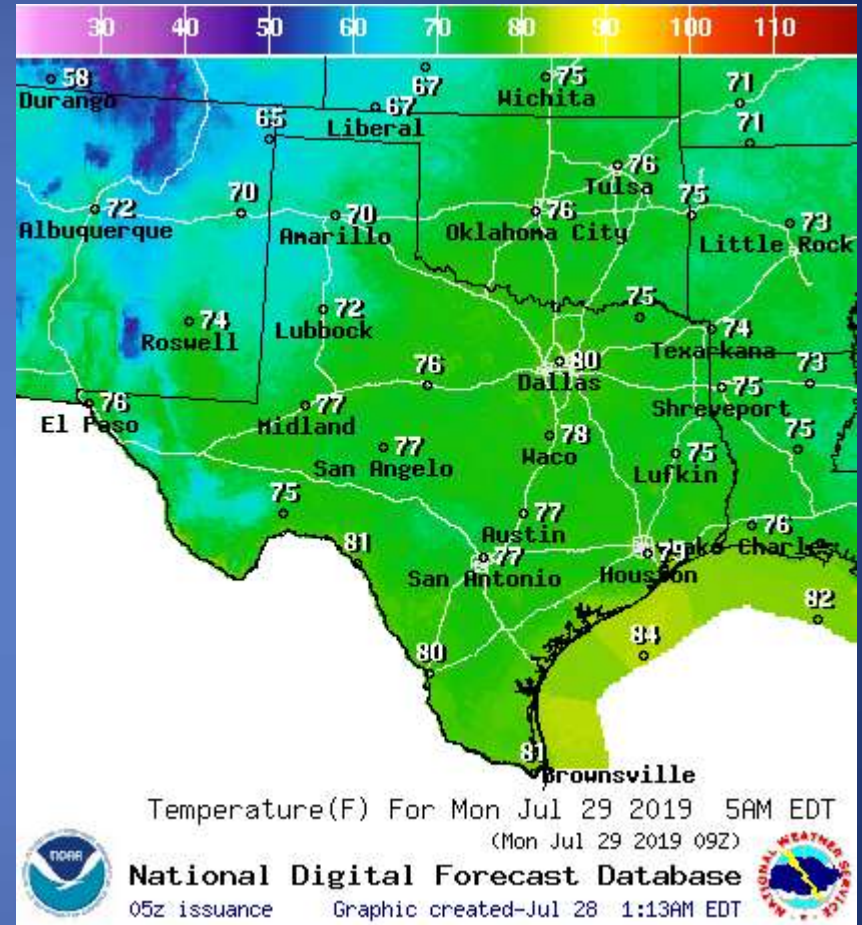
## Informational Products Distributed by the State Operations Center

DATE	SUBJECT
07/28/19	Daily NWS Threat Brief for Sunday, July 28, 2019 for FEMA Region 6

# Weather Forecast

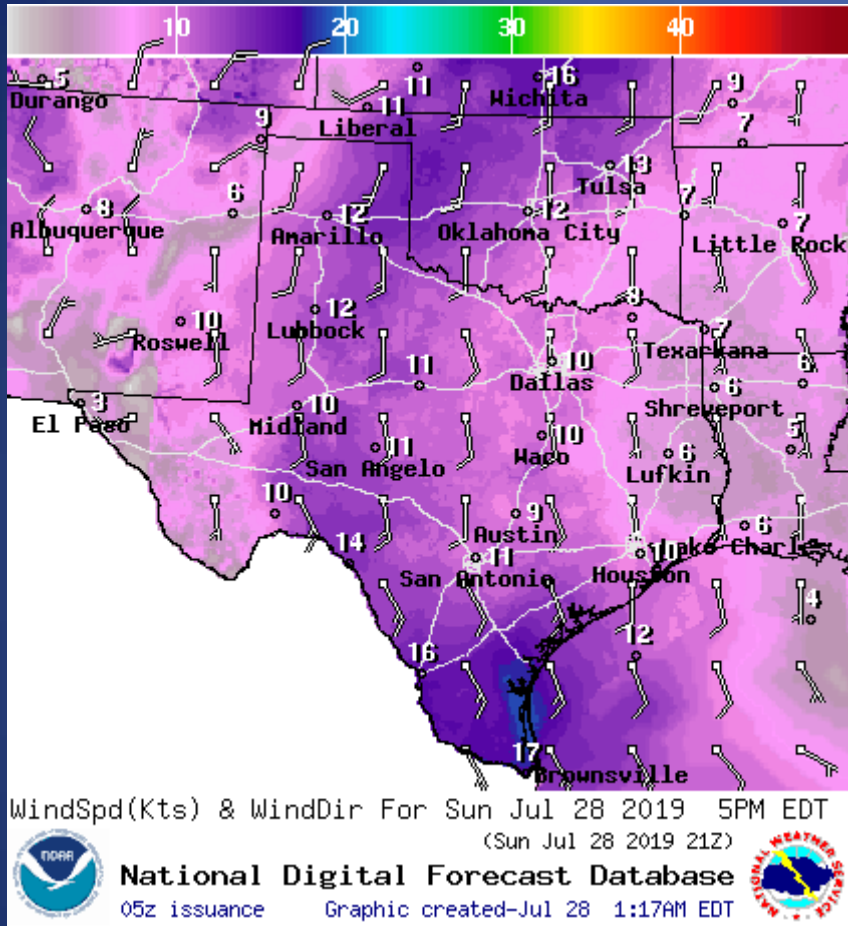


## Highs

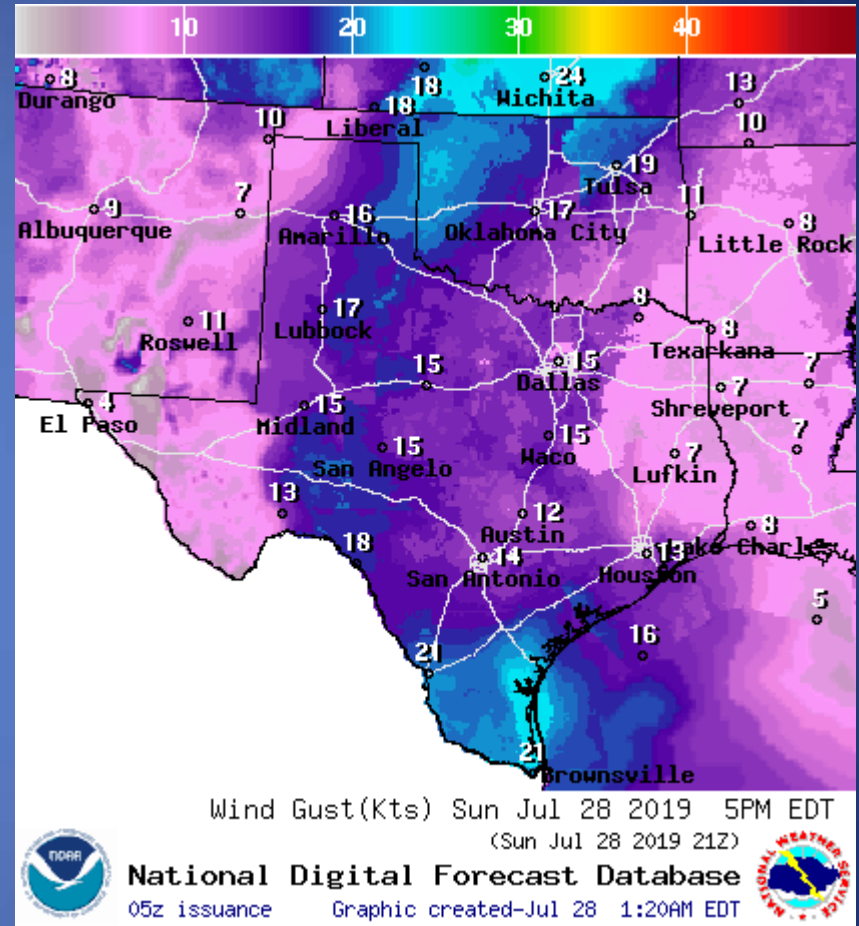


## Lows

# Weather Forecast



## Wind Speeds



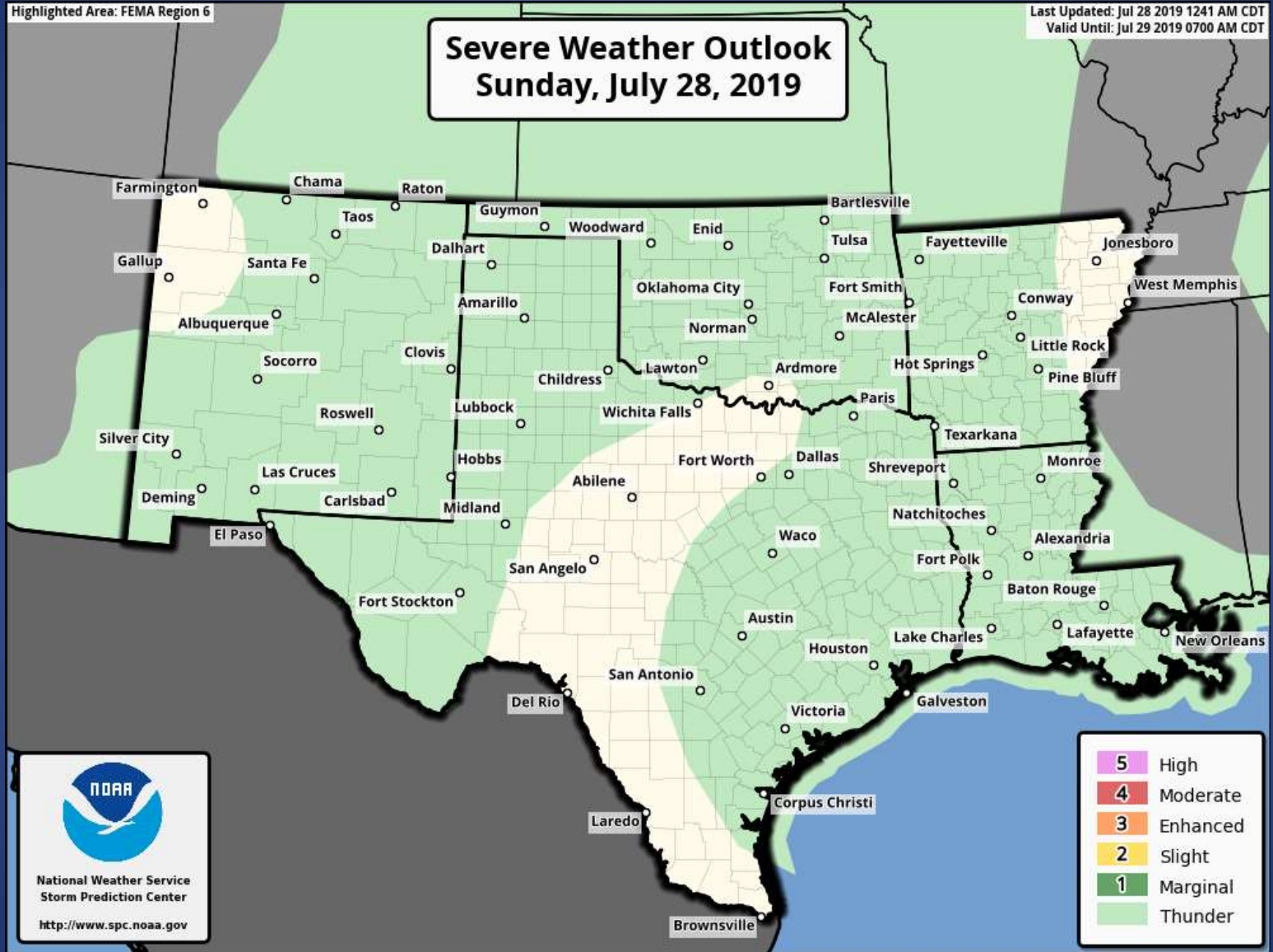
## Gusts

# Hazardous Weather

Highlighted Area: FEMA Region 6

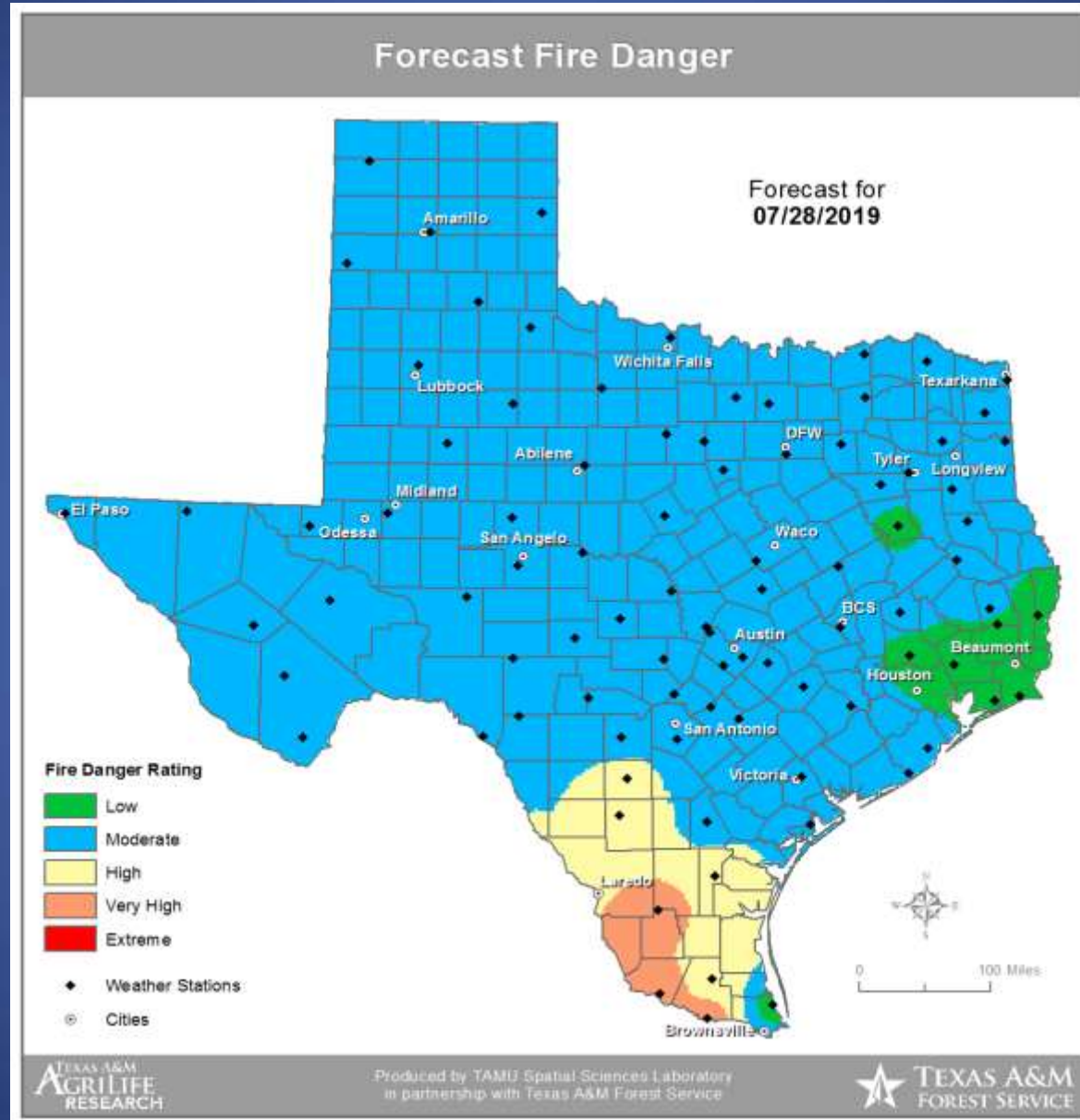
Last Updated: Jul 28 2019 1241 AM CDT  
Valid Until: Jul 29 2019 0700 AM CDT

## Severe Weather Outlook Sunday, July 28, 2019



5	High
4	Moderate
3	Enhanced
2	Slight
1	Marginal
	Thunder

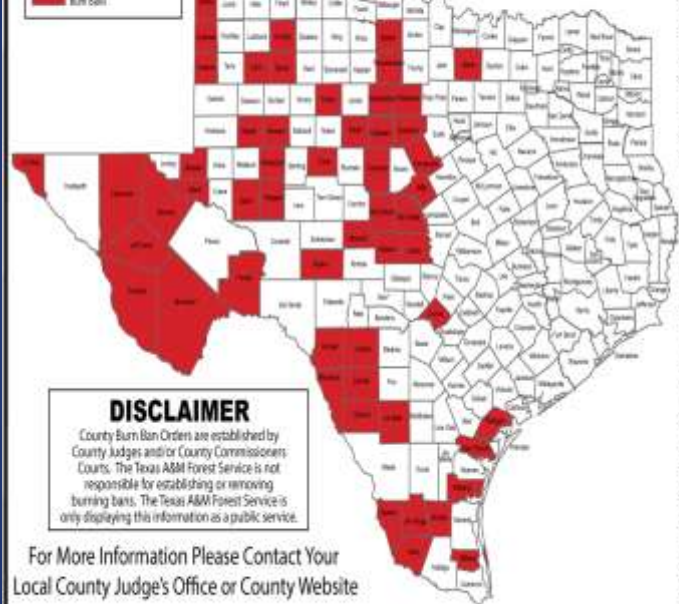
# Fire Danger Forecast



# Burn Bans and KBDI INDEX

## OUTDOOR BURN BANS

July 26, 2019



Email updates to:  
[burbnban@tfs.tamu.edu](mailto:burbnban@tfs.tamu.edu)

### Counties with Burn Bans: 60

- |              |         |
|--------------|---------|
| Armstrong    | Travis  |
| Bailey       | Upton   |
| Baylin*      | Uvalde  |
| Brewster     | Ward    |
| Briscoe      | Wilkey  |
| Brooks       | Winkler |
| Callahan     | Wise*   |
| Castro       | Ysabel  |
| Childress    | Zapata  |
| Cochran      | Zavala  |
| Cole         |         |
| Coleman      |         |
| Conal        |         |
| Concho       |         |
| Crosby       |         |
| Culberson    |         |
| Dennis       |         |
| Eastland     |         |
| El Paso      |         |
| Fisher       |         |
| Garza        |         |
| Glasscock    |         |
| Howard       |         |
| Jeff Davis   |         |
| Jim Hogg     |         |
| Kinney*      |         |
| McBerty      |         |
| La Salle     |         |
| Llano        |         |
| Lynn         |         |
| Martin       |         |
| Mason        |         |
| Maverick     |         |
| McCulloch    |         |
| Meramit      |         |
| Mills        |         |
| Oldham       |         |
| Panther      |         |
| Pecos        |         |
| Presidio     |         |
| Realgar      |         |
| Reeves       |         |
| Refugio      |         |
| San Patricio |         |
| San Saba     |         |
| Shackelford  |         |
| Starr        |         |
| Stephens     |         |
| Sutton       |         |
| Taylor       |         |
| Terasi       |         |

### DISCLAIMER

County Burn Ban Orders are established by County Judges and/or County Commissioners Courts. The Texas A&M Forest Service is not responsible for establishing or removing burning bans. The Texas A&M Forest Service is only displaying this information as a public service.

For More Information Please Contact Your  
Local County Judge's Office or County Website

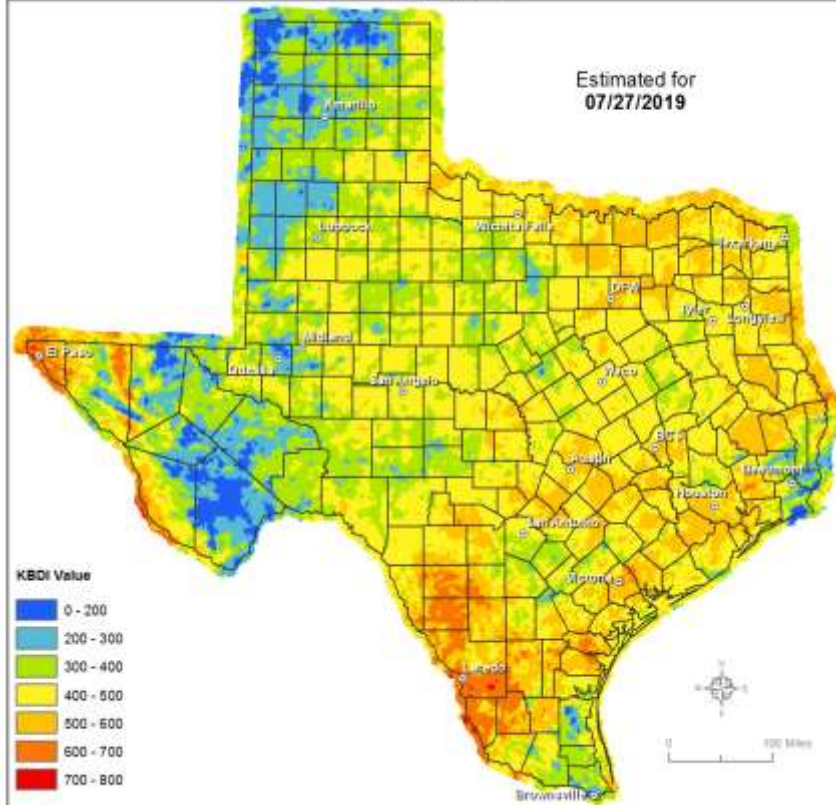
RED FLAG WARNINGS: [www.weather.gov](http://www.weather.gov)  
Burn Ban RSS feed available at <http://tfsfp.tamu.edu/wildfres/BurnBan.xml>

\* Baylin is a self-declared fire burning ban  
\*\* Baylin is a self-declared fire burning ban

## Keetch-Byram Drought Index

(4 km x 4 km resolution)

Estimated for  
**07/27/2019**



### KBDI Value

- 0 - 200
- 200 - 300
- 300 - 400
- 400 - 500
- 500 - 600
- 600 - 700
- 700 - 800



Produced by TAMU Spatial Sciences Laboratory  
in partnership with Texas A&M Forest Service



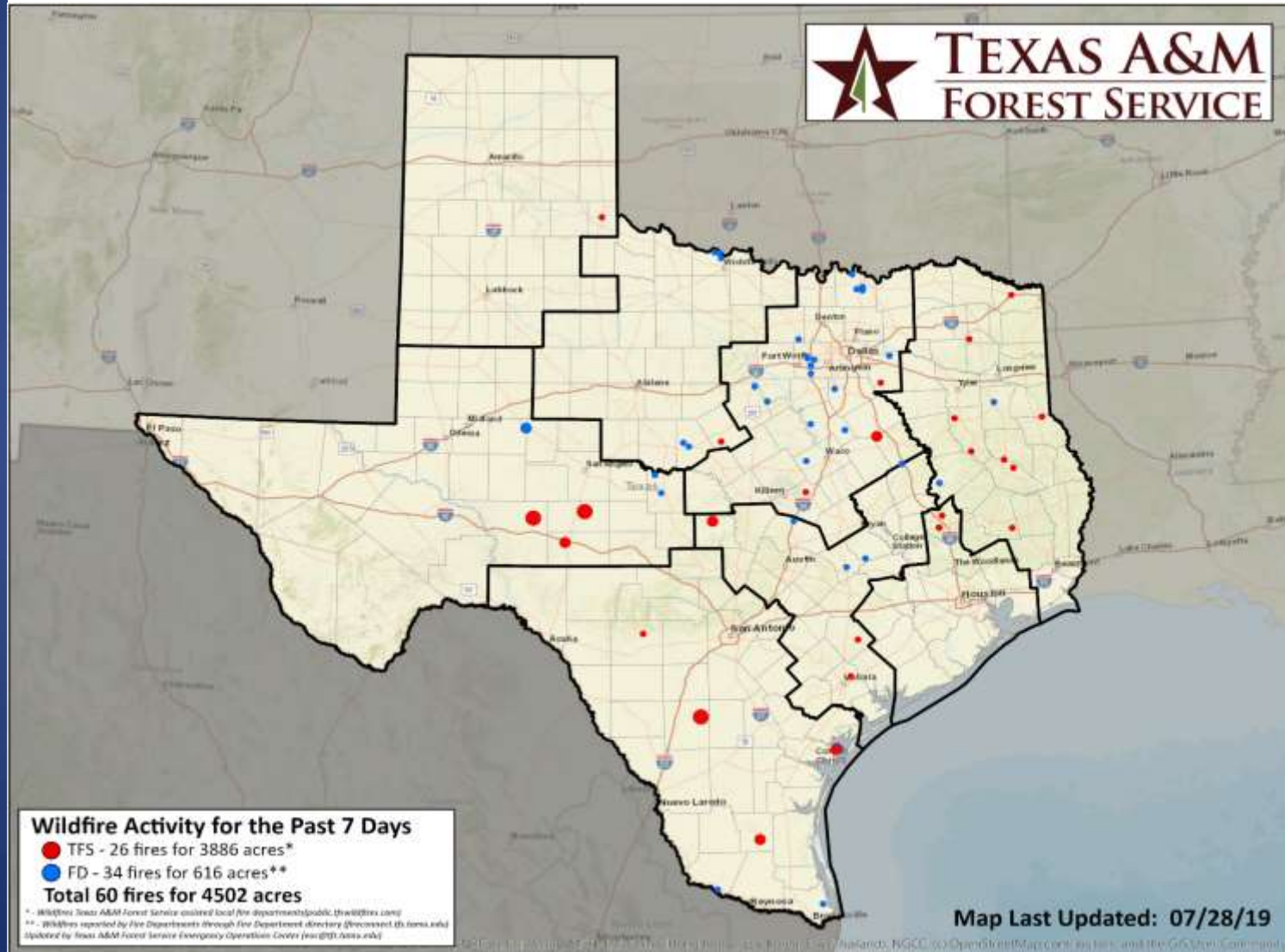


# Fire Weather Warnings/Watches/Statements

DATE	WARNING TYPE	LOCATION
07/28/19	Fire Danger Statement	Brooks, Cameron, Hidalgo, Kenedy, Jim Hogg, Starr, Willacy and Zapata Counties

# Fire Activity (\*Last 24 Hours)

Reports 122 (no change) fires and 28,576 (no change) acres destroyed this year. There are 60 (no change) counties with burn bans. The Keetch–Byram Drought Index list 181 (+11) counties with an average over 400.



# Training

DATES		TITLE	COURSE	LOCATION
07/09/19	08/03/19	Community Emergency Response Team (CERT) Course	G-317	Dripping Springs
07/25/19	09/12/19	Community Emergency Response Team (CERT) Course	G-317	Eules
07/27/19	07/28/19	Community Emergency Response Team Train the Trainer	E/L/G-428	San Antonio
07/27/19	08/10/19	Community Emergency Response Team (CERT) Course	G-317	Harlingen

# Exercises

DATE(S)		AGENCY/LOCATION	EXERCISE
07/29/19	07/29/19	Fort Worth Office of Emergency Management/Fort Worth	Full Scale-Trimble Tech High School Active Shooter/MCI