

# Texas Department of Public Safety Texas Division of Emergency Management

## Texas State Operations Center



### Situation Awareness Brief



Saturday, July 27<sup>th</sup> 2019  
As of 0900 CST

# Tropical Weather Awareness



## Five-Day Graphical Tropical Weather Outlook

National Hurricane Center Miami, Florida



[www.hurricanes.gov](http://www.hurricanes.gov)

No Disturbances

No new tropical cyclones are expected during the next five days.

8:00 am EDT  
Sat Jul 27 2019

100W 90W 80W 70W 60W 50W 40W 30W 20W

Current Disturbances and Five-Day Cyclone Formation Chance: < 40% 40-60% > 60%

Tropical or Sub-Tropical Cyclone: Depression Storm Hurricane

Post-Tropical Cyclone or Remnants

# Incidents Reported to the State Operations Center (last 24 hours)

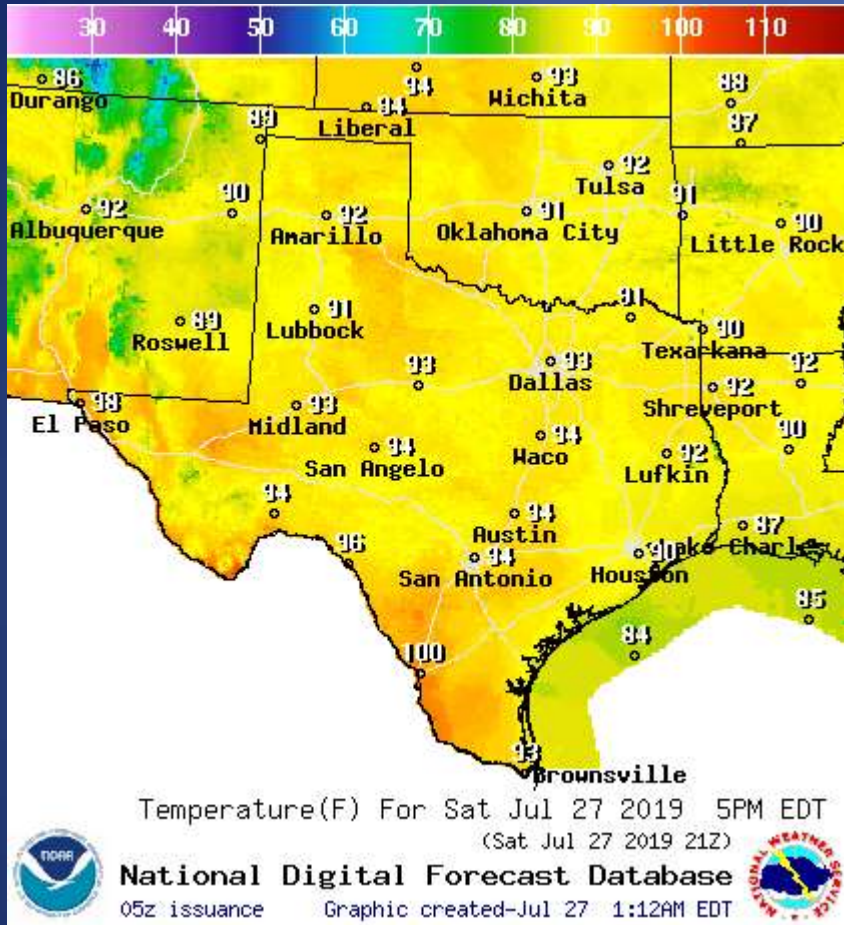
<b>DATE</b>	<b>EVENT / INCIDENT</b>	<b>LOCATION (City/County)</b>	<b>Final Report: Y/N</b>
07/26/19	Final Report of a Grass Fire	Kaufman County	Y
07/26/19	Initial and Final Report of the Barrow Ranch Fire	Ector County	Y
07/26/19	Initial and Final Report of the Vega Verde Road Fire	Val Verde County	Y
07/26/19	Initial Report of the Beck East Fire	Victoria County	N
07/26/19	Preliminary Earthquake Report (M2.8) in West Texas	Scurry County	Y
07/26/19	Initial Report of the Jaeger Fire	La Salle County	N
07/26/19	Initial Report of a Road Closure (SH 6) with Hazmat	Fort Bend County	N
07/27/19	Final Report of a Water Outage	Zapata County	Y
07/27/19	Final Report of a Road Closure (SH 6) with Hazmat	Fort Bend County	Y
07/27/19	Final Report of the Beck East Fire	Victoria County	Y

# Informational Products

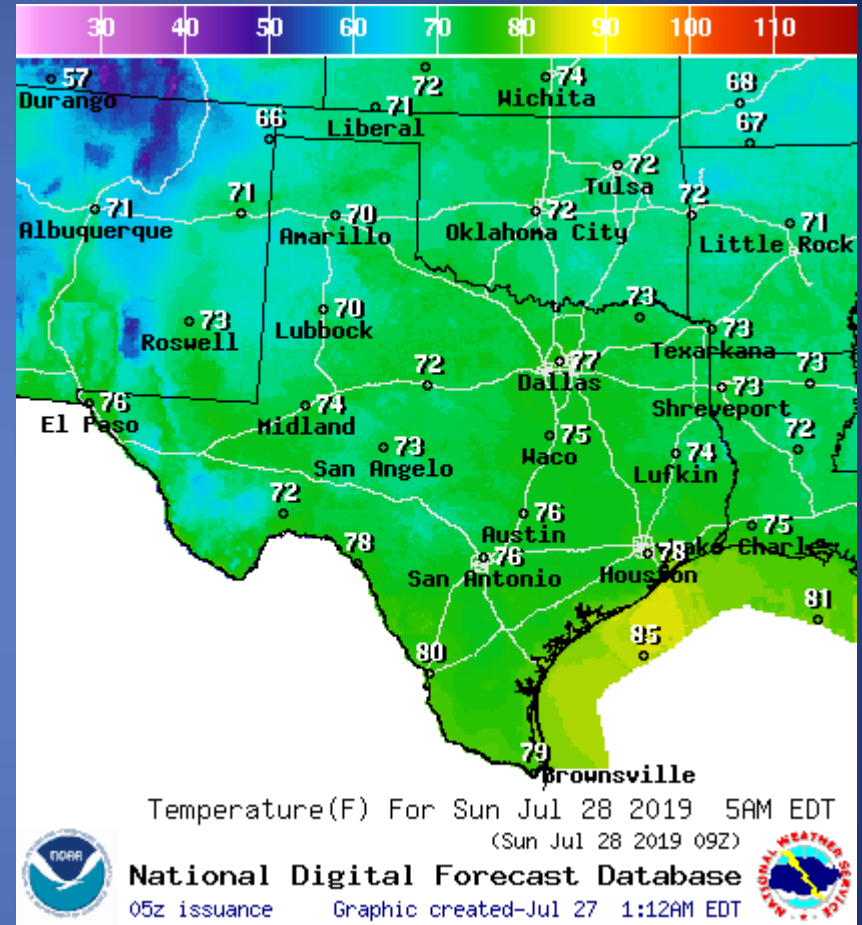
## Distributed by the State Operations Center

DATE	SUBJECT
07/27/19	NWS Brownsville: Preliminary Local Storm Report - Tornado in Cameron County
07/27/19	Daily NWS Threat Brief for Saturday, July 27, 2019 for FEMA Region 6

# Weather Forecast

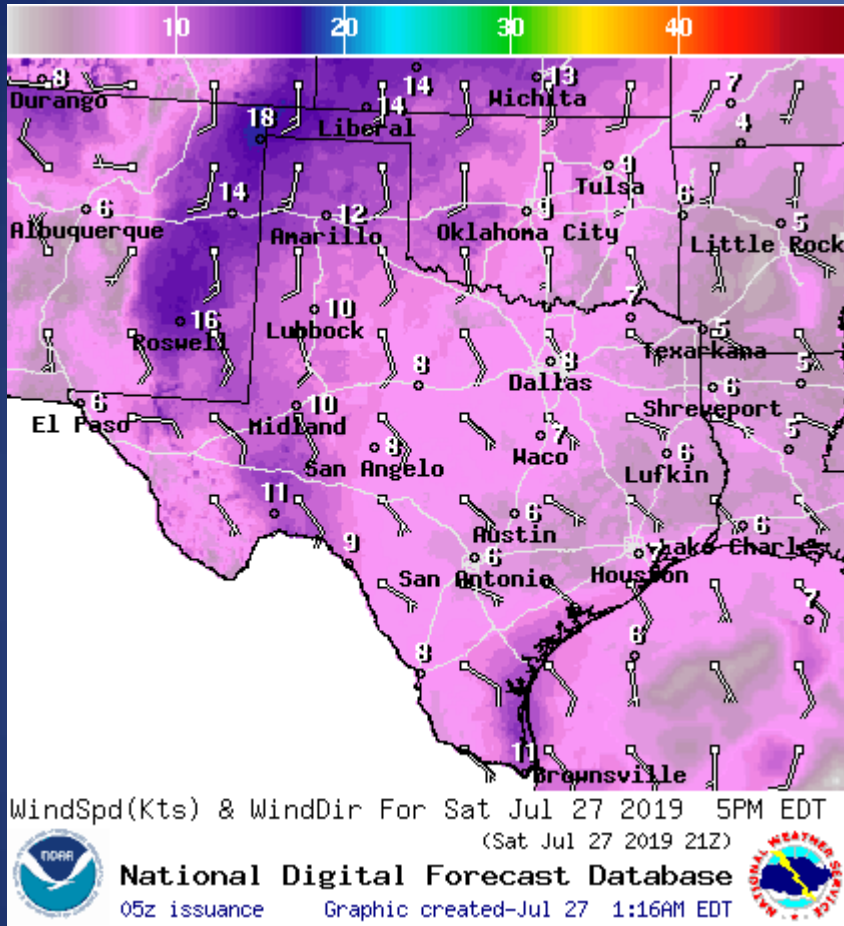


## Highs

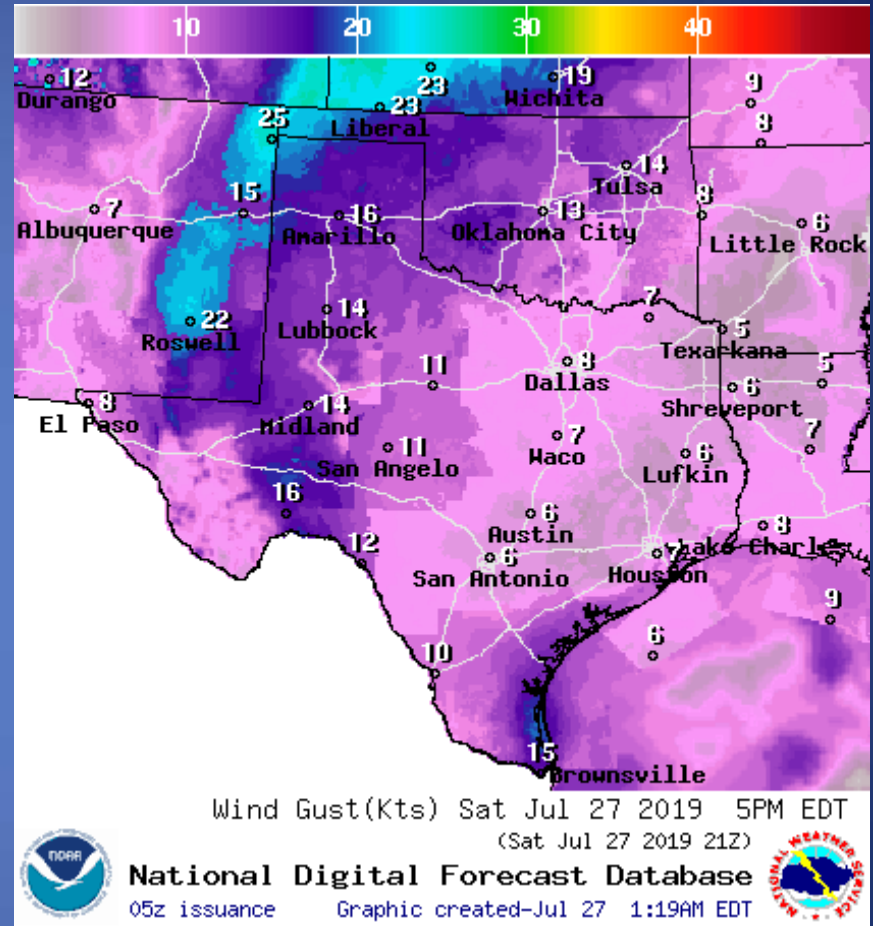


## Lows

# Weather Forecast



## Wind Speeds



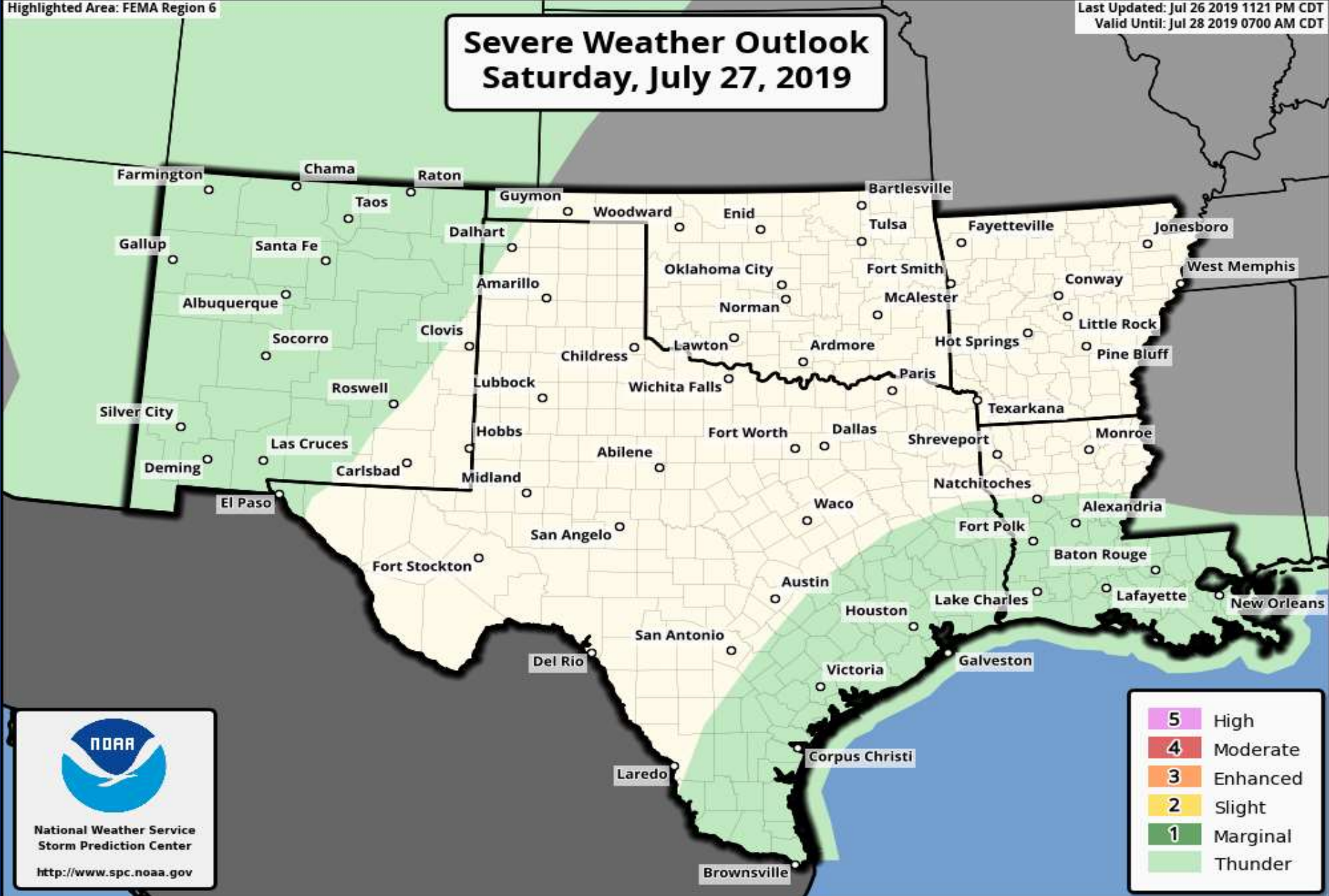
## Gusts

# Hazardous Weather

Highlighted Area: FEMA Region 6

Last Updated: Jul 26 2019 11:21 PM CDT  
Valid Until: Jul 28 2019 07:00 AM CDT

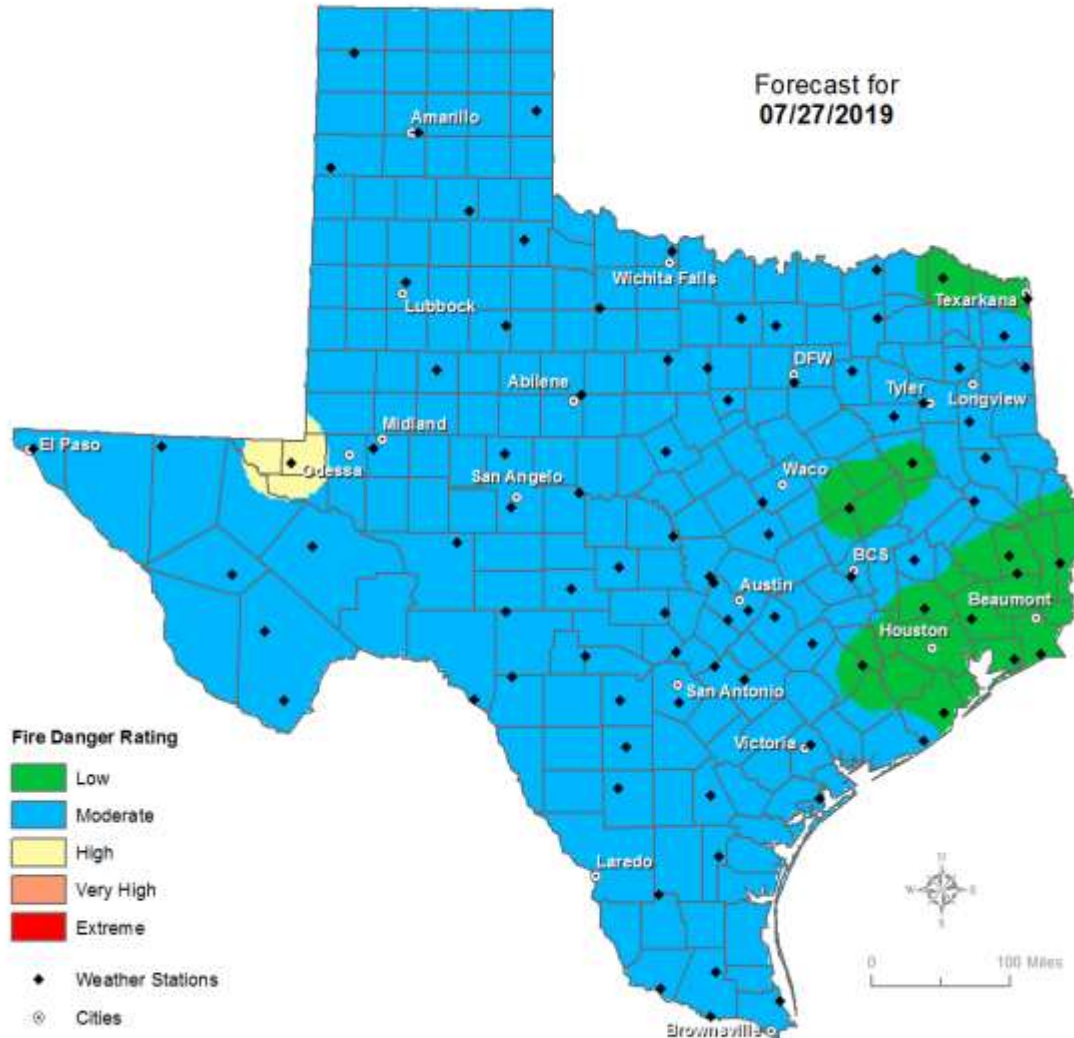
## Severe Weather Outlook Saturday, July 27, 2019



5	High
4	Moderate
3	Enhanced
2	Slight
1	Marginal
	Thunder

# Fire Danger Forecast

## Forecast Fire Danger





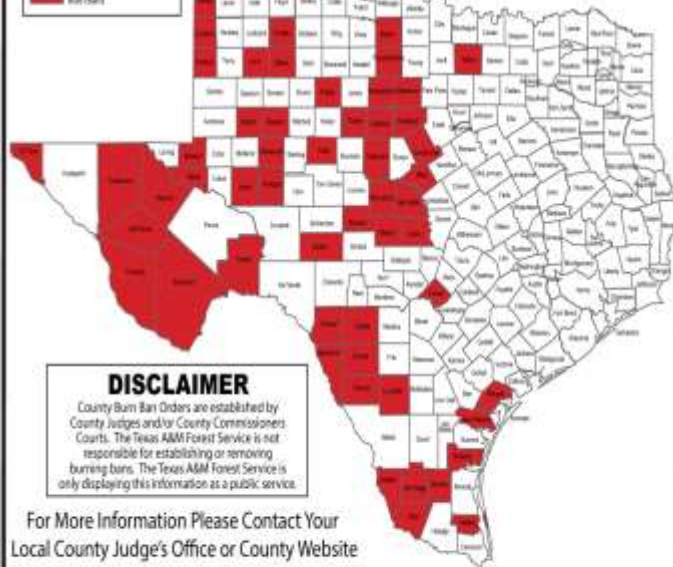
# Burn Bans and KBDI INDEX

## OUTDOOR BURN BANS

July 26, 2019



Email updates to:  
burnban@tfs.tamu.edu



### DISCLAIMER

County Burn Ban Orders are established by County Judges and/or County Commissioners Courts. The Texas A&M Forest Service is not responsible for establishing or removing burning bans. The Texas A&M Forest Service is only displaying this information as a public service.

For More Information Please Contact Your Local County Judge's Office or County Website

RED FLAG WARNINGS: [www.weather.gov](http://www.weather.gov)

Burn Ban RSS feed available at <http://tfs.tamu.edu/wildfires/BurnBan.xml>

### Counties with Burn Bans: 60

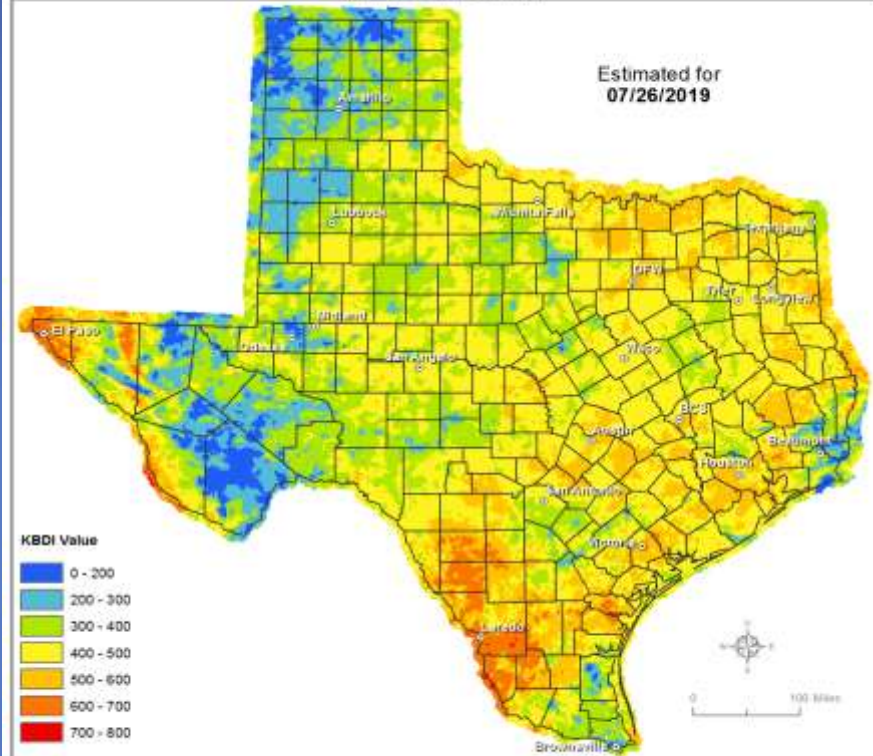
- Armstrong
- Bailey
- Baylor
- Brewster
- Brewster
- Brown
- Brooks
- Calahan
- Castro
- Childress
- Cochran
- Coke
- Collman
- Conal
- Comanche
- Cook
- Cook
- Cullbertson
- Dewitt
- Dickens
- Dodd
- Fisher
- Garza
- Glasscock
- Howard
- Jeff Davis
- Jin Hogg
- Kiowa
- Kiowa
- La Salle
- Libero
- Lynn
- Martin
- Mason
- Maverick
- McCulloch
- Menard
- Mills
- Oldham
- Parker
- Pecos
- Reagan
- Reeves
- Rehago
- San Patricio
- Santa Sabá
- Shackelford
- Star
- Stephens
- Sutton
- Taylor
- Trevel

© 2019 Texas A&M Forest Service. All rights reserved. This map is for informational purposes only.

## Keetch-Byram Drought Index

(4 km x 4 km resolution)

Estimated for  
07/26/2019



### KBDI Value

- 0 - 200
- 200 - 300
- 300 - 400
- 400 - 500
- 500 - 600
- 600 - 700
- 700 - 800



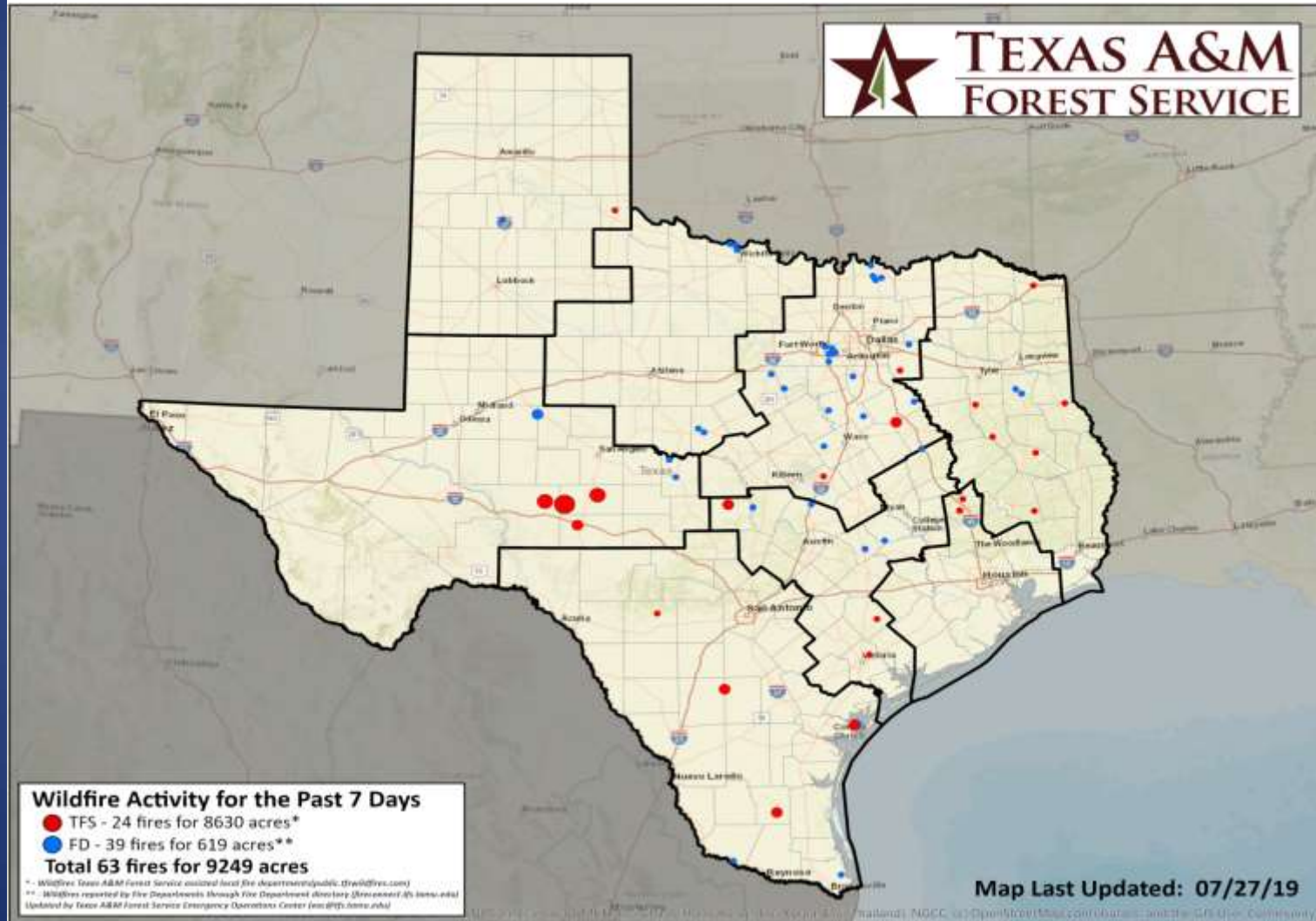
AGRI LIFE RESEARCH

Produced by TAMU Spatial Sciences Laboratory in partnership with Texas A&M Forest Service

TEXAS A&M FOREST SERVICE

# Fire Activity (\*Last 24 Hours)

Reports 122 (+2) fires and 28,576 (+13) acres destroyed this year. There are 60 (+1) counties with burn bans. The Keetch–Byram Drought Index list 170 (+11) counties with an average over 400.



# Training

DATES		TITLE	COURSE	LOCATION
07/09/19	08/03/19	Community Emergency Response Team (CERT) Course	G-317	Dripping Springs
07/20/19	07/27/19	Community Response Team (CERT) Course	G-317	Rio Bravo
07/25/19	09/12/19	Community Emergency Response Team (CERT) Course	G-317	Eules
07/27/19	07/28/19	Community Emergency Response Team Train the Trainer	E/L/G-428	San Antonio
07/27/19	08/10/19	Community Emergency Response Team (CERT) Course	G-317	Harlingen