

Texas Department of Public Safety Texas Division of Emergency Management

Texas State Operations Center



Situation Awareness Brief



Thursday, July 25th 2019
As of 0900 CST

Tropical Weather Awareness



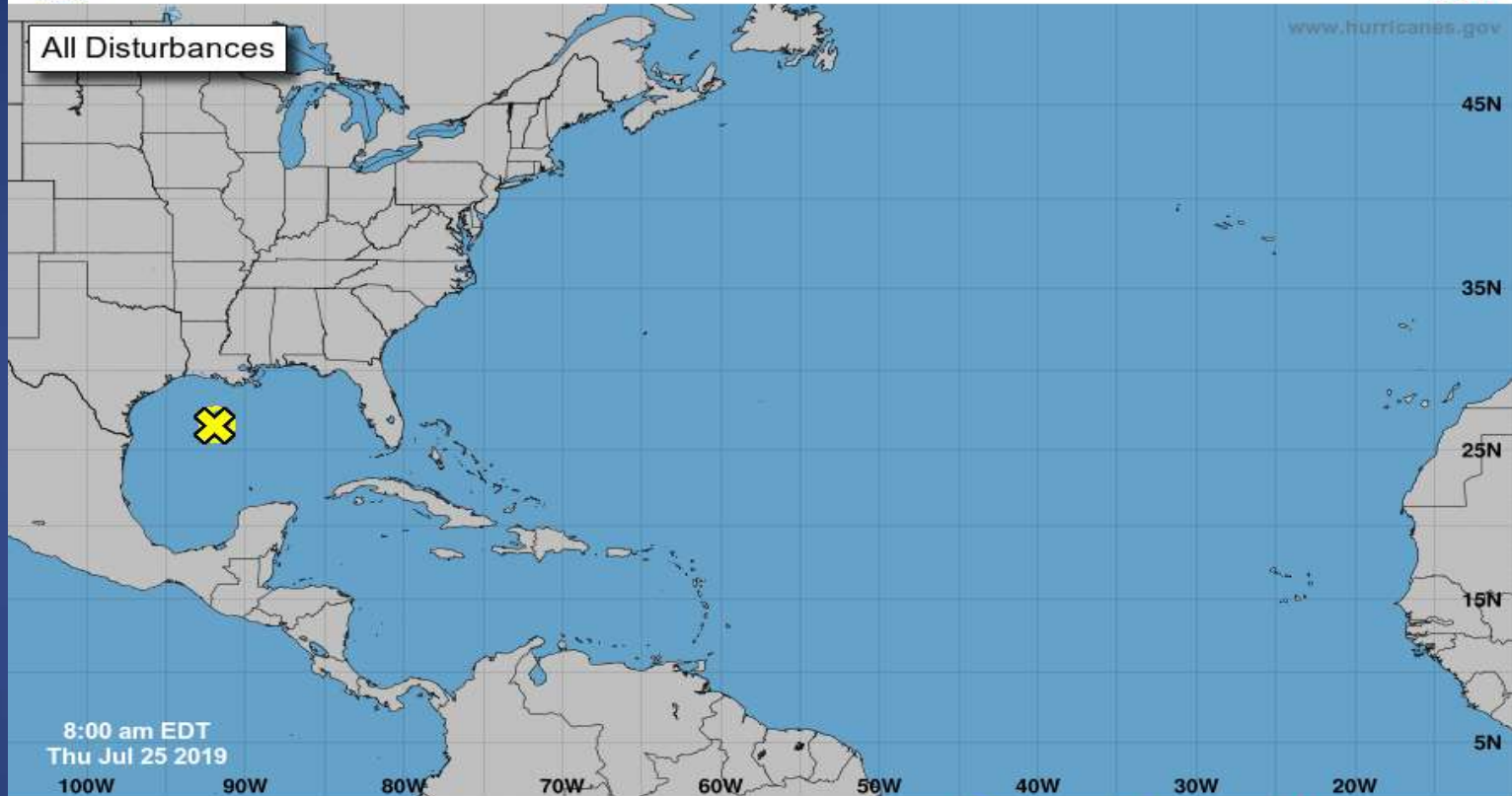
Five-Day Graphical Tropical Weather Outlook

National Hurricane Center Miami, Florida



www.hurricanes.gov

All Disturbances



8:00 am EDT
Thu Jul 25 2019

100W 90W 80W 70W 60W 50W 40W 30W 20W

Current Disturbances and Five-Day Cyclone Formation Chance: < 40% 40-60% > 60%
Tropical or Sub-Tropical Cyclone: Depression Storm Hurricane
 Post-Tropical Cyclone or Remnants

A nearly stationary frontal system and a weak area of low pressure are producing widespread cloudiness and disorganized showers across the northern and central Gulf of Mexico. This system is expected to drift northward, and development appears unlikely due to unfavorable upper-level winds. * Formation chance through 48 hours...low...near 0 percent. * Formation chance through 5 days...low...near 0 percent.

Incidents Reported to the State Operations Center (last 24 hours)

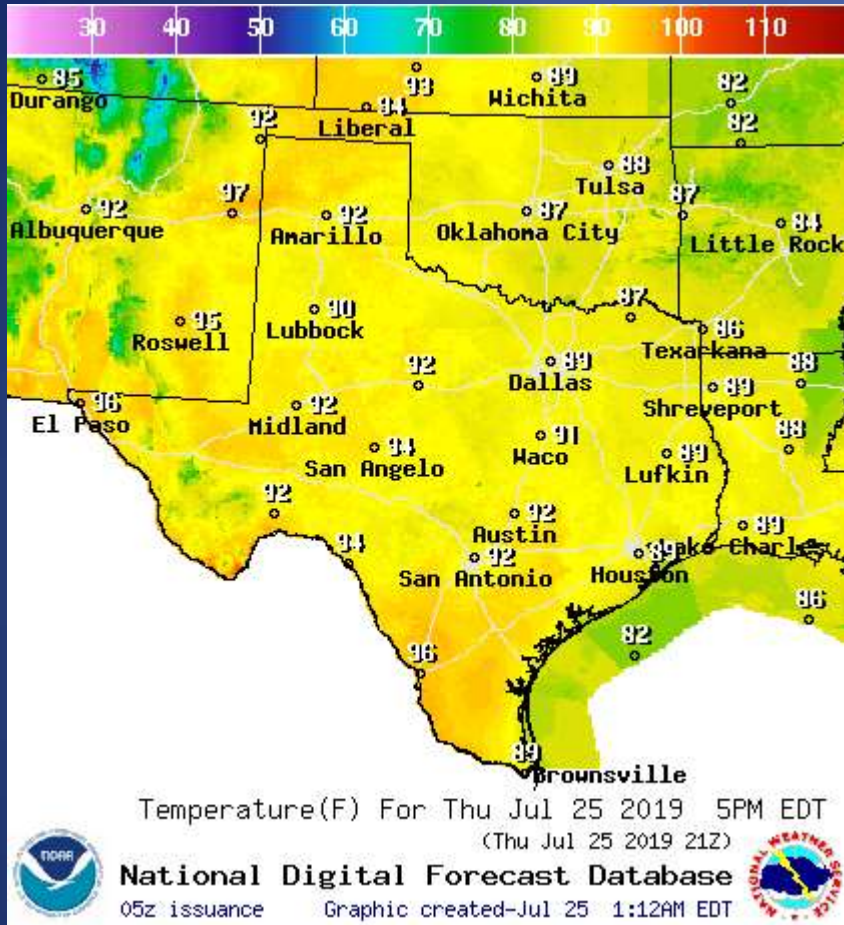
DATE	EVENT / INCIDENT	LOCATION (City/County)	Final Report: Y/N
07/24/19	Blue Alert Discontinuation for Henderson County Sheriff's Office	Henderson County	Y
07/24/19	Initial Report of the Cuatas Fire	Brooks County	N
07/24/19	Final Report of the Cap Fire	Llano County	Y
07/24/19	Initial Report of a Wildfire	Uvalde County	N
07/24/19	Update Report #1 of a Wildfire	Uvalde County	N
07/24/19	Initial Report of the 16B Wildfire	Lavaca County	N
07/24/19	Initial Report of a Grass Fire	Kaufman County	N
07/24/19	Initial Report of the Mud Hole Fire in	Childress County	N
07/24/19	Update Report #1 of the Cuatas Fire in	Brooks County	
07/24/19	Silver Alert Activation for the Waco Police Department	McLennan County	N
07/24/19	Silver Alert Activation for Lewisville Police Department	Denton County	N
07/25/19	Silver Alert Discontinuation For Lewisville Police Department	Denton County	Y

Informational Products

Distributed by the State Operations Center

DATE	SUBJECT
07/25/19	NWS National Hurricane Center Miami, FL: 800 AM EDT Tropical Weather Outlook
07/25/19	Daily NWS Threat Brief for Thursday, July 25, 2019 for FEMA Region 6

Weather Forecast

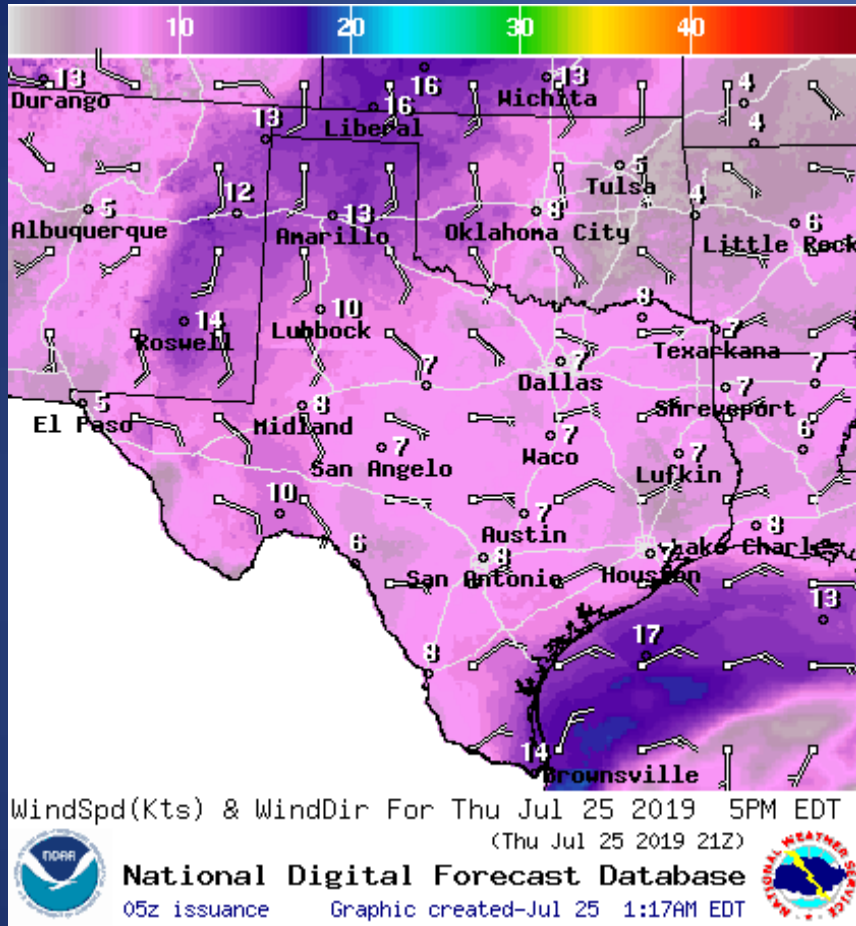


Highs

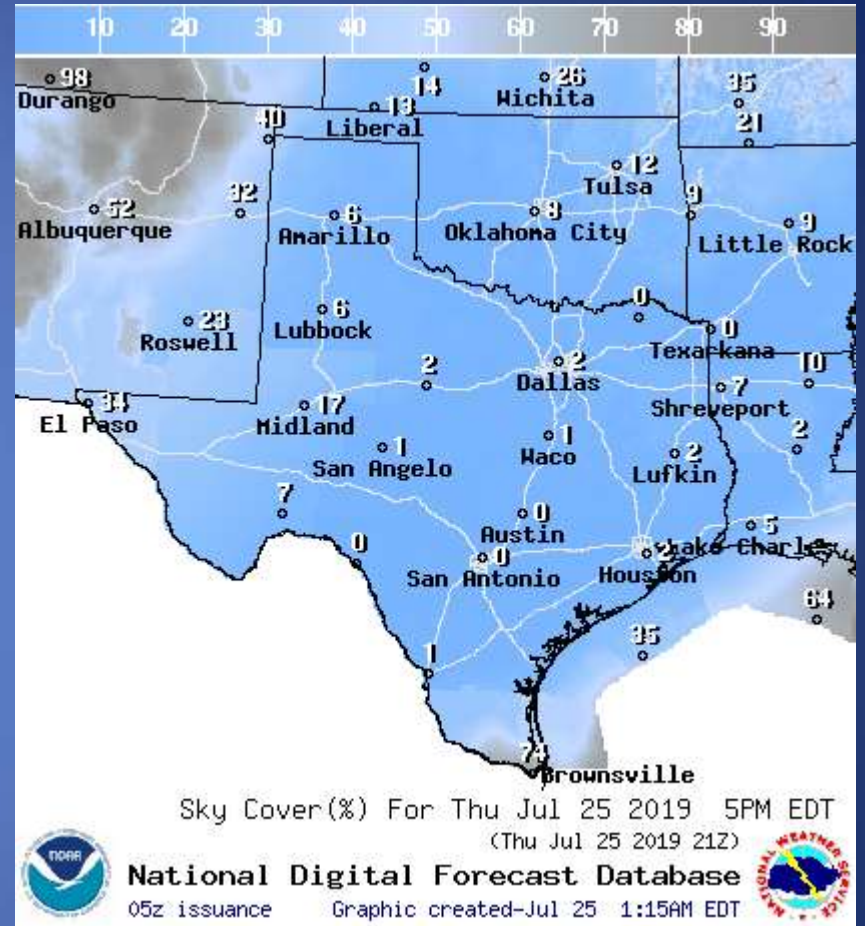


Lows

Weather Forecast



Wind Speeds



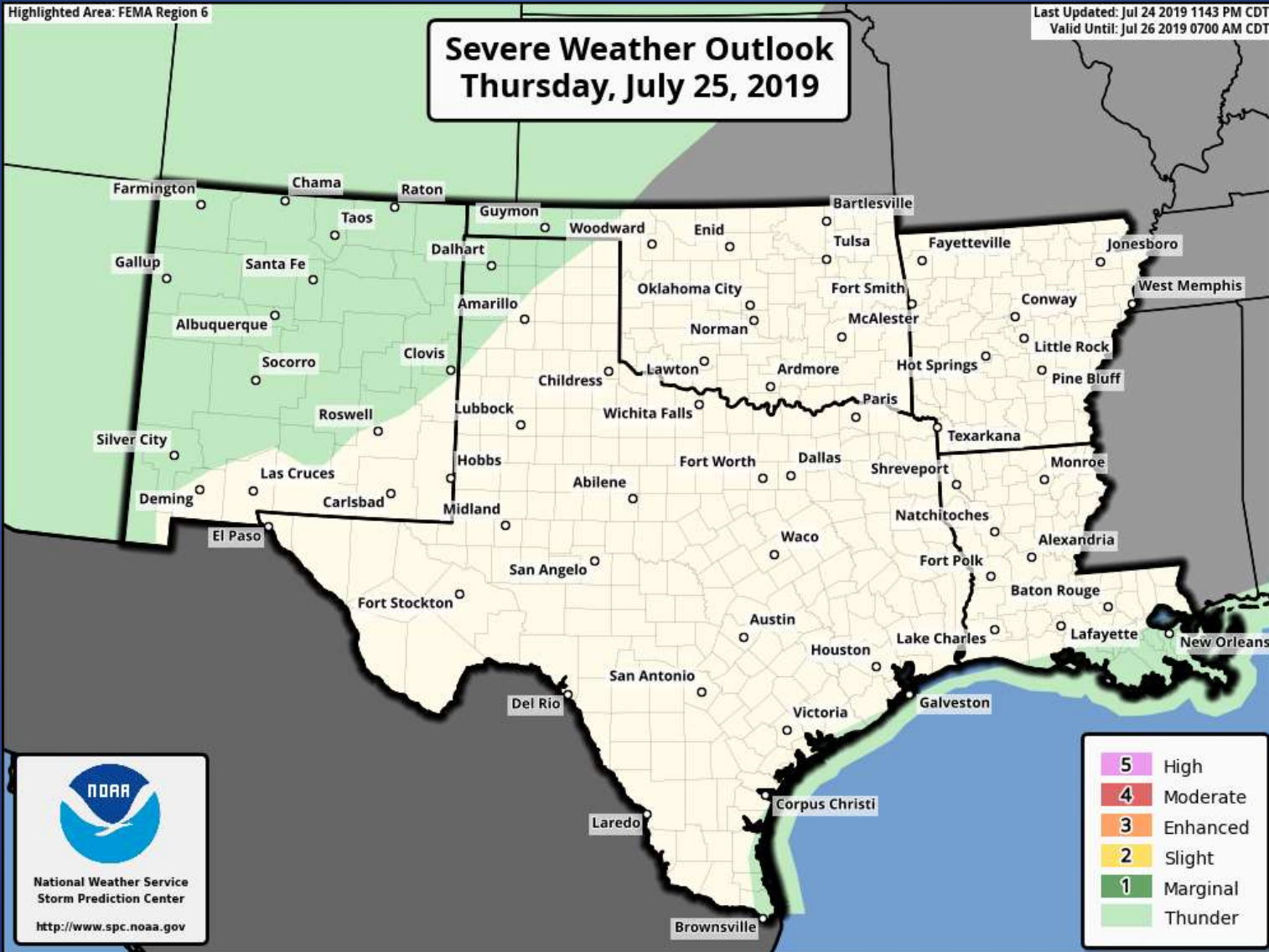
Gusts

Hazardous Weather

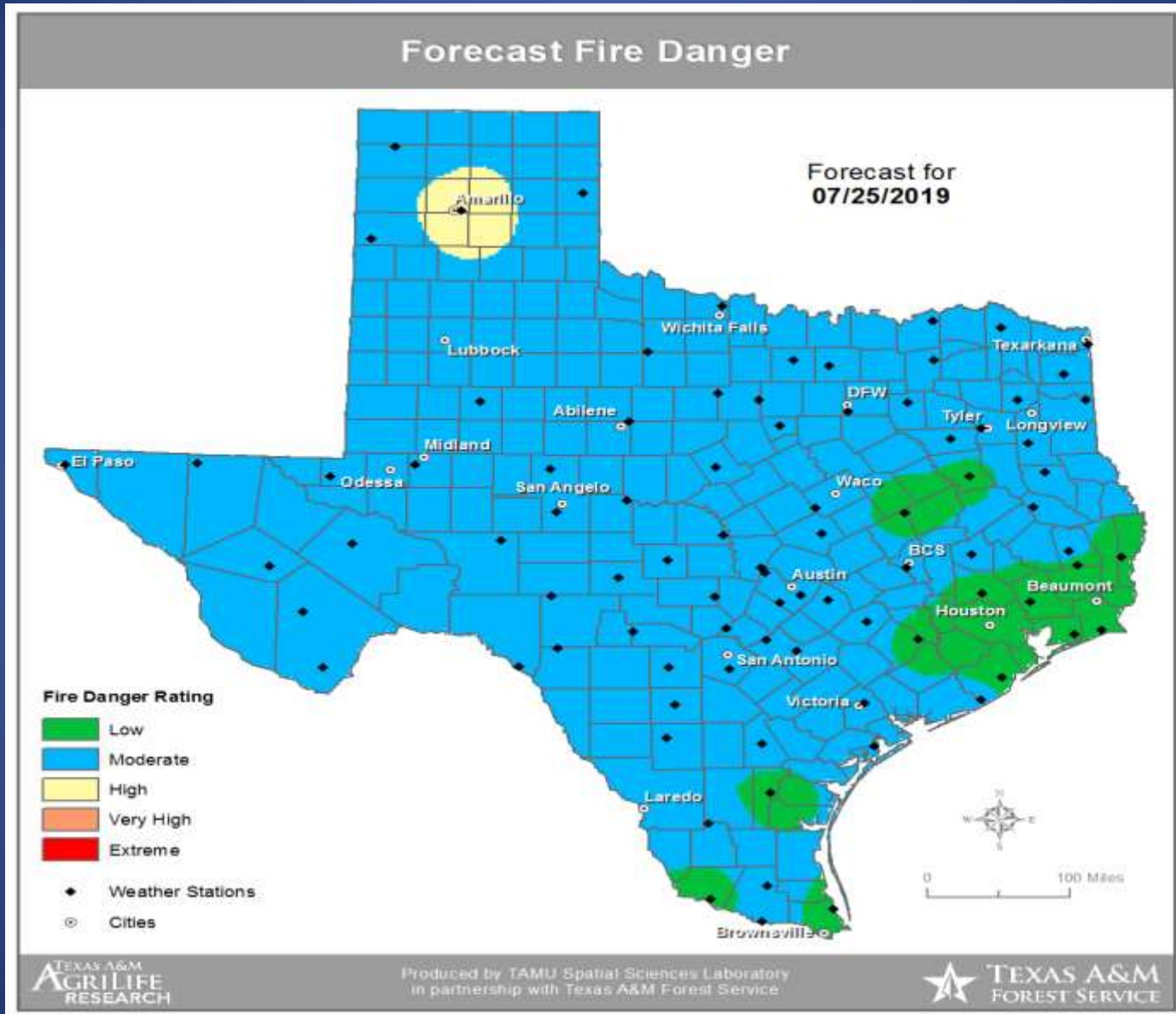
Highlighted Area: FEMA Region 6

Last Updated: Jul 24 2019 1143 PM CDT
Valid Until: Jul 26 2019 0700 AM CDT

Severe Weather Outlook Thursday, July 25, 2019



Fire Danger Forecast



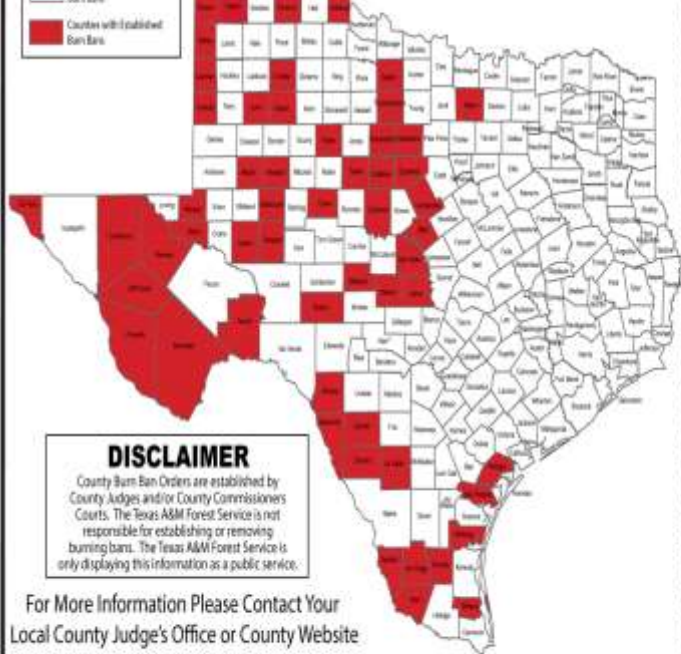
Burn Bans and KBDI INDEX

OUTDOOR BURN BANS

July 24, 2019



Email updates to:
burnban@tfs.tamu.edu



DISCLAIMER

County Burn Ban Orders are established by County Judges and/or County Commissioners Courts. The Texas A&M Forest Service is not responsible for establishing or removing burning bans. The Texas A&M Forest Service is only displaying this information as a public service.

For More Information Please Contact Your Local County Judge's Office or County Website

RED FLAG WARNINGS: www.weather.gov
Burn Ban RSS feed available at <http://tfsfp.tamu.edu/wildfires/BurnBan.xml>

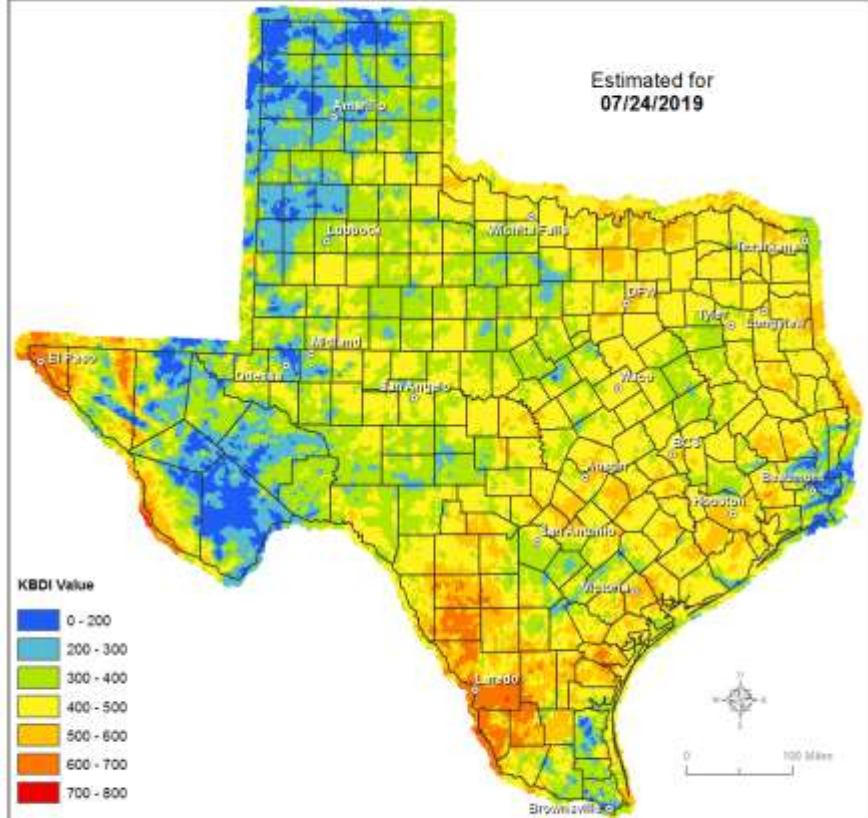
Counties with Burn Bans: 57

- Armstrong
- Bailey
- Baylor*
- Brewster
- Briscoe
- Brews
- Callahan
- Castro
- Childress
- Cochran
- Cole
- Coleman
- Comanche
- Crosby
- Culberson
- Donner
- Eastland
- El Paso
- Fisher
- Garcia
- Glasscock
- Howard
- Jeff Davis
- Jim Hogg
- Kinney*
- McBerg
- La Salle
- Llano
- Lynn
- Martin
- Mason
- Maverick
- Menard
- Hills
- Oltman
- Panther
- Pecos
- Reagan
- Reeves
- Refugio
- San Patricio
- San Saba
- Shackelford
- Starr
- Stephens
- Surton
- Taylor
- Tennel
- Throckmorton
- Upton

Keetch-Byram Drought Index

(4 km x 4 km resolution)

Estimated for
07/24/2019



KBDI Value

- 0 - 200
- 200 - 300
- 300 - 400
- 400 - 500
- 500 - 600
- 600 - 700
- 700 - 800

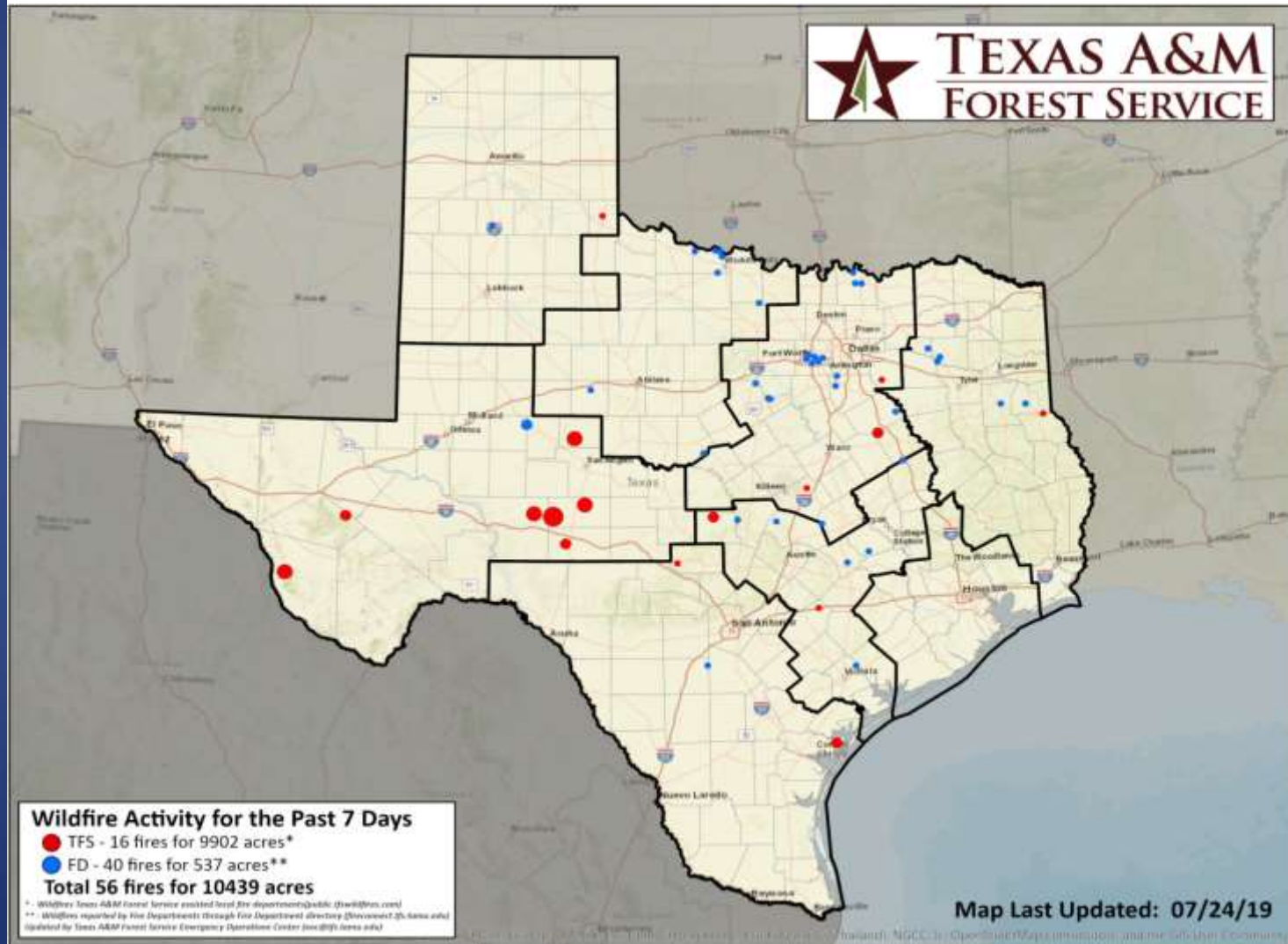


Produced by TAMU Spatial Sciences Laboratory
in partnership with Texas A&M Forest Service



Fire Activity (*Last 24 Hours)

Reports 112 (no change) fires and 26,494 (+803) acres destroyed this year. There are 57 (+2) counties with burn bans. The Keetch–Byram Drought Index list 149 (+15) counties with an average over 400.



Training

DATES		TITLE	COURSE	LOCATION
07/09/19	08/03/19	Community Emergency Response Team (CERT) Course	G-317	Dripping Springs
07/20/19	07/27/19	Community Response Team (CERT) Course	G-317	Rio Bravo
07/22/19	07/25/19	NIMS ICS All-Hazards Resources Unit Leader (RESL) Course	E/L-965	Amarillo
07/22/19	07/26/19	Incident Command System (ICS) Curricula (Train-the-Trainer)	G-449	Austin
07/24/19	07/25/19	Disaster Management for Public Services	MGT-317	Conroe
07/24/19	07/25/19	Advanced Incident Command System, Command and General Staff	G-400	Austin
07/24/19	07/25/19	Advanced Incident Command System, Command and General Staff	G-400	Corpus Christi
07/25/19	07/25/19	Texas Public Officials Workshop	G-200	Colorado City
07/25/19	07/25/19	Pediatric Disaster Response and Emergency Preparedness	MGT-439	Pharr
07/25/19	07/25/19	Evacuation and Re-Entry Planning	G-358	San Antonio

Training

DATES		TITLE	COURSE	LOCATION
07/25/19	07/25/19	Advanced Incident Command System, Command and General Staff	G-400	Grapevine
07/25/19	09/12/19	Community Emergency Response Team (CERT) Course	G-317	Euless

Exercises

DATE(S)		AGENCY/LOCATION	EXERCISE
07/25/19	07/25/19	U.S. Army Corps of Engineers/Capital Region	Drill: Sam Rayburn Lake Drill
07/25/19	07/25/19	U.S. Army Corps of Engineers/Capital Region	Drill: Town Bluff Drill
07/25/19	07/25/19	City of Houston/Houston	Functional: EOC Rehearsal of Concept and Hurricane Functional Exercise