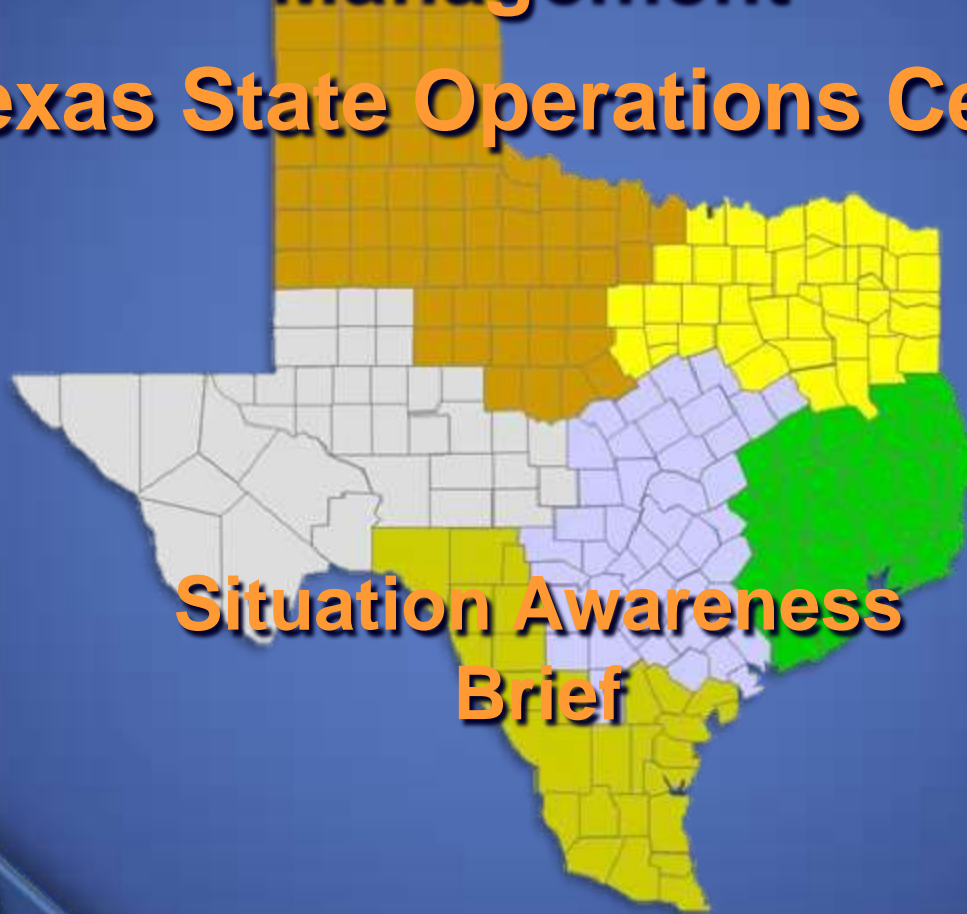


Texas Department of Public Safety Texas Division of Emergency Management

Texas State Operations Center



Situation Awareness Brief



Monday, July 22nd 2019
As of 0900 CST

Tropical Weather Awareness

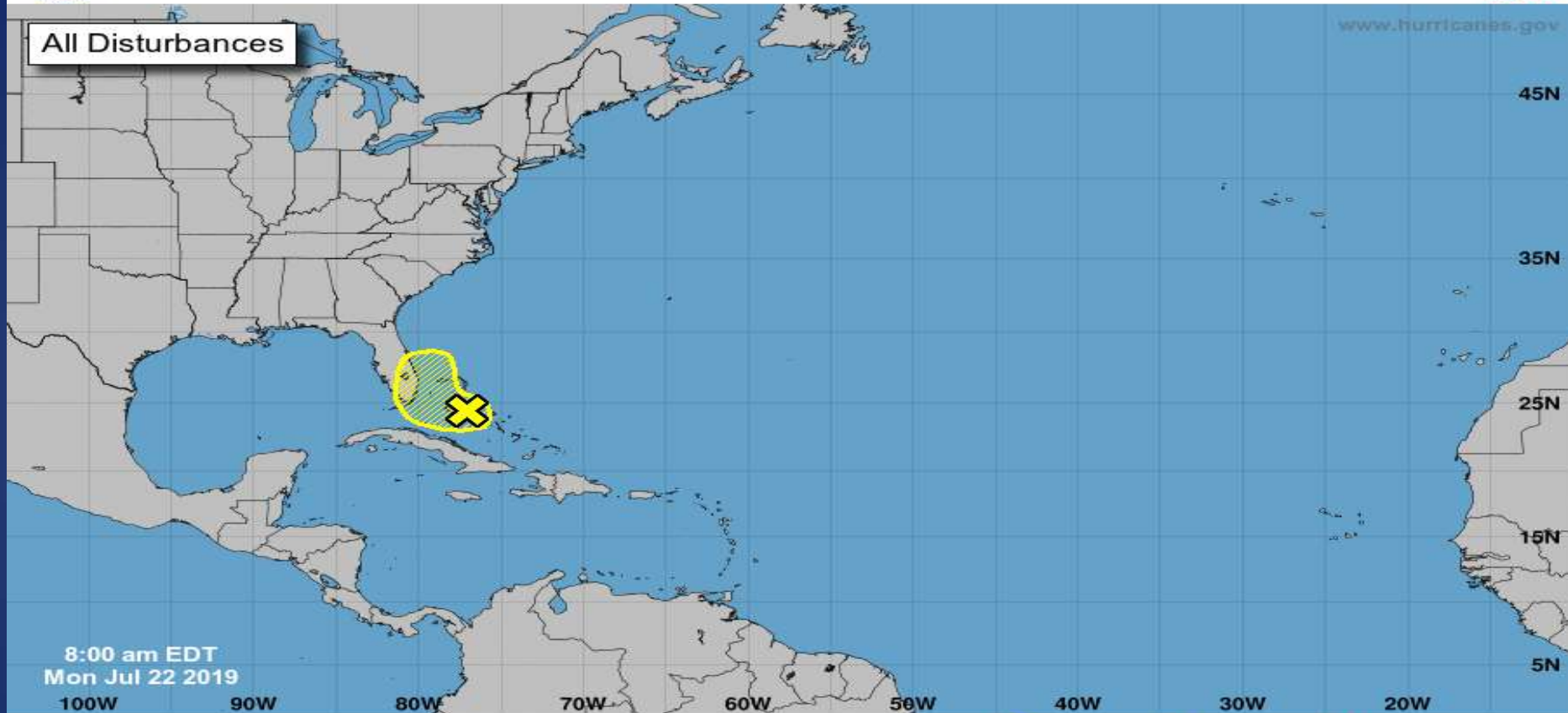


Five-Day Graphical Tropical Weather Outlook National Hurricane Center Miami, Florida



All Disturbances

www.hurricanes.gov



8:00 am EDT
Mon Jul 22 2019

Current Disturbances and Five-Day Cyclone Formation Chance: < 40% 40-60% > 60%

Tropical or Sub-Tropical Cyclone: Depression Storm Hurricane

Post-Tropical Cyclone or Remnants

Showers and thunderstorms over the Northwest Bahamas and the adjacent waters are associated with a trough of low pressure. Environmental conditions are expected to be marginally conducive for development during the next couple of days while the trough moves west-northwestward to northwestward at around 15 mph. Additional development is not anticipated after that time due to strong upper-level winds.

* Formation chance through 48 hours...low...30 percent.

* Formation chance through 5 days...low...30 percent.

Incidents Reported to the State Operations Center (last 24 hours)

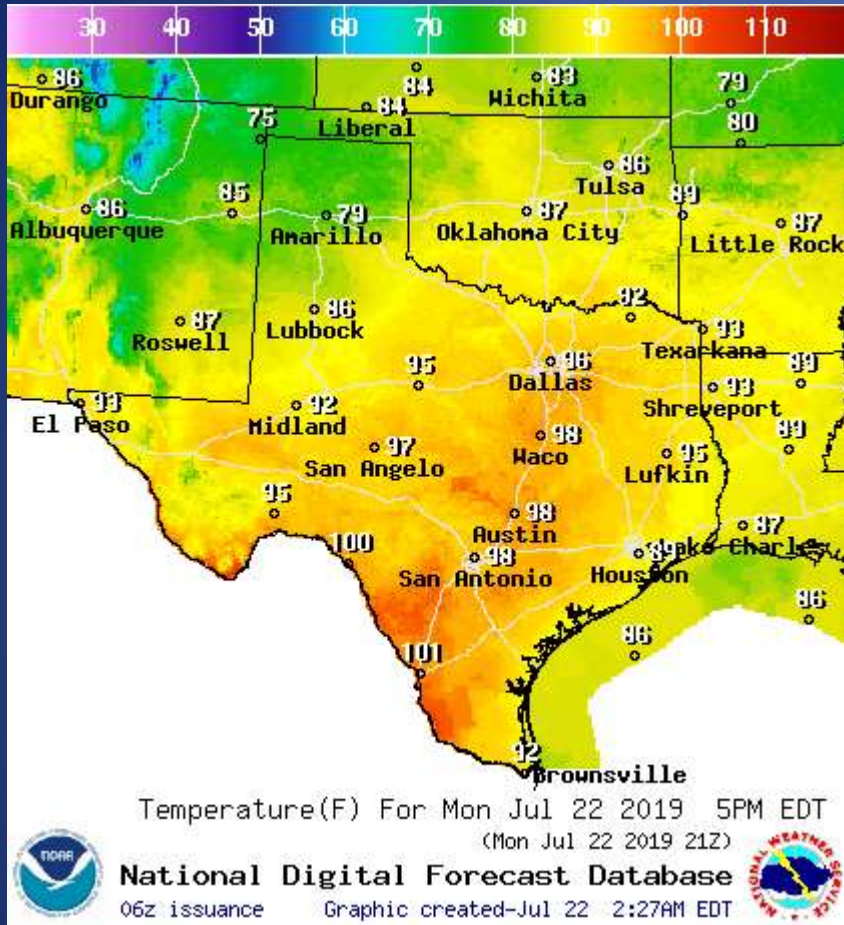
DATE	EVENT / INCIDENT	LOCATION (City/County)	Final Report: Y/N
07/21/19	Final Report of a Light Aircraft Crash in Kilgore	Gregg County	Y
07/21/19	Initial Report of the Willow Run Fire	Bell County	N
07/21/19	Preliminary Earthquake Report (M2.7) Affecting Western Texas	Ector, Midland and Pecos Counties	Y
07/21/19	AMBER Alert Activation for Pilot Point Police Department	Denton County	N
07/22/19	AMBER Alert Discontinuation for Pilot Point Police Department	Denton County	Y
07/22/19	Preliminary Earthquake Report (M2.8) Affecting Western Texas	Loving County	Y

Informational Products

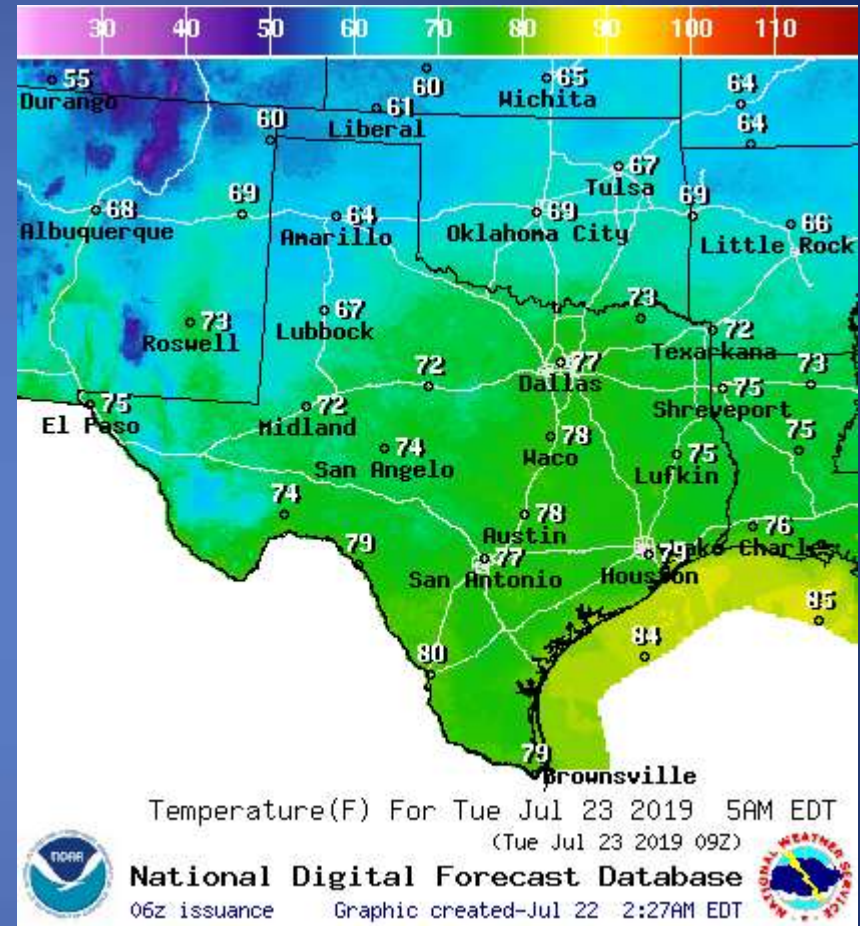
Distributed by the State Operations Center

DATE	SUBJECT
07/22/19	NWS El Paso: Weather Hazards Outlook for Monday July 22
07/22/19	Daily NWS Threat Brief for Monday, July 22, 2019 for FEMA Region 6

Weather Forecast

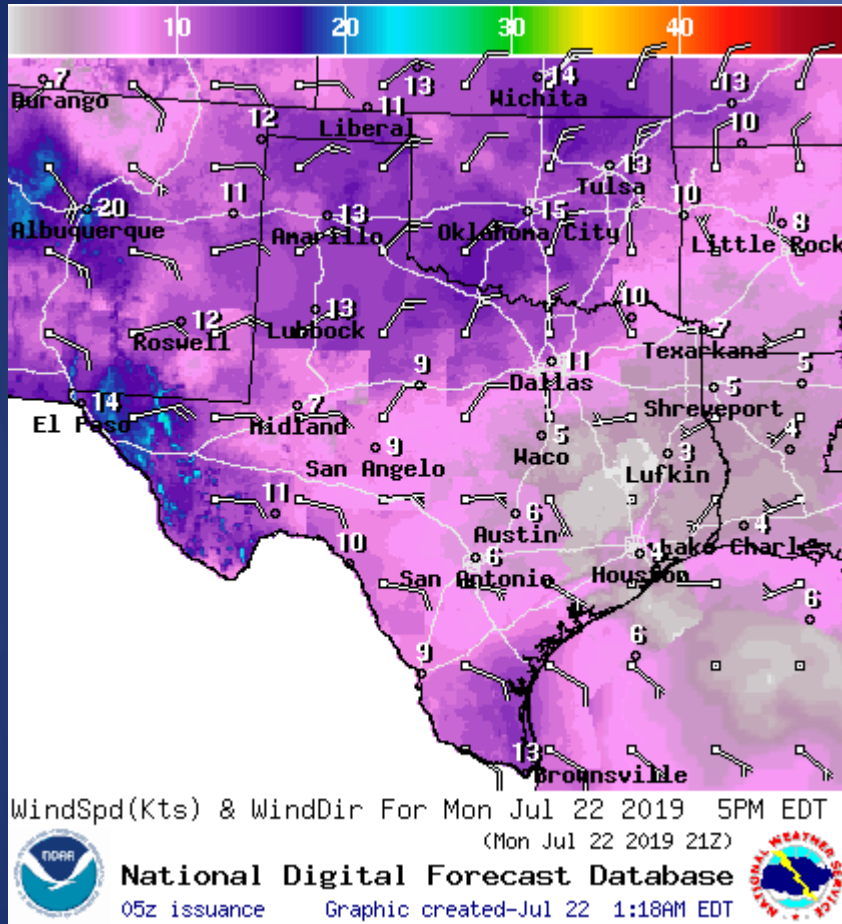


Highs

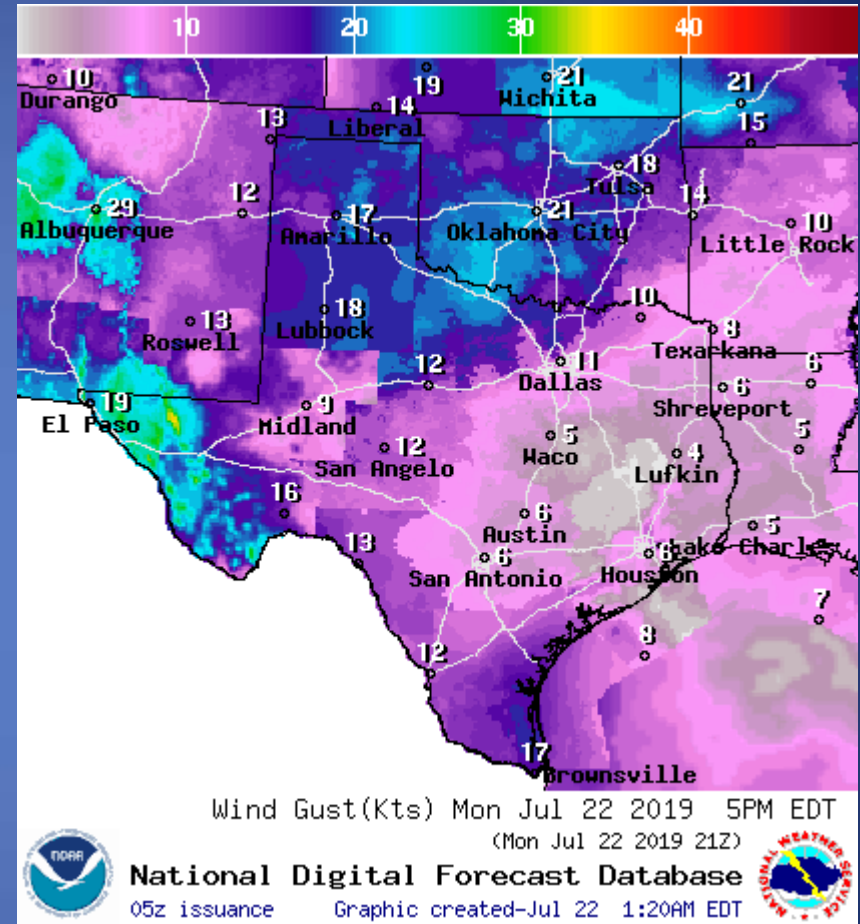


Lows

Weather Forecast



Wind Speeds



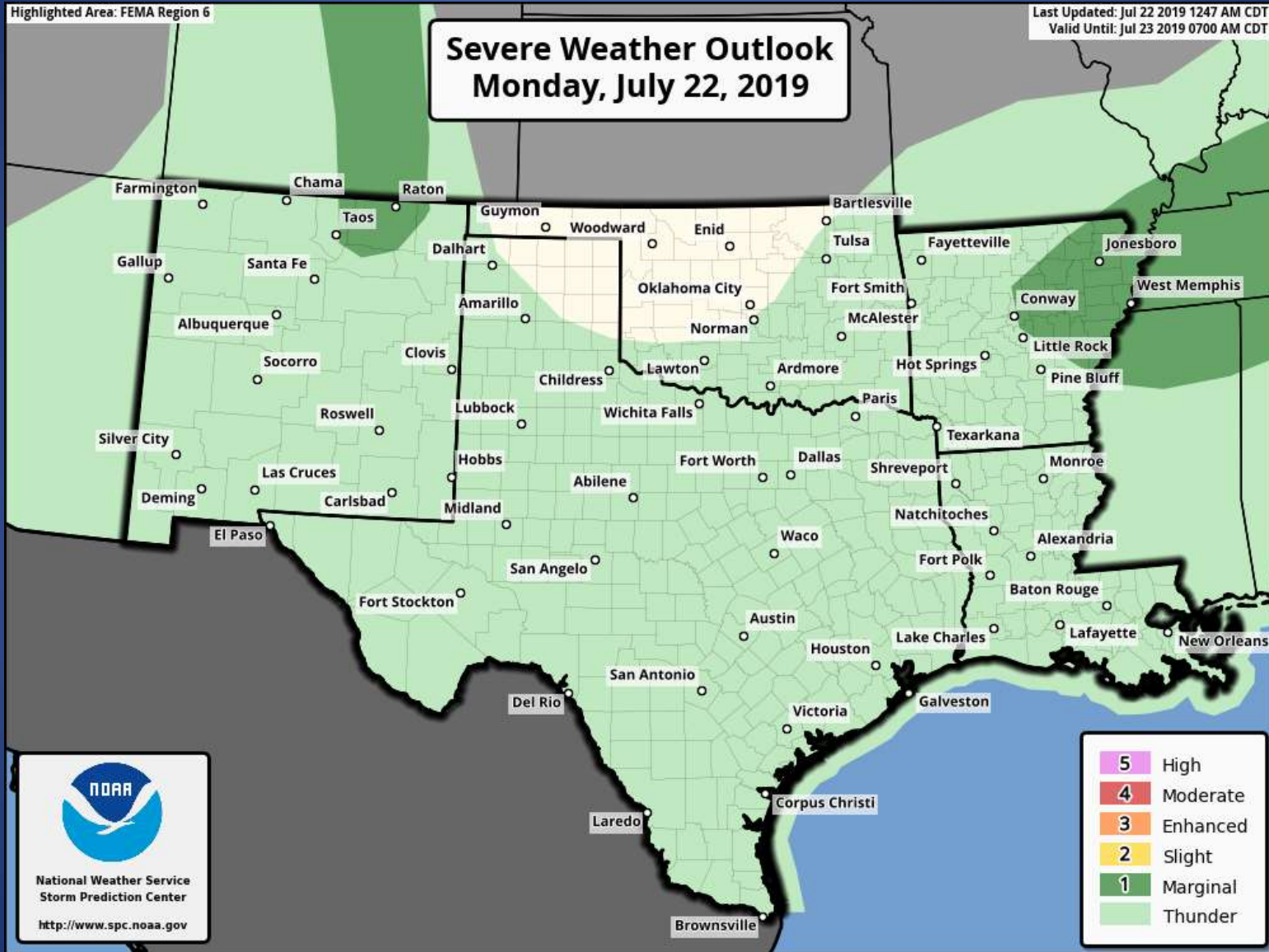
Gusts

Hazardous Weather

Highlighted Area: FEMA Region 6

Last Updated: Jul 22 2019 1247 AM CDT
Valid Until: Jul 23 2019 0700 AM CDT

Severe Weather Outlook Monday, July 22, 2019

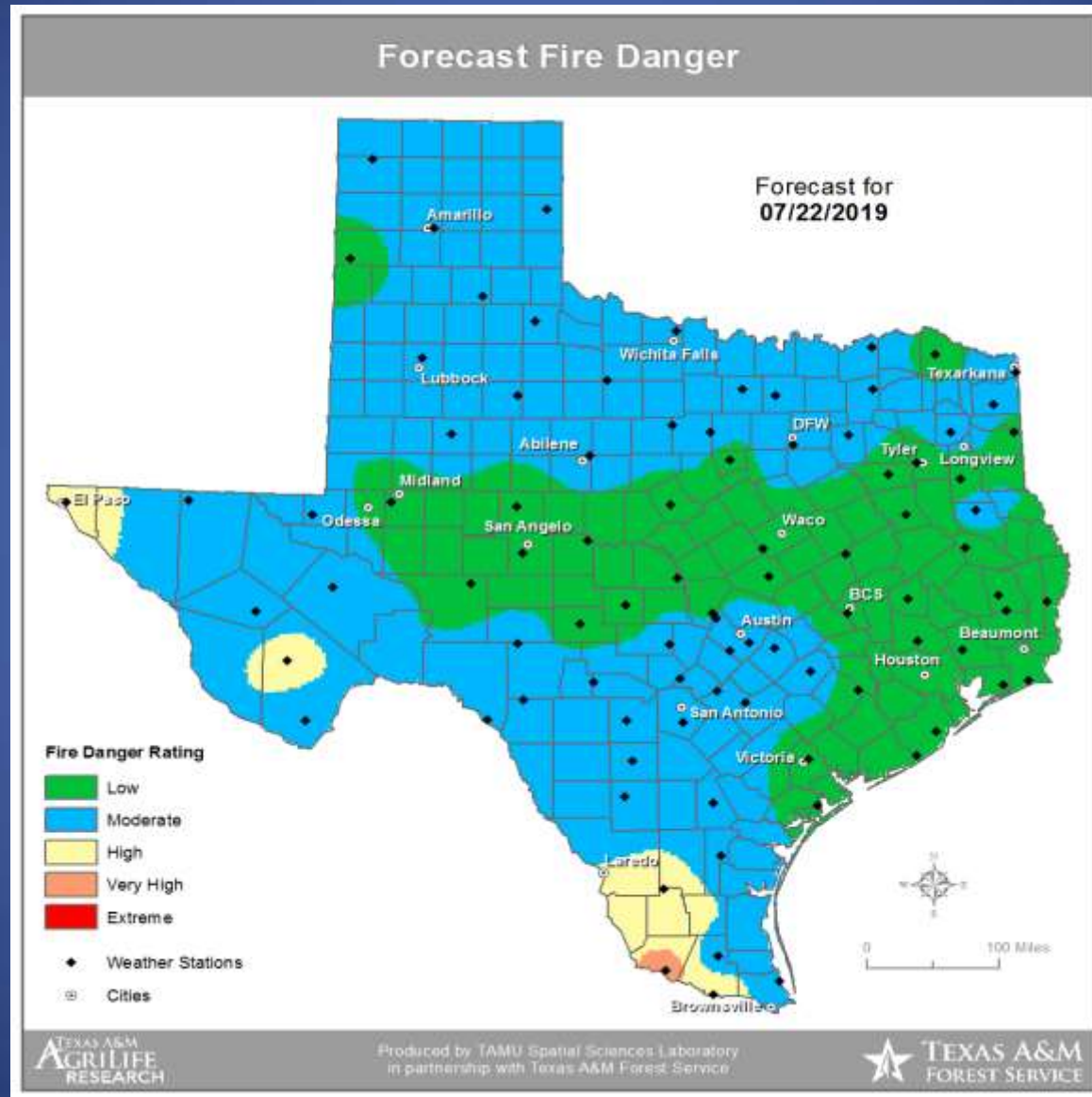


5	High
4	Moderate
3	Enhanced
2	Slight
1	Marginal
	Thunder

Weather Warning/Advisories Issued

DATE	WARNING TYPE	LOCATION
07/22/19	Flood Advisory	Dallam, Hartley and Oldham Counties

Fire Danger Forecast



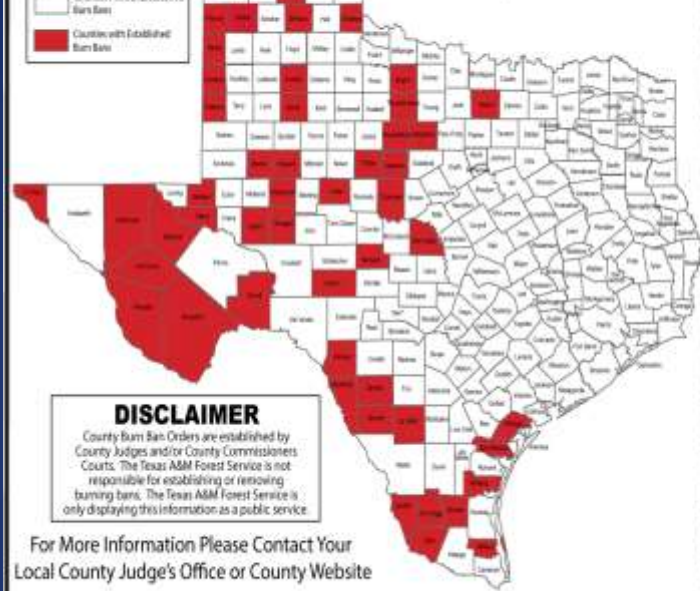
Burn Bans and KBDI INDEX

OUTDOOR BURN BANS

July 22, 2019



Email updates to:
burnban@tfs.tamu.edu



Counties with Burn Bans: 49

- Anderson
- Bailey
- Baylor*
- Brewster
- Brewster
- Books
- Callahan
- Carroll
- Cherokee
- Cochran
- Coke
- Coleman
- Comby
- Calhoun
- Dallas
- Dallas
- El Paso
- Garcia
- Glasscock
- Howard
- Jeff Davis
- Jim Hogg
- Kinney*
- Kilbuck
- La Salle
- Martin
- Maverick
- Morrell
- Childers
- Parker
- Presidio
- Rogers
- Brewer
- Delgado
- San Antonio
- San Saba
- Stark
- Starr
- Stephens
- Sutton
- Taylor
- Tarrant
- Tarrant
- Upton
- Ward
- Wilbrey
- Winkler
- Wise*
- Yukon
- Zapata
- Zavala

DISCLAIMER

County Burn Ban Orders are established by County Judges and/or County Commissioners Courts. The Texas A&M Forest Service is not responsible for establishing or removing burning bans. The Texas A&M Forest Service is only displaying this information as a public service.

For More Information Please Contact Your Local County Judge's Office or County Website

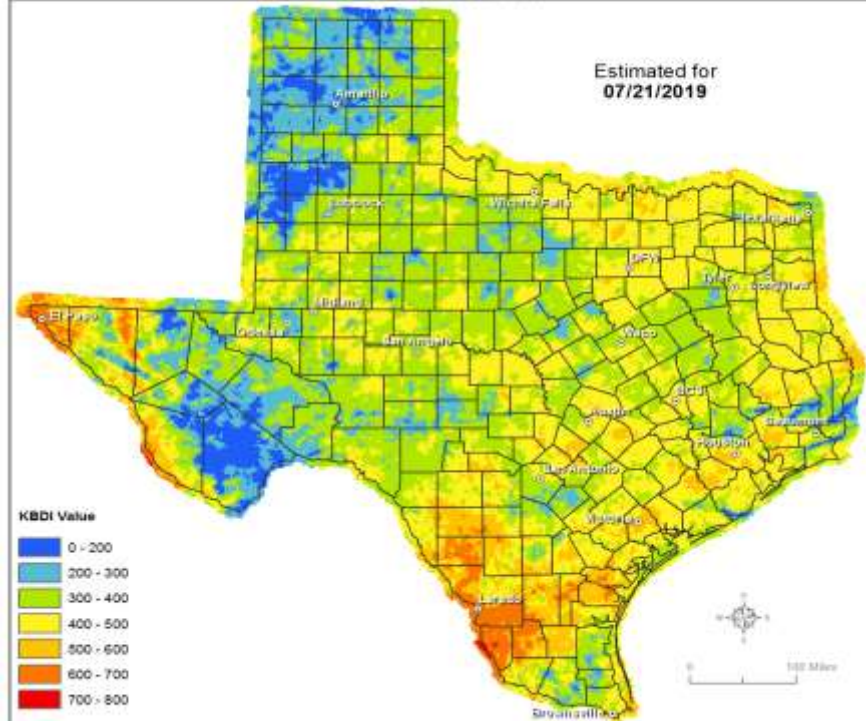
RED FLAG WARNINGS: www.weather.gov
Burn Ban RSS feed available at <http://tfs.tamu.edu/wildfires/burnban.xml>

* Burn Bans are in effect during Red Flag Warnings
* Burn Bans are in effect during Red Flag Warnings



Keetch-Byram Drought Index

(4 km x 4 km resolution)

Estimated for
07/21/2019



KBDI Value

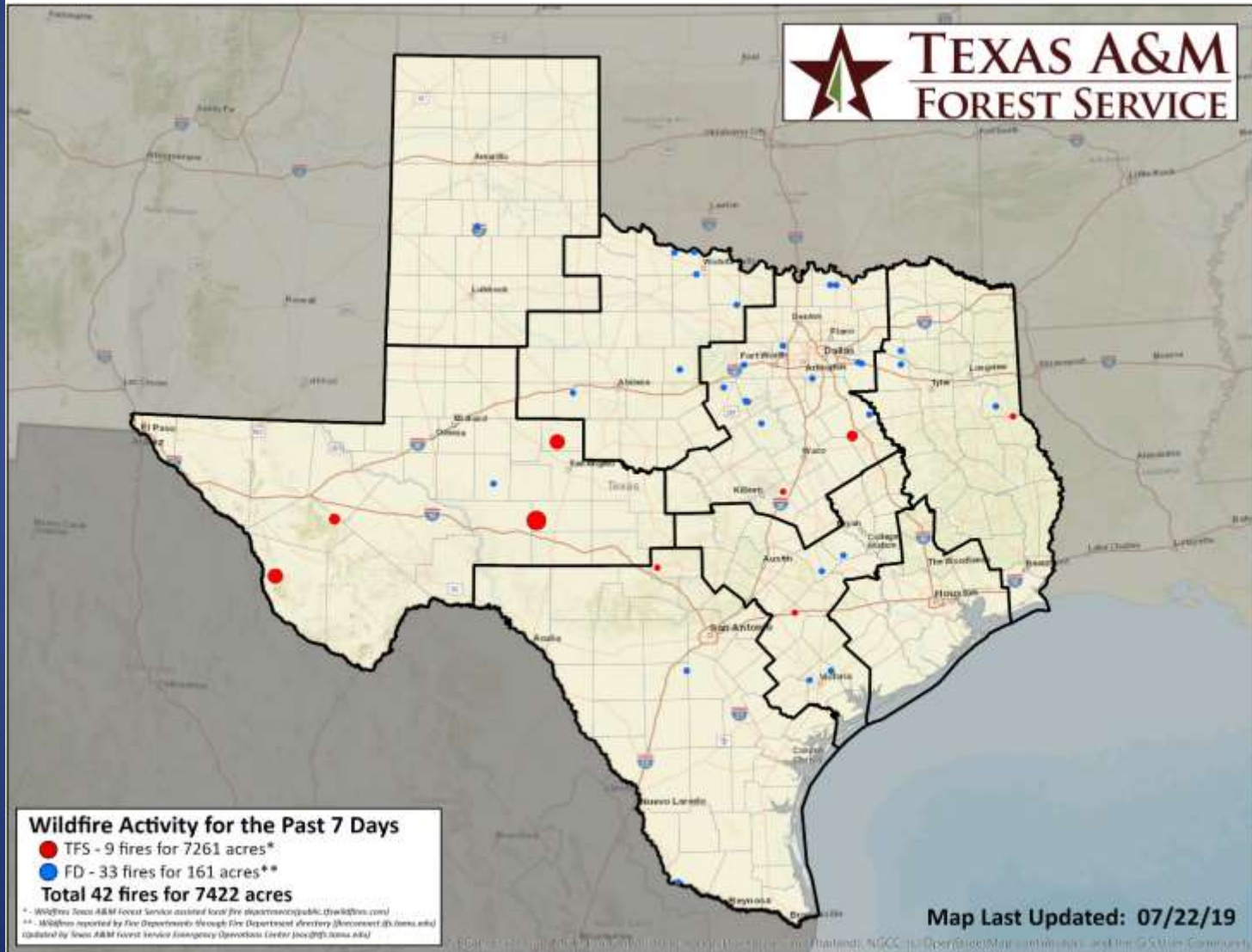


Produced by TAMU Special Sciences Laboratory
in partnership with Texas A&M Forest Service



Fire Activity (*Last 24 Hours)

Reports 104 (no change) fires and 19,905 (no change) acres destroyed this year. There are 49 (no change) counties with burn bans. The Keetch–Byram Drought Index list 120 (+20) counties with an average over 400.



Training

DATES		TITLE	COURSE	LOCATION
07/09/19	08/03/19	Community Emergency Response Team (CERT) Course	G-317	Dripping Springs
07/20/19	07/27/19	Community Response Team (CERT) Course	G-317	Bravo
07/22/19	07/22/19	ICS - EOC Interface	G-191	Lubbock
07/22/19	07/22/19	TDEM Onboarding Session	TDEM-Onboard	Austin
07/22/19	07/24/19	Intermediate Incident Command System for Expanding Incidents	G-300	Austin
07/22/19	07/24/19	Intermediate Incident Command System for Expanding Incidents	G-300	San Antonio OEM
07/22/19	07/25/19	NIMS ICS All-Hazards Resources Unit Leader (RESL) Course	E/L-965	Amarillo
07/22/19	07/26/19	Incident Command System (ICS) Curricula (Train-the-Trainer)	G-449	Austin

Statewide Significant Events

DATE(S)		LOCATION	EVENT
07/19/19	07/24/19	Houston	Houston Astros MLB Home Game