

# Texas Department of Public Safety Texas Division of Emergency Management

## Texas State Operations Center



### Situation Awareness Brief



Sunday, July 14<sup>th</sup> 2019  
As of 0900 CST

# Tropical Weather Awareness

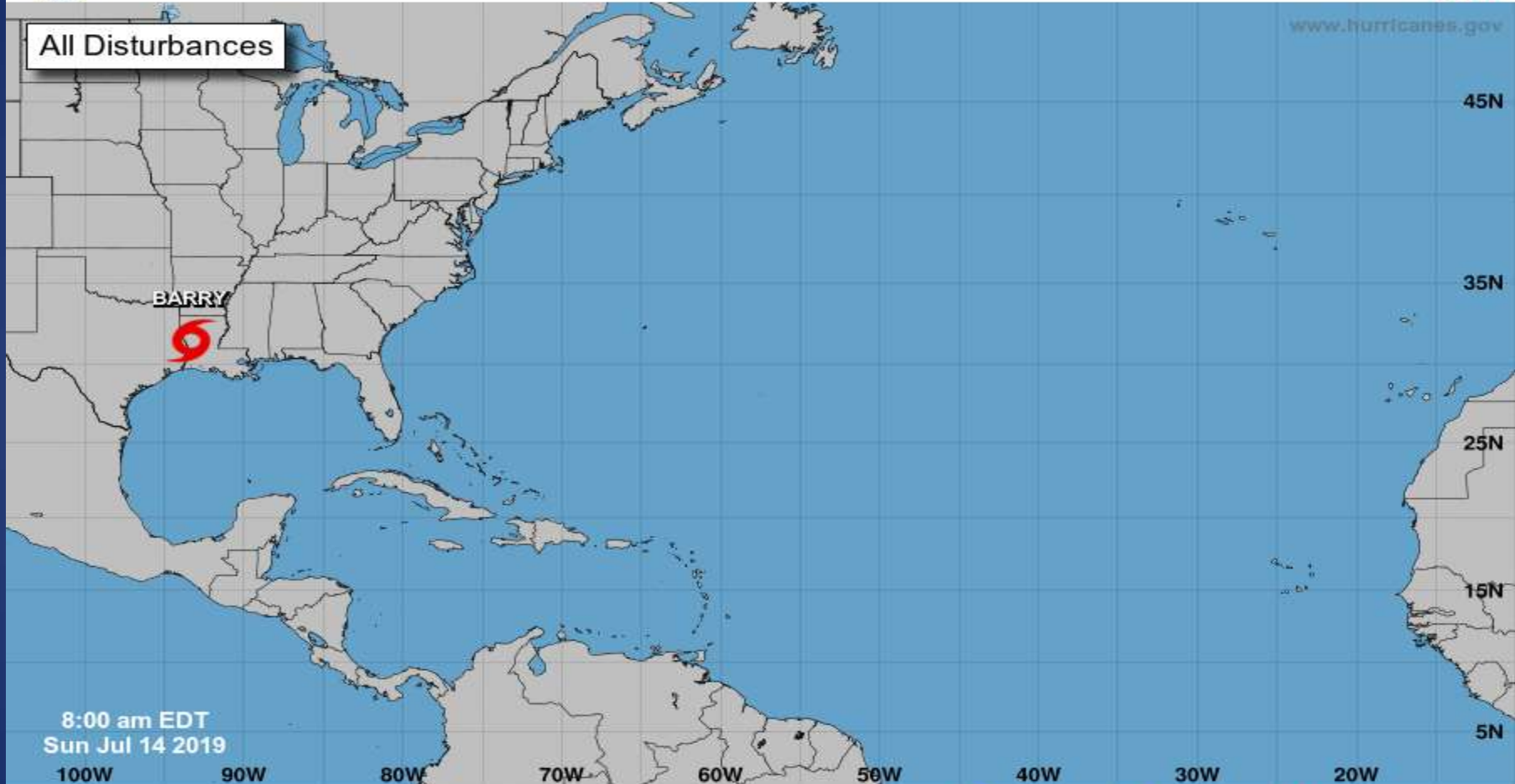


## Five-Day Graphical Tropical Weather Outlook National Hurricane Center Miami, Florida



www.hurricanes.gov

All Disturbances



Current Disturbances and Five-Day Cyclone Formation Chance: < 40% 40-60% > 60%  
Tropical or Sub-Tropical Cyclone: Depression Storm Hurricane  
 Post-Tropical Cyclone or Remnants

For the North Atlantic...Caribbean Sea and the Gulf of Mexico: The National Hurricane Center is issuing advisories on Tropical Storm Barry, located inland over west-central Louisiana. Tropical cyclone formation is not expected during the next 5 days.

# Incidents Reported to the State Operations Center (last 24 hours)

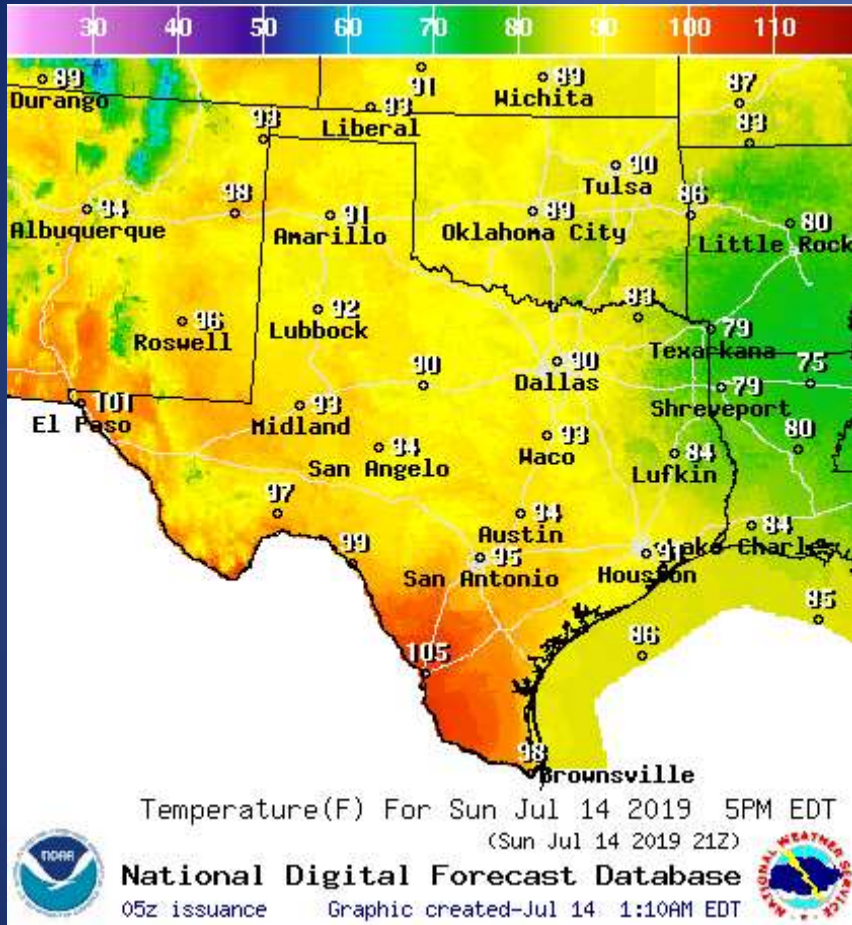
<b>DATE</b>	<b>EVENT / INCIDENT</b>	<b>LOCATION (City/County)</b>	<b>Final Report: Y/N</b>
07/13/19	Silver Alert Discontinuation for the Grand Prairie Police Department	Tarrant County	Y

# Informational Products

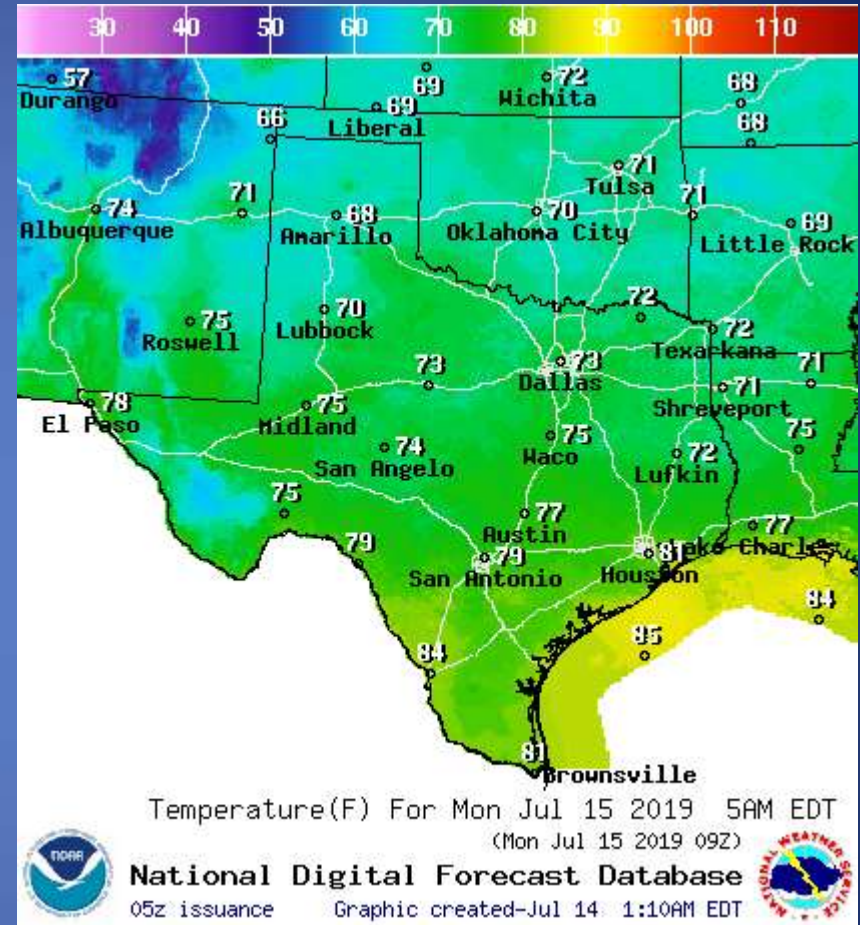
## Distributed by the State Operations Center

DATE	SUBJECT
07/13/19	NWS Lake Charles, LA: Tropical update - 1030 AM Sat 7.13.19
07/13/19	NWS Shreveport, LA: Tropical Storm Barry 100 PM Saturday Update
07/13/19	NWS Shreveport, LA: TS Barry Facebook Live Briefing at 530 PM
07/13/19	NWS Lake Charles, LA: Tropical update: 430 PM Sat 7.13.19
07/13/19	NWS Shreveport, LA : Tropical Storm Barry 700 PM Saturday Update
07/14/19	NWS National Hurricane Center Miami, FL: Tropical Storm Barry Intermediate Advisory Number 15A
07/14/19	NWS National Hurricane Center Miami, FL: Tropical Storm Barry Advisory Number 16
07/14/19	NWS National Hurricane Center Miami, FL: Tropical Storm Barry Intermediate Advisory Number 16A
07/14/19	NWS Houston/Galveston: Locally Heavy Rain Possible Late Today Through Early Monday
07/14/19	Daily NWS Threat Brief for Sunday, July 14, 2019 for FEMA Region 6
07/14/19	NWS Shreveport, LA: Update on Tropical Storm Barry

# Weather Forecast

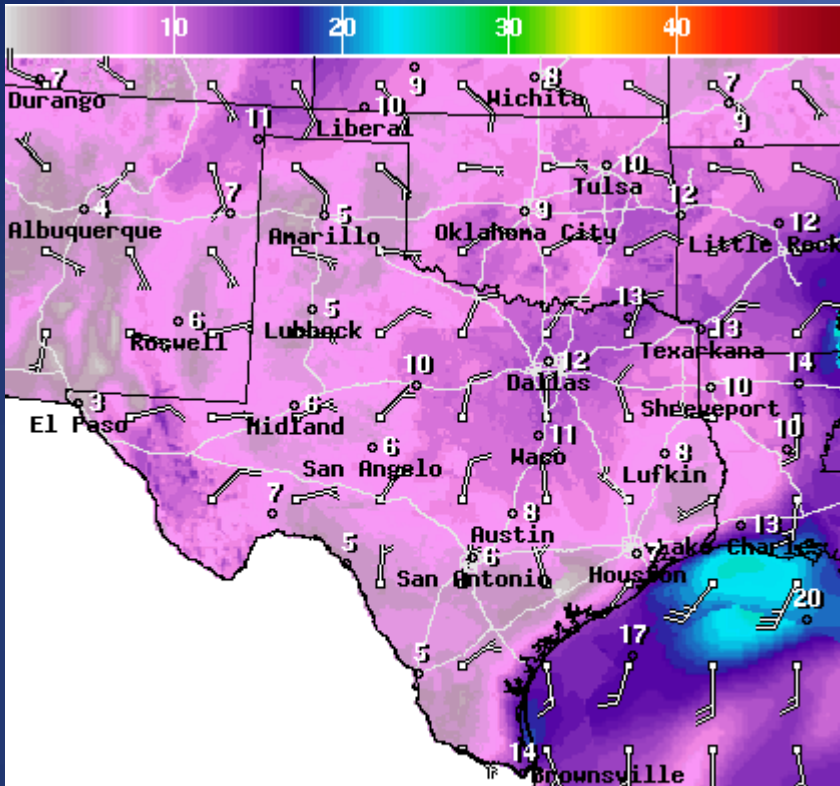


## Highs



## Lows

# Weather Forecast



WindSpd(Kts) & WindDir For Sun Jul 14 2019 5PM EDT  
(Sun Jul 14 2019 21Z)

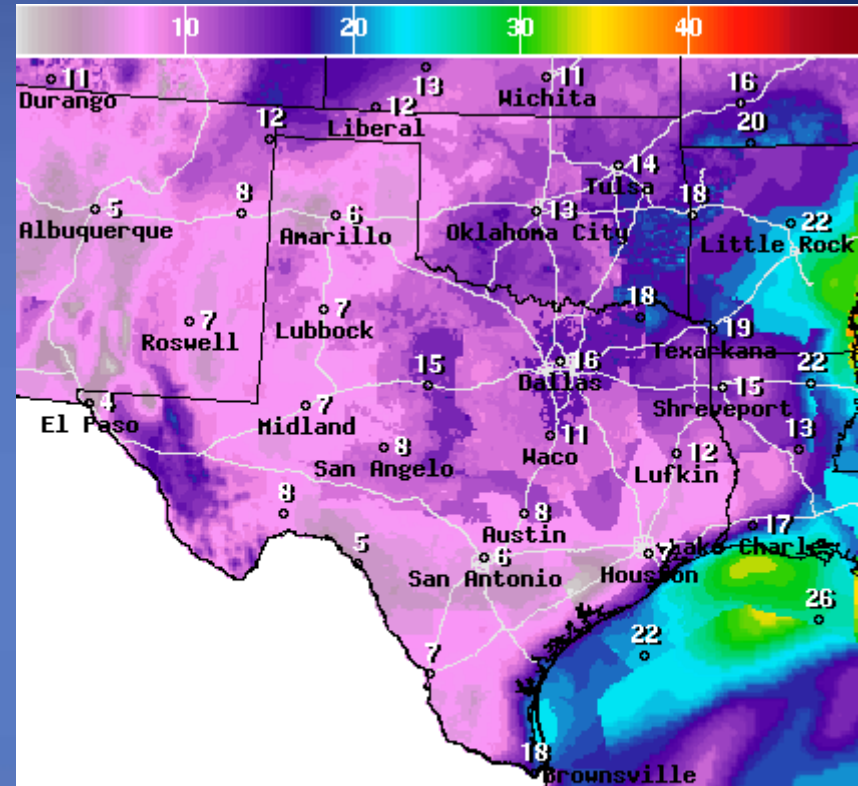


National Digital Forecast Database

05z issuance Graphic created-Jul 14 1:14AM EDT



## Wind Speeds



Wind Gust(Kts) Sun Jul 14 2019 5PM EDT  
(Sun Jul 14 2019 21Z)



National Digital Forecast Database

05z issuance Graphic created-Jul 14 1:16AM EDT



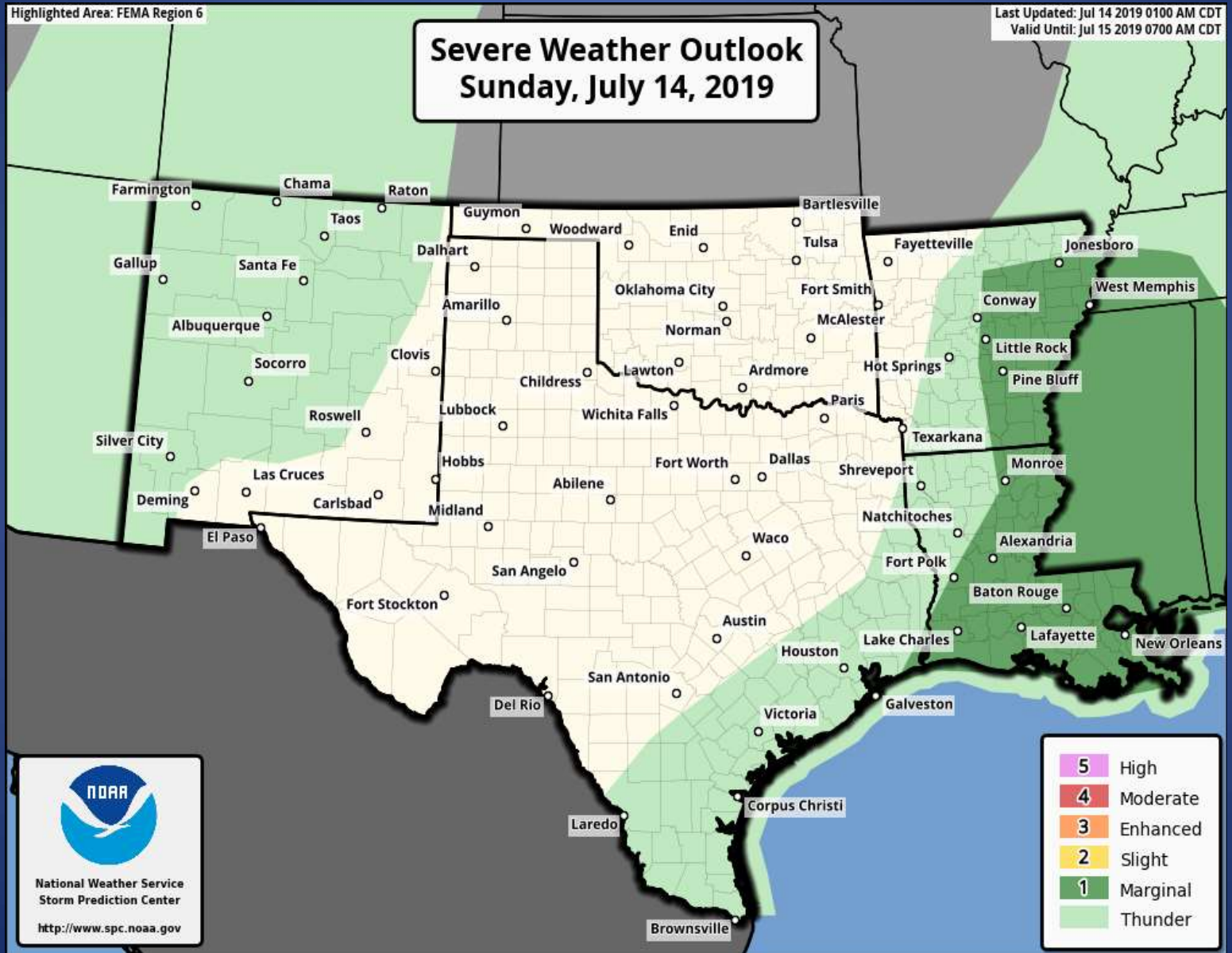
## Gusts

# Hazardous Weather

Highlighted Area: FEMA Region 6

Last Updated: Jul 14 2019 0100 AM CDT  
Valid Until: Jul 15 2019 0700 AM CDT

## Severe Weather Outlook Sunday, July 14, 2019

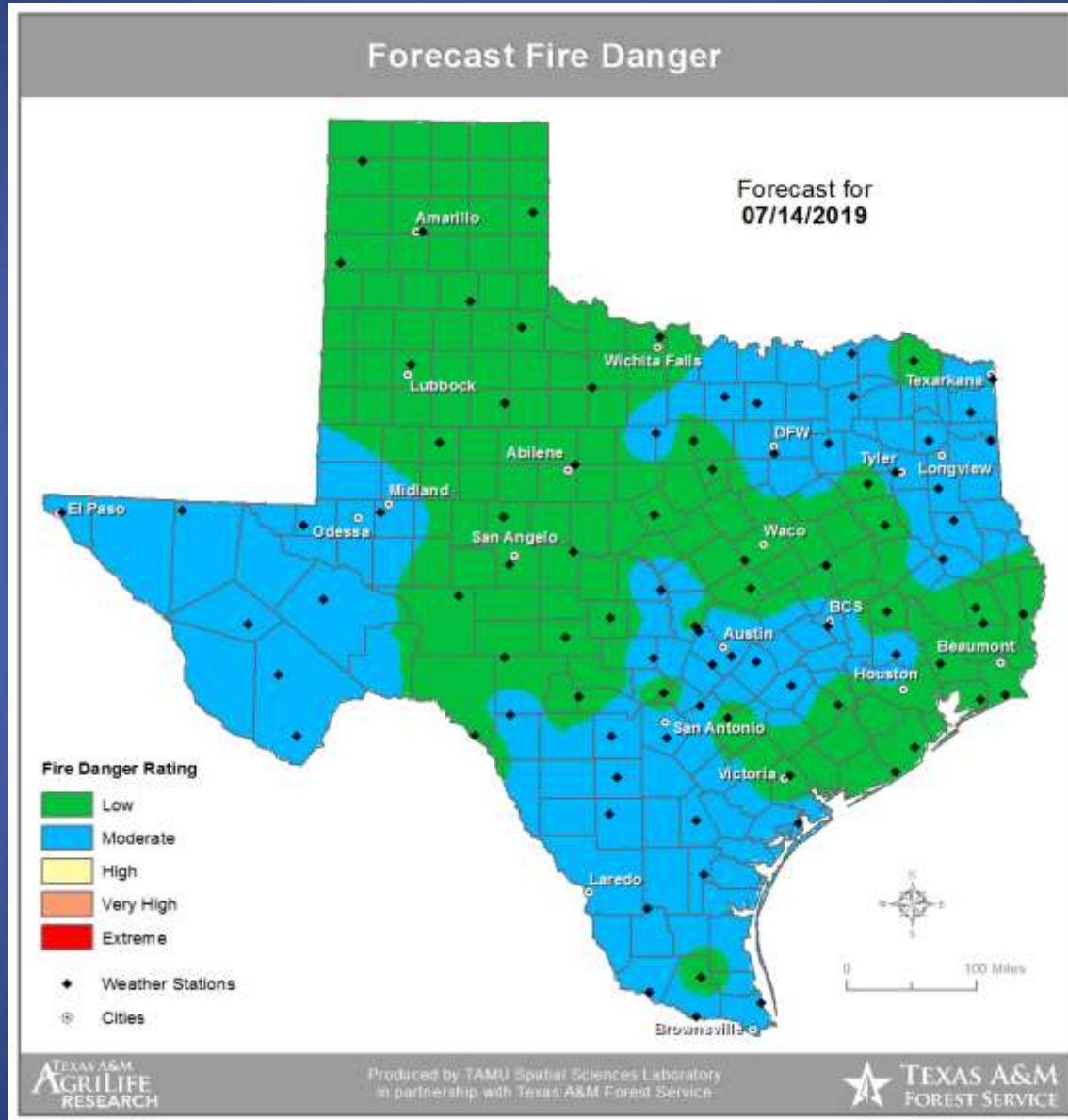


# Weather Warning/Advisories Issued

<b>DATE</b>	<b>WARNING TYPE</b>	<b>LOCATION</b>
07/13/19	Arroyo and Small Stream Flood Advisory	Starr County



# Fire Danger Forecast



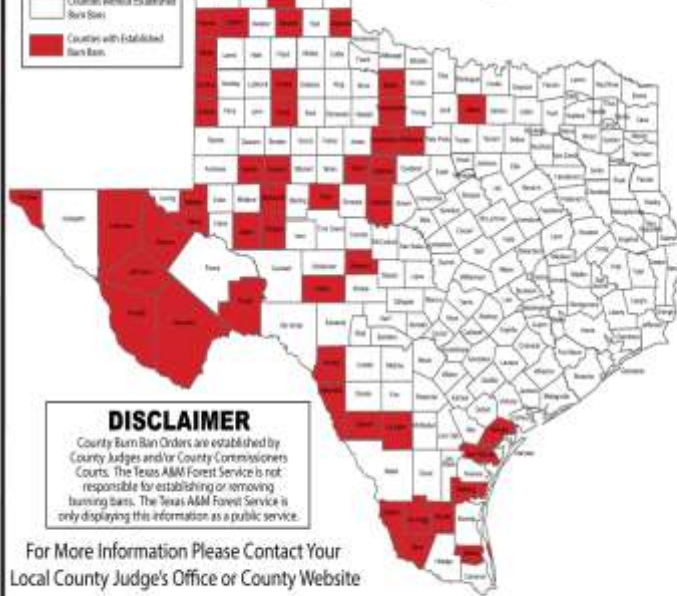
# Burn Bans and KBDI INDEX

## OUTDOOR BURN BANS

July 12, 2019



Email updates to:  
burnban@tfs.tamu.edu



Counties with Burn Bans: 48

- Arenberg
- Bailey
- Baylor
- Brewster
- Briscoe
- Brown
- Caldwell
- Comal
- Childress
- Cochran
- Esque
- Coleman
- Concho
- Callahan
- Donnan
- El Paso
- Gera
- Glasscock
- Howard
- Jeff Davis
- Jim Hogg
- Karnes
- Kibbey
- La Salle
- Martin
- Maverick
- Messard
- Oldham
- Parker
- Presidio
- Reagan
- Rivers
- Refugio
- San Patricio
- Shackelford
- Star
- Stephens
- Sutton
- Taylor
- Terrell
- Throckmorton
- Upton
- Ward
- Wilbrey
- Winkler
- Wise
- Yorkam
- Zapata

### DISCLAIMER

County Burn Ban Orders are established by County Judges and/or County Commissioners Courts. The Texas A&M Forest Service is not responsible for establishing or removing burning bans. The Texas A&M Forest Service is only displaying this information as a public service.

For More Information Please Contact Your  
Local County Judge's Office or County Website

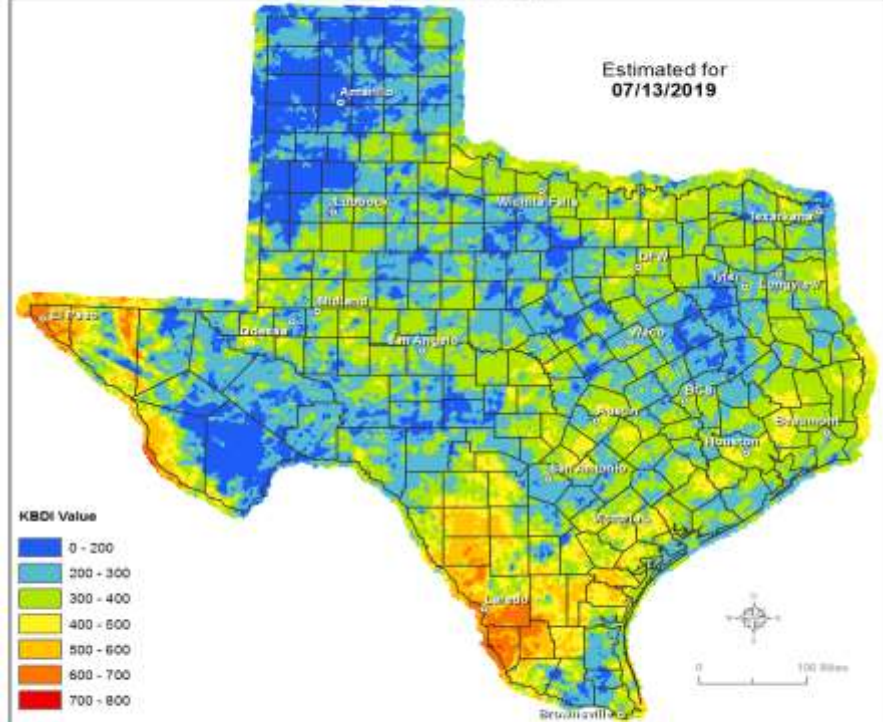
RED FLAG WARNINGS: [www.weather.gov](http://www.weather.gov)  
Burn Ban RSS feed available at <http://tfsr.tamu.edu/wildfires/burnban.xml>

1 - Burn Ban is active during a Red Flag Warning day.  
2 - Burn Ban is active during a County Specific Day.

## Keetch-Byram Drought Index

(4 km x 4 km resolution)

Estimated for  
07/13/2019



KBDI Value

- 0 - 200
- 200 - 300
- 300 - 400
- 400 - 500
- 500 - 600
- 600 - 700
- 700 - 800

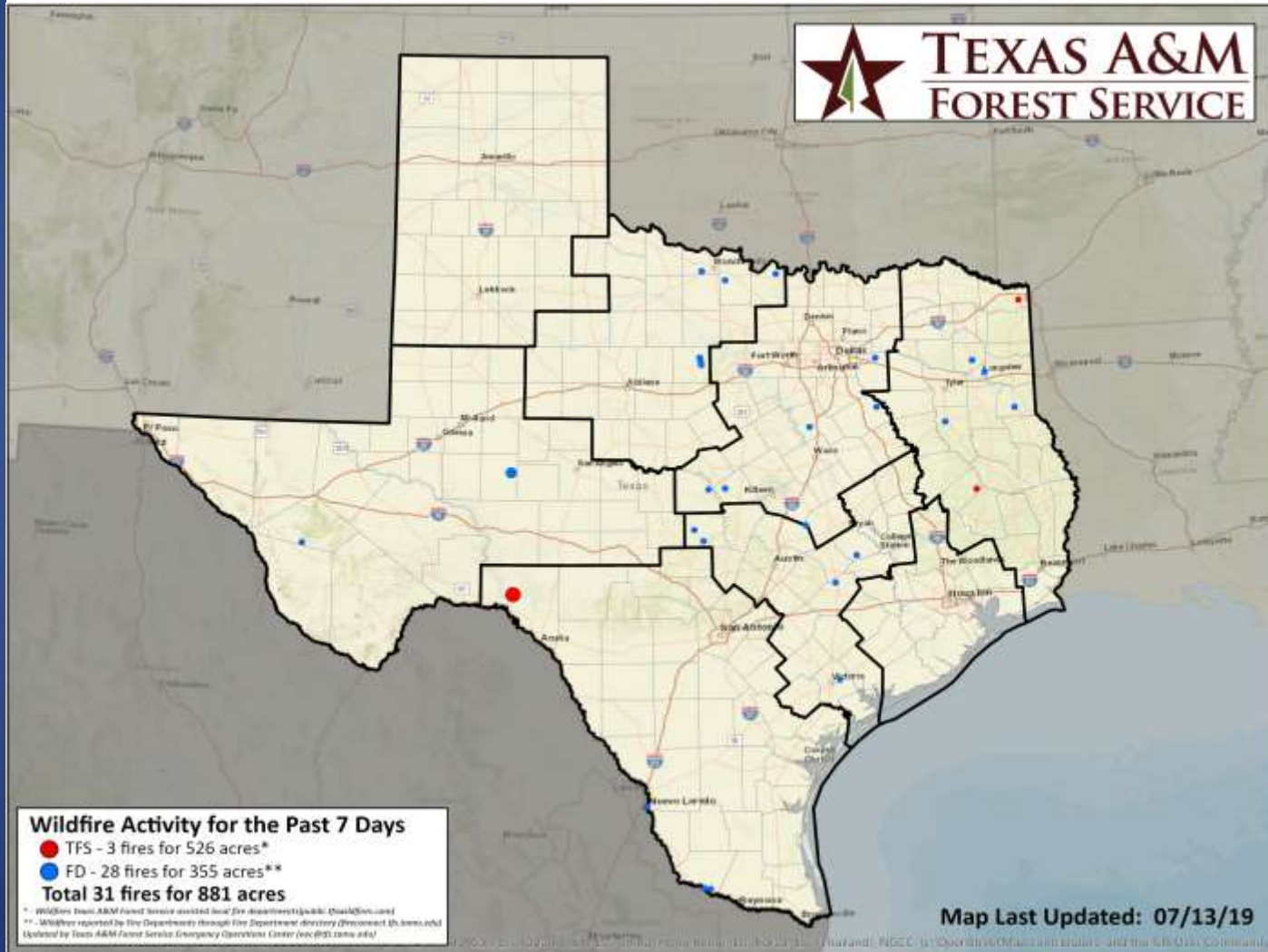


Produced by TAMU Spatial Sciences Laboratory  
in partnership with Texas A&M Forest Service



# Fire Activity (\*Last 24 Hours)

Reports 98 (no change) fires and 19,167 (no change) acres destroyed this year. There are 48 (no change) counties with burn bans. The Keetch–Byram Drought Index list 20 (+4) counties with an average over 400.



# Training

DATES		TITLE	COURSE	LOCATION
07/09/19	08/03/19	Community Emergency Response Team (CERT) Course	G-317	Dripping Springs
07/13/19	07/14/19	Medical Countermeasures: Points of Dispensing (POD), Planning and Response	MGT-319	Laredo

# Statewide Significant Events

DATE(S)		LOCATION	EVENT
07/11/19	07/14/19	Arlington	Texas Rangers MLB Home Game