

Texas Department of Public Safety Texas Division of Emergency Management

Texas State Operations Center



Situation Awareness Brief



Friday, June 28th 2019
As of 0900 CST

Tropical Weather Awareness




Atlantic Tropical Cyclones
and Disturbances




www.hurricanes.gov


Tropical cyclone activity is not expected
during the next 48 hours.

7:12 am EDT
Fri Jun 28 2019

100W 90W 80W 70W 60W 50W 40W 30W 20W

Current Disturbances and Two-Day Cyclone Formation Chance:  < 40%  40-60%  > 60%

Tropical or Sub-Tropical Cyclone:  Depression  Storm  Hurricane

 Post-Tropical Cyclone or Remnants

Incidents Reported to the State Operations Center (last 24 hours)

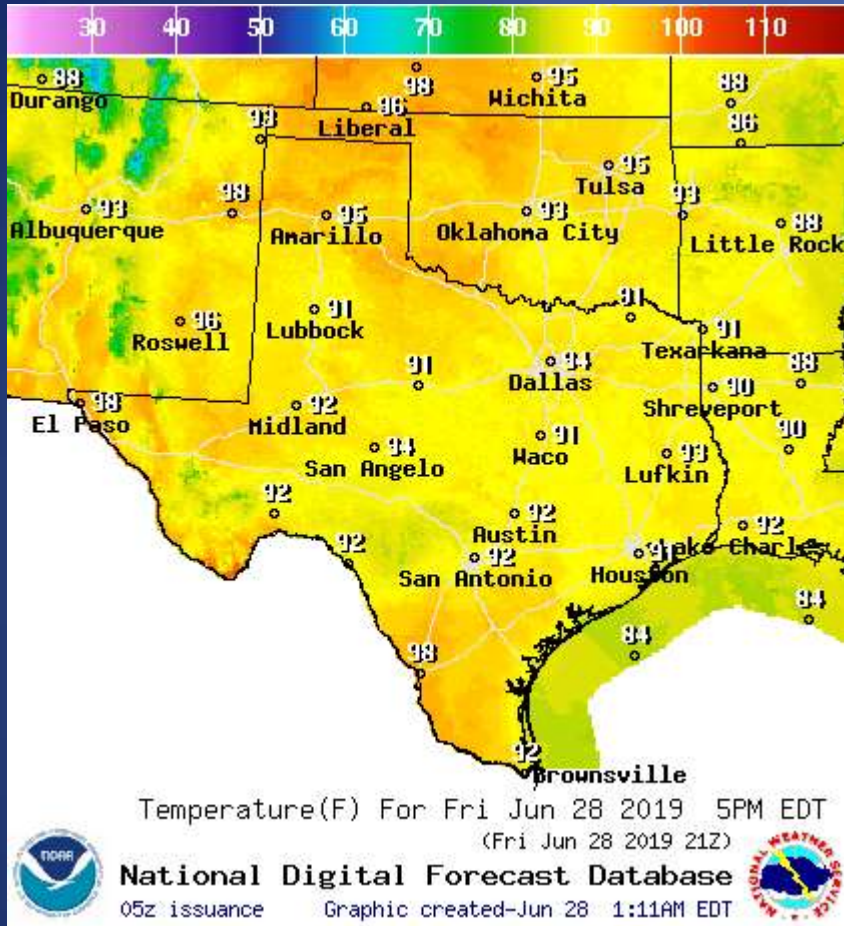
DATE	EVENT / INCIDENT	LOCATION (City/County)	Final Report: Y/N
06/27/19	Preliminary Earthquake Report (M2.8) for Western Texas	Presidio County	Y
06/27/19	Initial Report of a Road Closure (IH10)	Fayette County	N
06/27/19	AMBER Alert Request from the Beeville Police Department	Beeville/Bee County	Y
06/27/19	Final Report of a Road Closure (IH10)	Fayette County	Y
06/27/19	Preliminary Earthquake Report (M2.7) for Western Texas	Loving County	Y

Informational Products

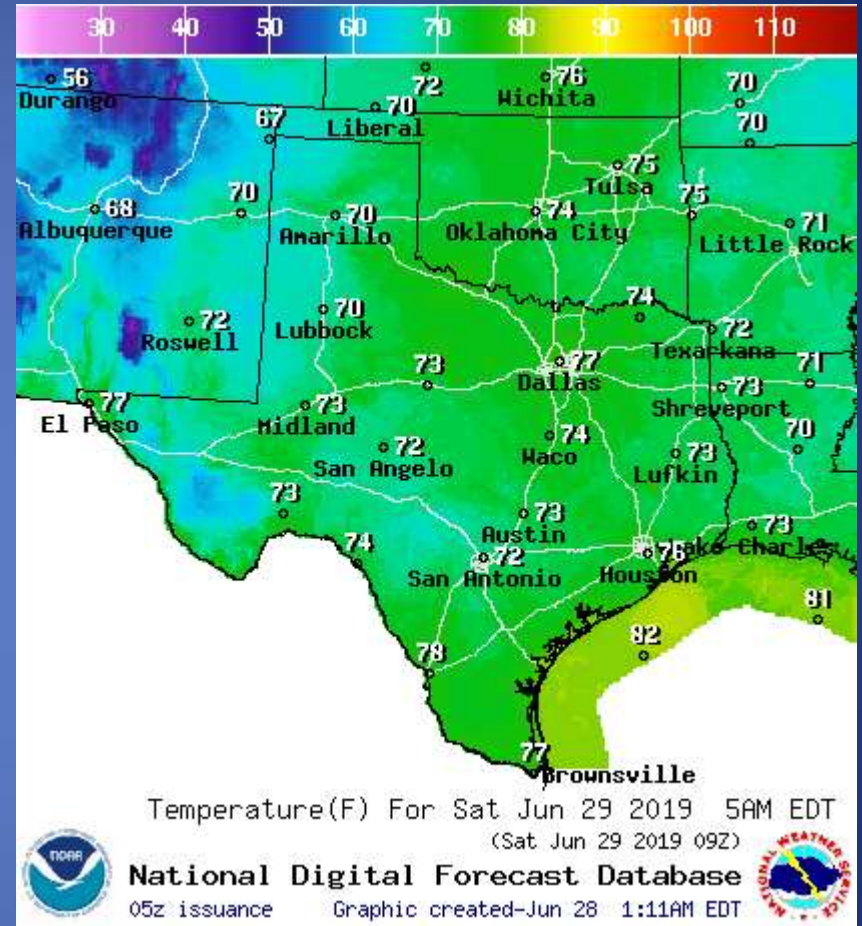
Distributed by the State Operations Center

DATE	SUBJECT
06/27/19	Statewide Pre-Planned Events List for June 27, 2019
06/27/19	Statewide Pre-Planned Events Schedule and Map of Venues of 30,000 and Above Near Railroads for Week of 27 June 2019
06/28/19	NWS Shreveport, LA: Severe Weather Threat for June, 28, 2019
06/28/19	Daily NWS Threat Brief for Friday, June 28, 2019 for FEMA Region 6

Weather Forecast

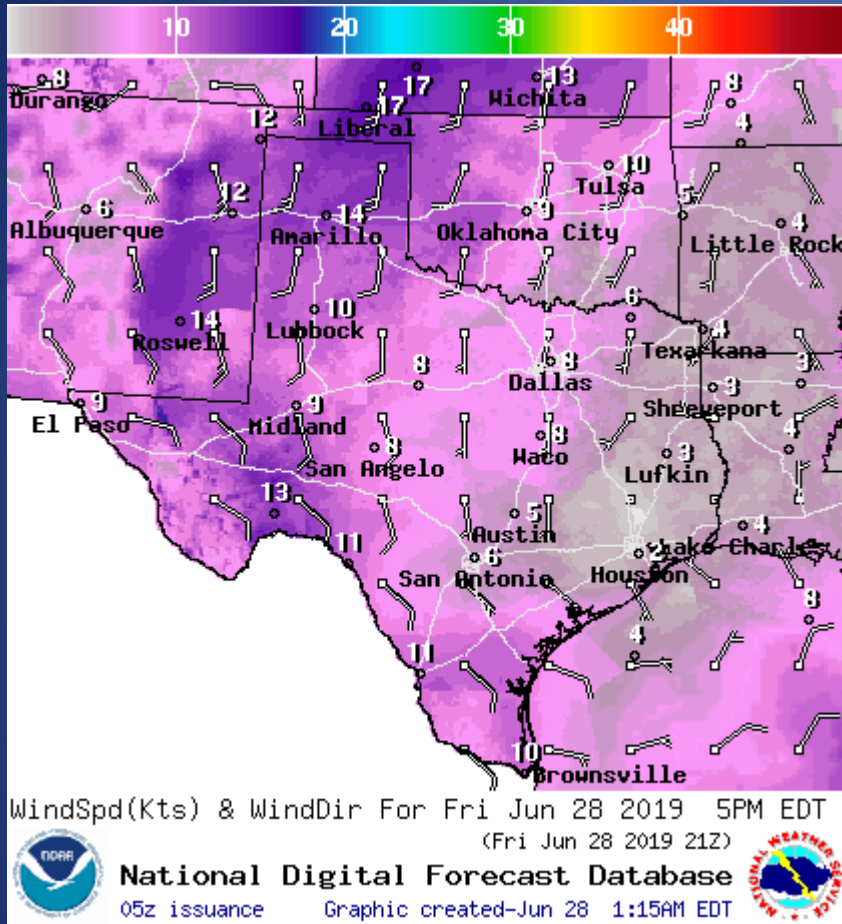


Highs

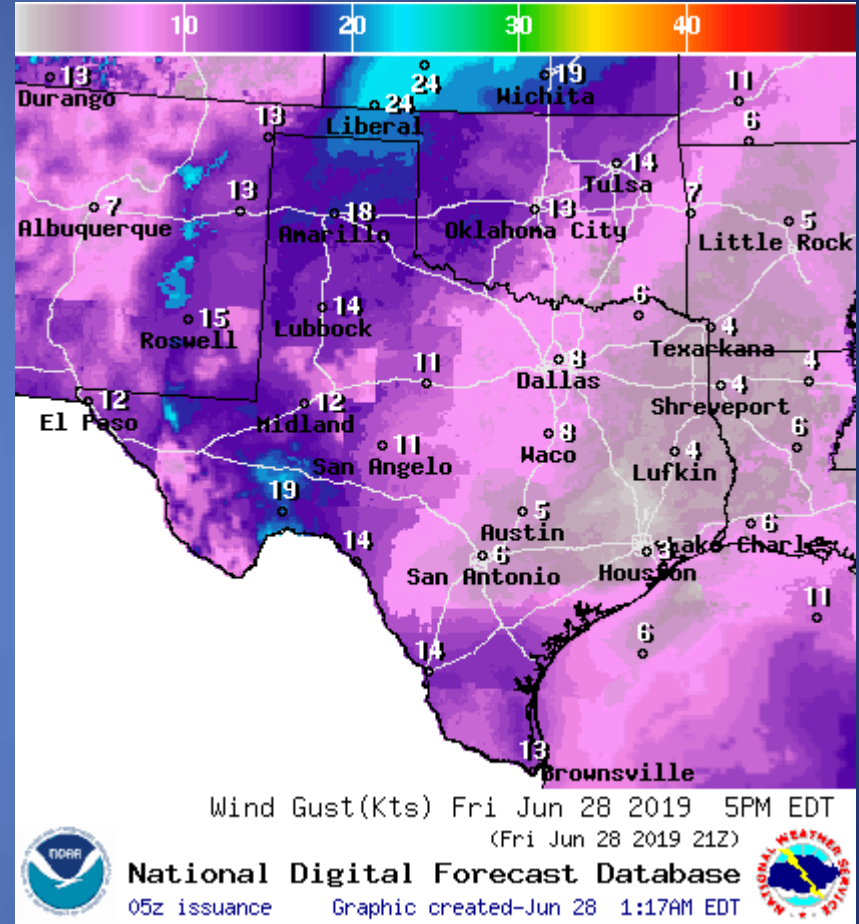


Lows

Weather Forecast



Wind Speeds



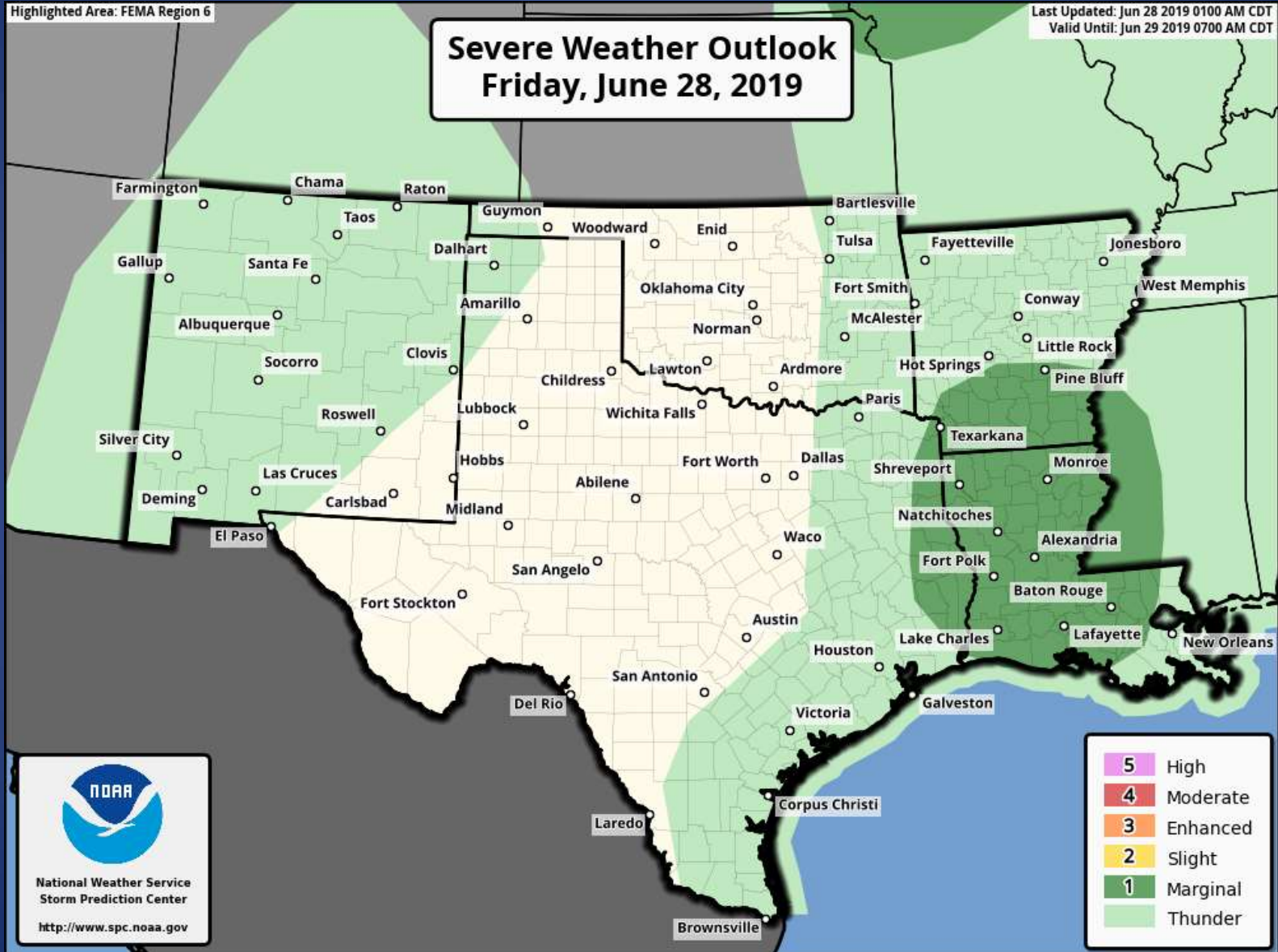
Gusts

Hazardous Weather

Highlighted Area: FEMA Region 6

Last Updated: Jun 28 2019 0100 AM CDT
Valid Until: Jun 29 2019 0700 AM CDT

Severe Weather Outlook Friday, June 28, 2019



Hazardous Weather



There is a threat for severe weather today through this evening. Downbursts could produce marginally severe wind gusts. While any storm that develops could produce a downburst, the greatest risk will be east of a line from Lufkin, to Texarkana, to Nashville.

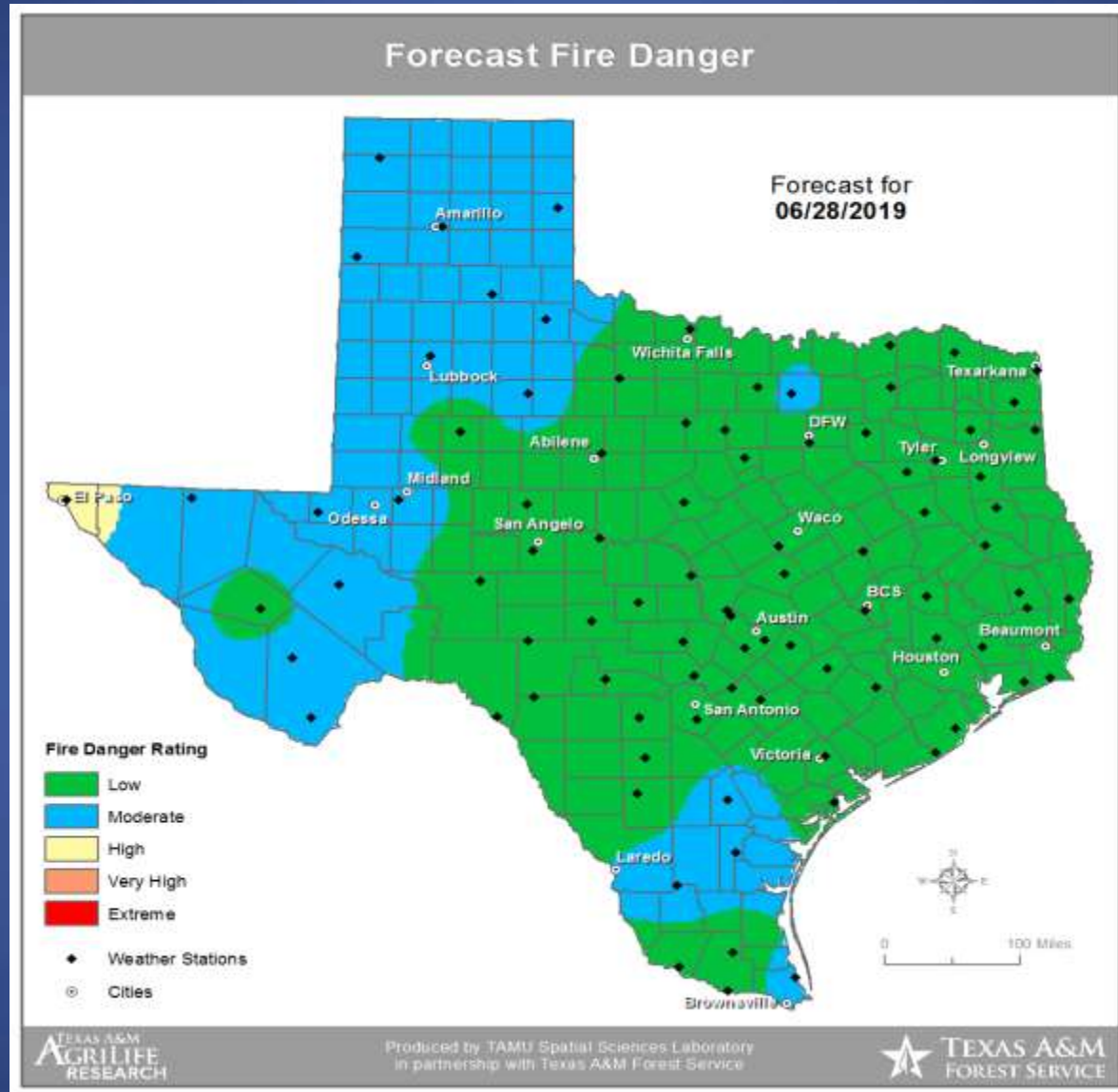


...A marginal risk of severe weather possible across the lower MS Valley with damaging wind gusts and frequent lightning the primary threat. Storms will also be capable of periods of heavy rain...

Weather Warning/Advisories Issued

DATE	WARNING TYPE	LOCATION
06/27/19	Flood Advisory	Brazoria, Fort Bend, Matagorda and Wharton Counties
06/27/19	Severe Thunderstorm Warning	Comanche, Gregg, Hamilton, Mills, Smith and Upshur Counties
06/28/19	Flood Warning	Cameron, Hidalgo and Willacy Counties

Fire Danger Forecast



Burn Bans and KBDI INDEX

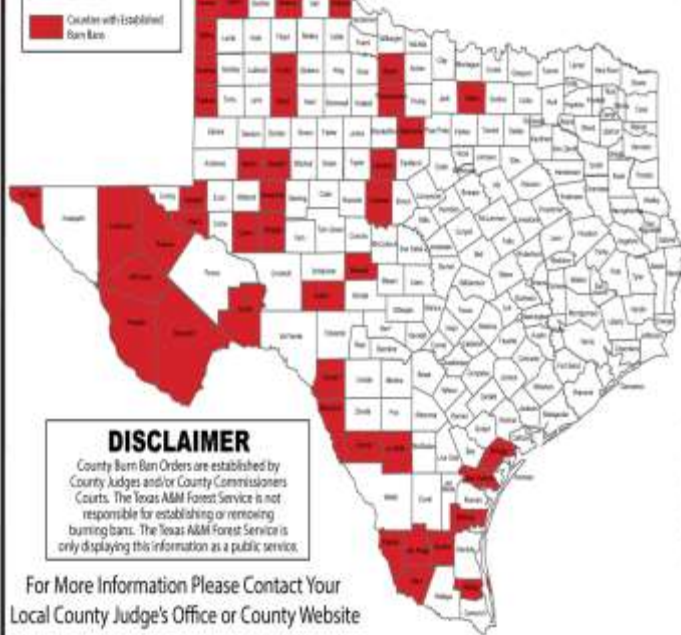
OUTDOOR BURN BANS

June 27, 2019



Counties without Established Burn Bans
 Counties with Established Burn Bans

Email updates to:
burnban@tfs.tamu.edu



DISCLAIMER

County Burn Ban Orders are established by County Judges and/or County Commissioners Courts. The Texas A&M Forest Service is not responsible for establishing or removing burning bans. The Texas A&M Forest Service is only displaying this information as a public service.

For More Information Please Contact Your Local County Judge's Office or County Website

RED FLAG WARNINGS: www.weather.gov
Burn Ban RSS feed available at <http://tfsrfp.tamu.edu/wildfires/BurnBan.xml>

Counties with Burn Bans: 45

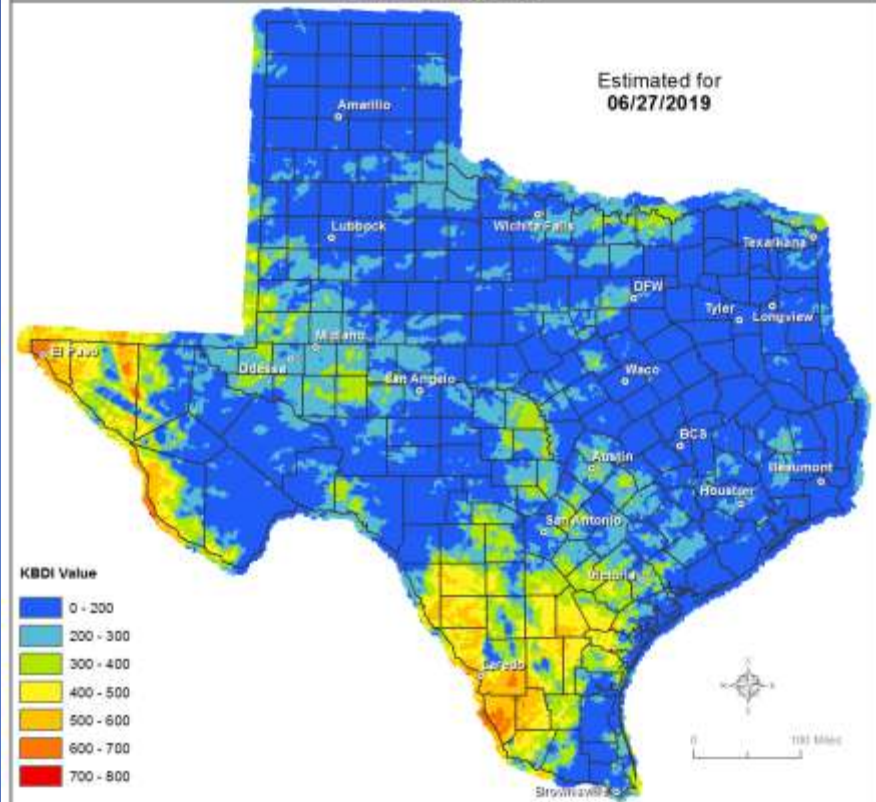
- Armonog
- Bailey
- Baylor*
- Brewster
- Briscoe
- Brock
- Callahan
- Castro
- Chabresi
- Cochran
- Coleman
- Crosby
- Culberson
- Dimet
- El Paso
- Getra
- Glasscock
- Howard
- Jeff Davis
- Jim Hogg
- Kinney*
- Kleberg
- La Salle
- Martin
- Maverick
- Mensard
- Oldham
- Parmer
- Presidio
- Reagan
- Reeves
- Refugio
- San Antonio
- Star
- Stephens
- Sutton
- Teele
- Throckmorton
- Upton
- Ward
- Wiley
- Winkler
- Wise*
- Ysleta
- Zapata

* Burn Ban is effective during a Red Flag Warning day
* Burn Ban is effective only when a Red Flag Warning day

Keetch-Byram Drought Index

(4 km x 4 km resolution)

Estimated for
06/27/2019



KBDI Value

- 0 - 200
- 200 - 300
- 300 - 400
- 400 - 500
- 500 - 600
- 600 - 700
- 700 - 800

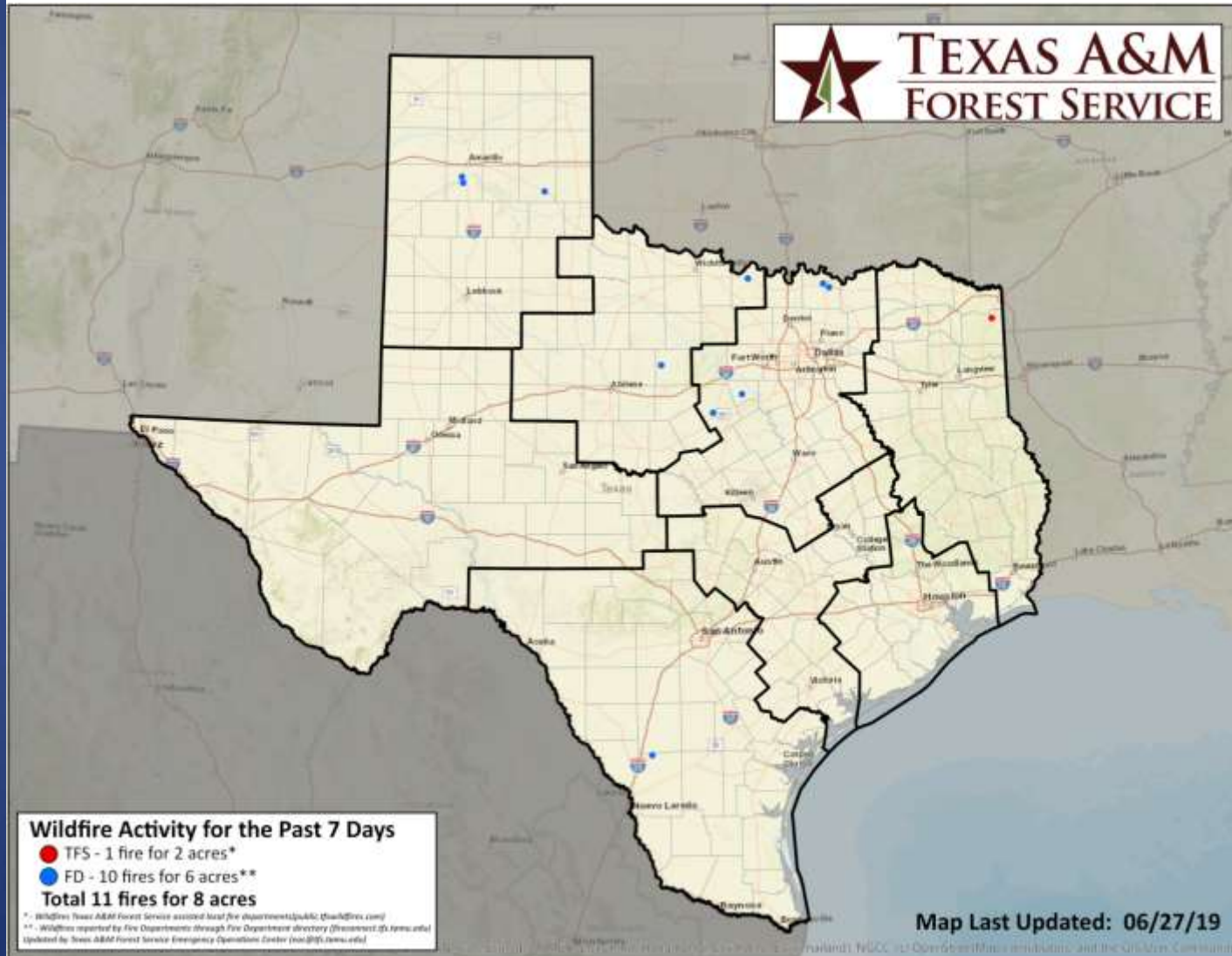
TEXAS A&M
AGRI LIFE
RESEARCH

Produced by TAMU Special Sciences Laboratory
in partnership with Texas A&M Forest Service

TEXAS A&M
FOREST SERVICE

Fire Activity (*Last 24 Hours)

Reports 95 (no change) fires and 18,709 (no change) acres destroyed this year. There are 45 (no change) counties with burn bans. The Keetch–Byram Drought Index list 11 (no change) counties with an average over 400.



Training

DATES		TITLE	COURSE	LOCATION
06/24/19	06/28/19	HazMat Emergency Response Technician	H-301	Lewisville
06/25/19	06/28/19	NFPA 1006 2008 Edition Trench Rescue Levels I and II Pro-Board Certification	H-504	Abilene
06/25/19	06/28/19	NFPA 1006 2013 Edition Confined Space Rescue Levels I and II Training (Pro-Board Certificates)	H-503	Richmond
06/26/19	06/28/19	Intermediate Incident Command System for Expanding Incidents	G-300	San Antonio
06/27/19	06/28/19	Advanced Incident Command System, Command and General Staff	G-400	Kyle
06/27/19	06/28/19	Advanced Incident Command System, Command and General Staff	G-400	Webster

Statewide Significant Events

DATE(S)		LOCATION	EVENT
06/25/19	06/30/19	Houston	Houston Astros MLB Home Game