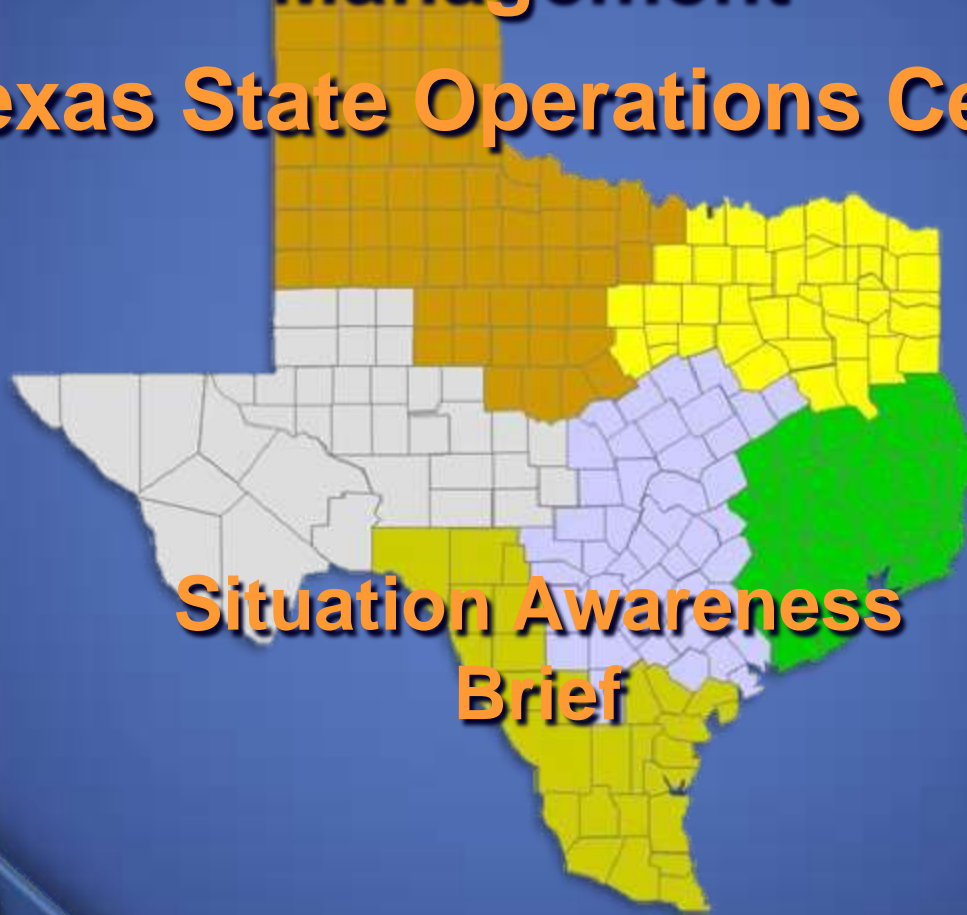


# Texas Department of Public Safety Texas Division of Emergency Management

## Texas State Operations Center



### Situation Awareness Brief



Friday, May 31<sup>st</sup> 2019  
As of 0900 CST

# Incidents Reported to the State Operations Center (last 24 hours)

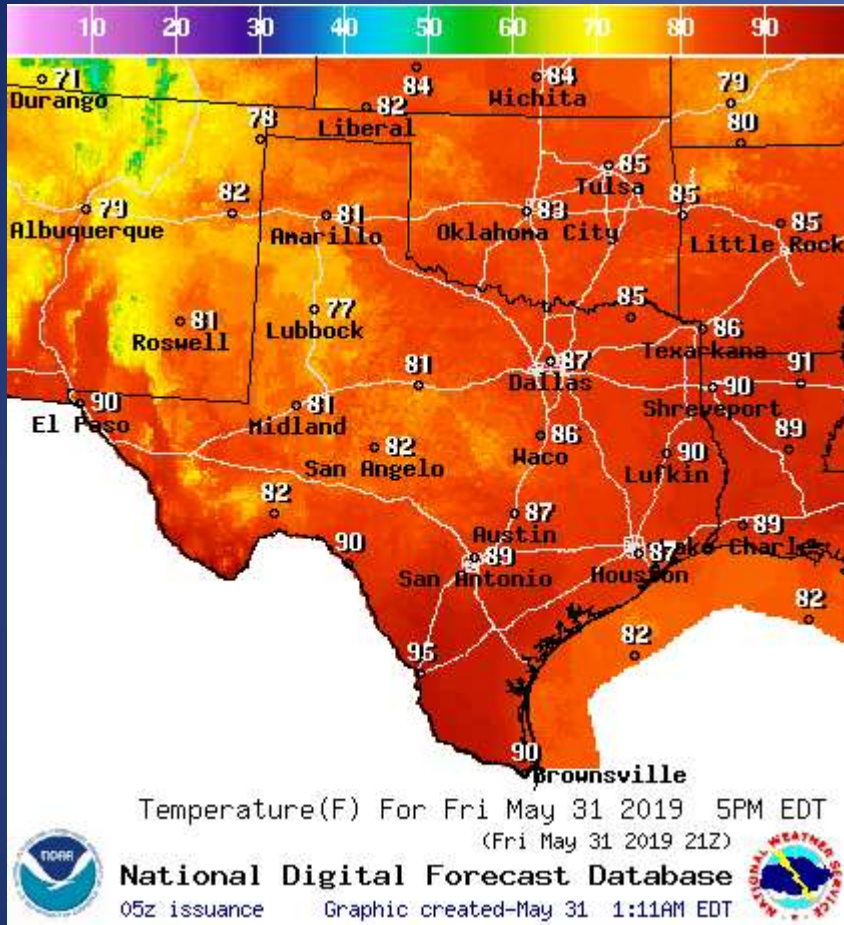
<b>DATE</b>	<b>EVENT / INCIDENT</b>	<b>LOCATION (City/County)</b>	<b>Final Report: Y/N</b>
05/30/19	Silver Alert Continuation for the Alamo Police Department	Hidalgo County	N
05/30/19	Silver Alert Discontinuation for the Alamo Police Department	Hidalgo County	Y

# Informational Products

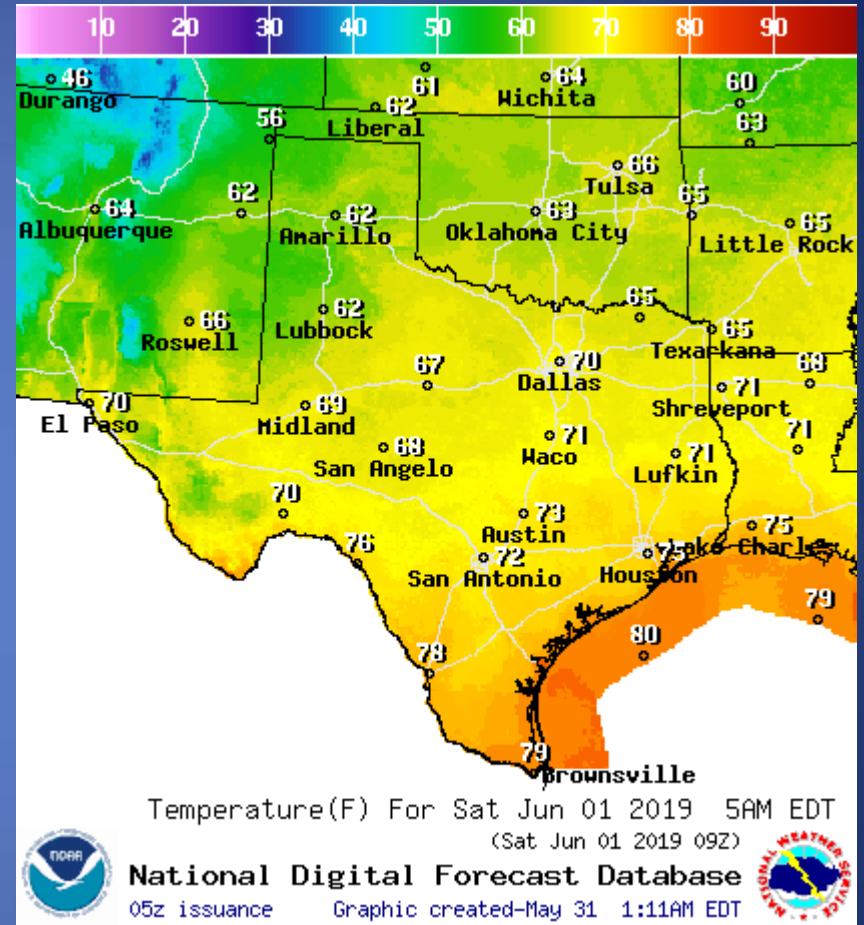
## Distributed by the State Operations Center

DATE	SUBJECT
05/30/19	NWS El Paso: Weather Hazards Outlook for Thursday, May 30th, 2019
05/30/19	Statewide Pre-Planned Events Schedule and Map of Venues of 30,000 and Above Near Railroads for Week of 30 May 2019
05/30/19	Statewide Pre-Planned Events List for May 30, 2019
05/30/19	NWS Norman, OK: Hydrologic Statement for Red River affecting Cooke County
05/30/19	NWS Shreveport, LA: Damage Survey for 5/29/19 Tornado Event affecting Wood & Franklin Counties
05/30/19	NWS Shreveport, LA: UPDATE: Damage Survey for 5/29/16 Tornado Event affecting Wood & Franklin Counties
05/31/19	Daily NWS Threat Brief for Friday, May 31, 2019 for FEMA Region 6

# Weather Forecast

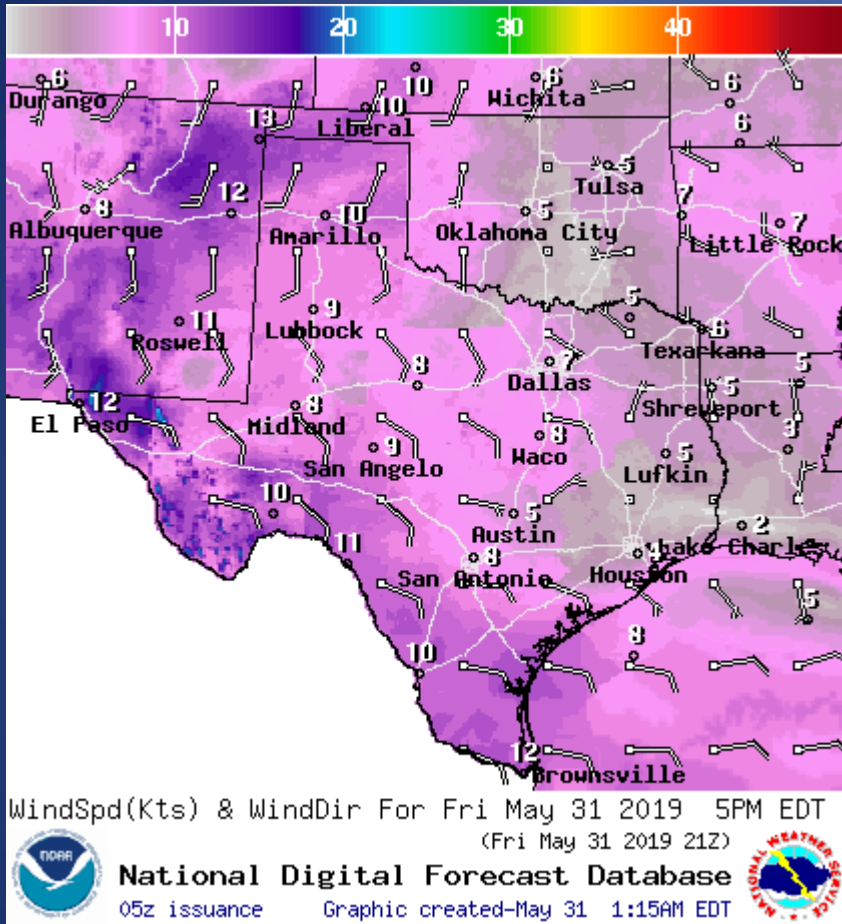


Highs

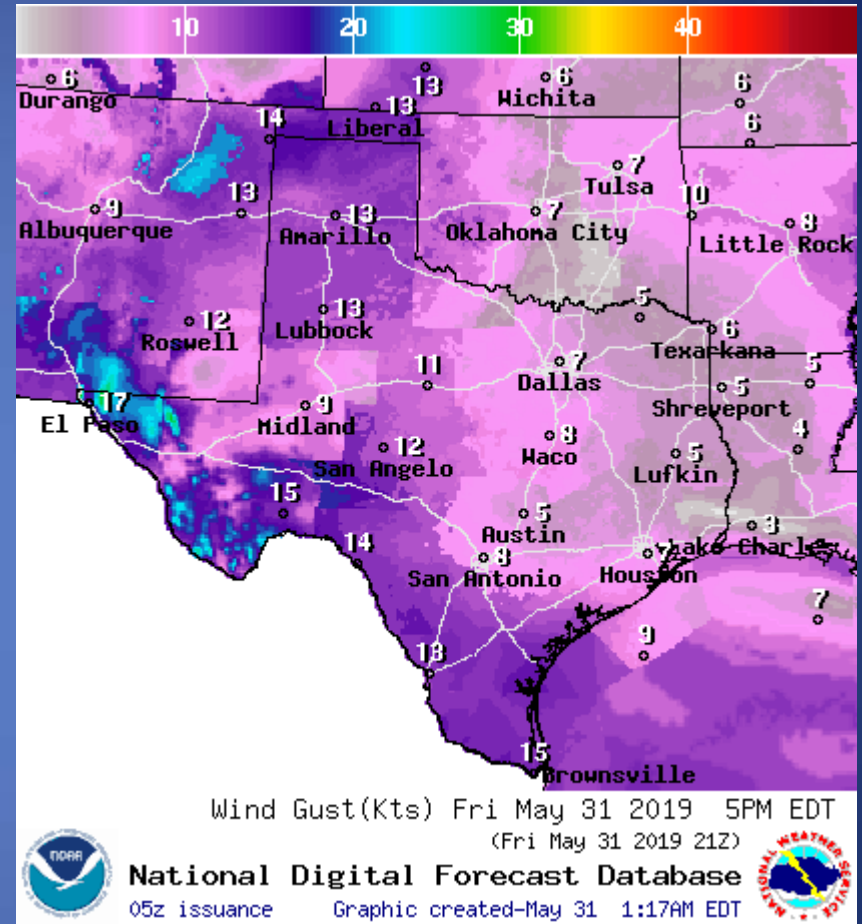


Lows

# Weather Forecast



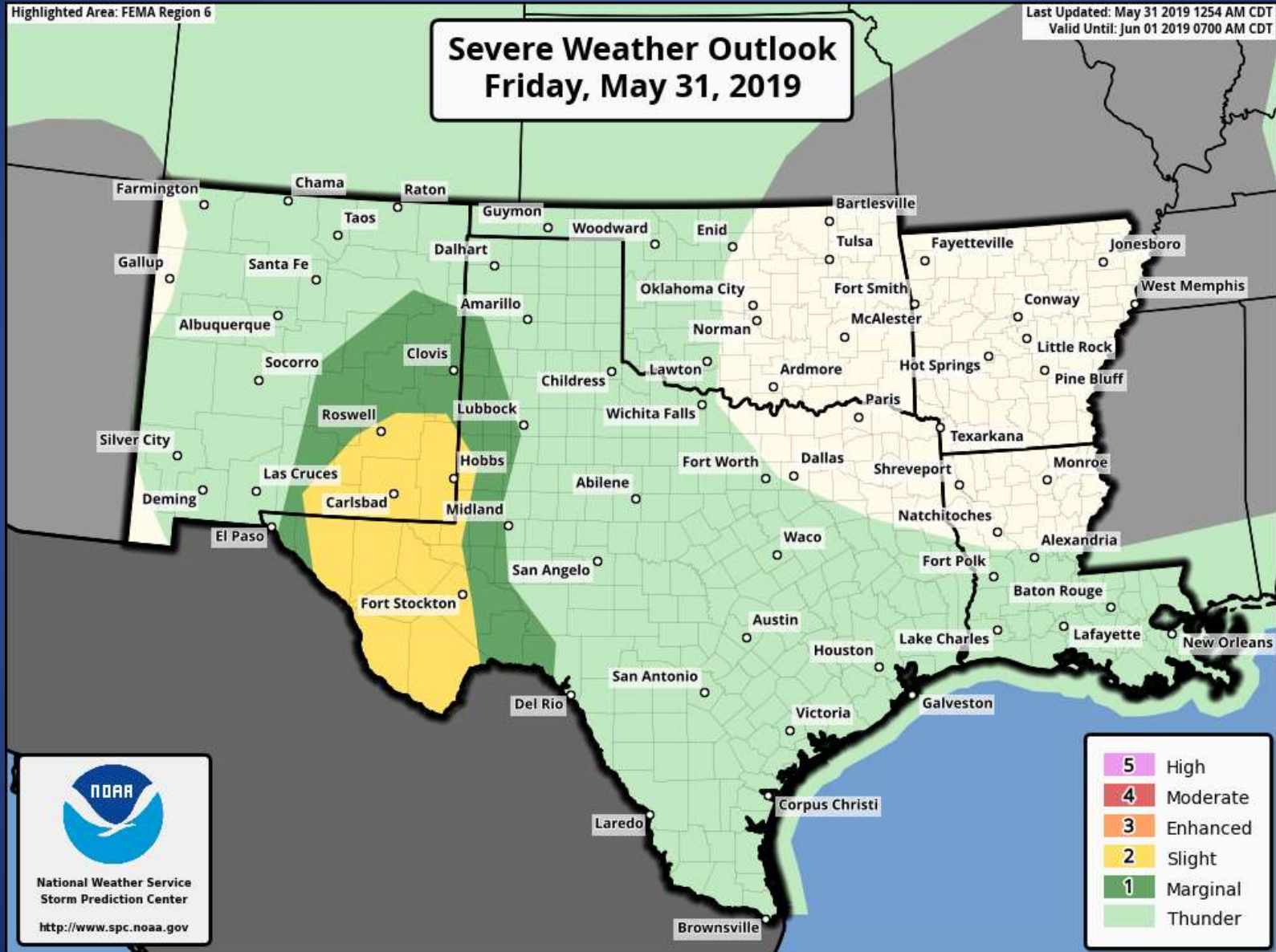
## Wind Speeds



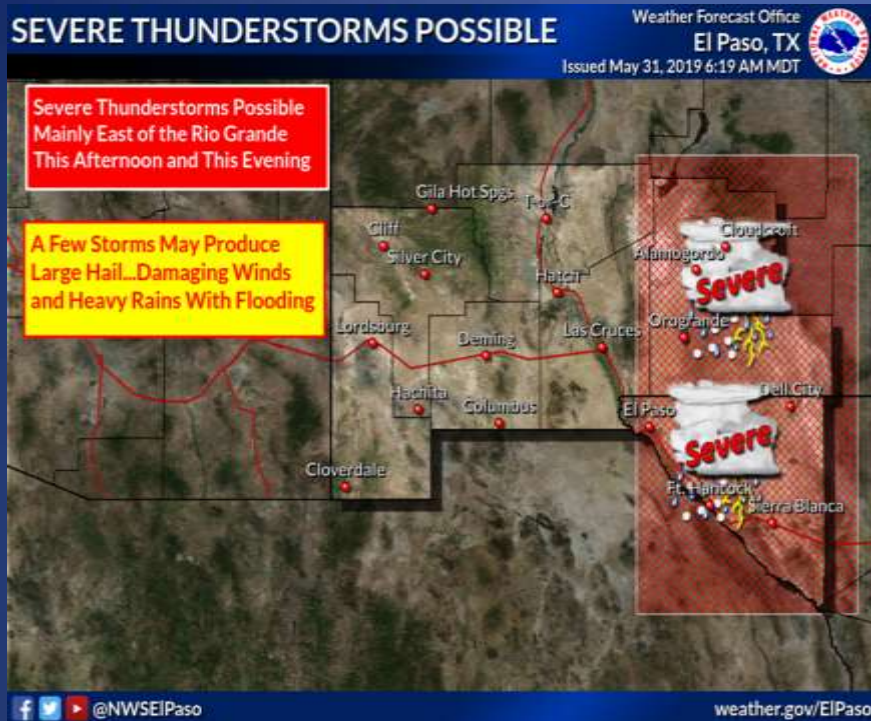
## Gusts



# Hazardous Weather



# Hazardous Weather



Severe thunderstorms possible this afternoon and this evening mainly for eastern portions of the region. A few thunderstorms may produce large hail...damaging winds and heavy rains with possible flash flooding.



Another east push overnight will bring more gulf moisture to the Borderland for Friday. The moisture with this push will extend further to the west, allowing for more locations to see rain and storm chances. Areas from the Rio Grande valley and eastward will have chances for showers and thunderstorms in the afternoon and evening hours. Temperatures will continue to run just a degree or two below normal. Skies will start out mostly sunny, but cloud up after mid-day, with isolated to scattered showers and storms to follow in the afternoon. Areas west of the Rio Grande valley will stay dry and mostly sunny.

# Weather Warning/Advisories Issued

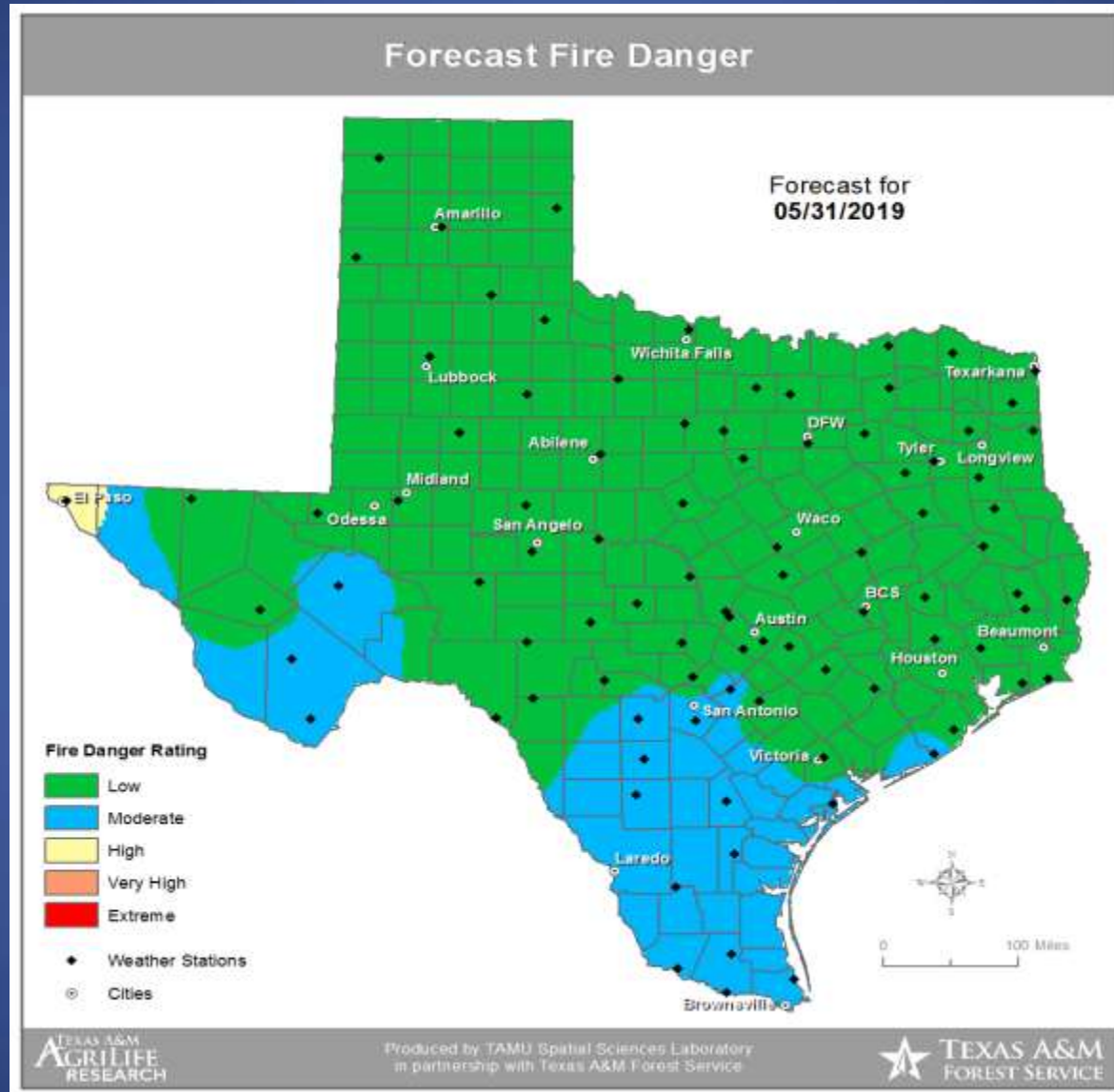
<b>DATE</b>	<b>WARNING TYPE</b>	<b>LOCATION</b>
05/30/19	Severe Thunderstorm Warning	Blanco, Brewster, Crane, Crockett, Edwards, Gillespie, Gonzales, Jeff Davis, Kerr, Kimble, Kinney, Lavaca, Llano, Mason, Maverick, Menard, Pecos, Presidio, Reagan, Real, Reeves, Sutton, Terrell, Upton, Uvalde, Val Verde, Ward and Zavala Counties
05/30/19	Flash Flood Warning	Jackson, Wharton and Zavala Counties
05/30/19	Flood Warning	Navasota River Near Easterly affecting Leon and Robertson Counties
05/30/19	Flood Advisory	DeWitt, Dimmit, Frio, Gonzales, Grimes, Lavaca, Matagorda, Montgomery, Victoria, Waller, Washington, Wharton and Zavala Counties
05/30/19	Urban and Small Stream Flood Advisory for Poor Drainage Areas	Brazoria, Colorado, Fort Bend, Harris, Jackson, Jefferson and Wharton Counties
05/30/19	Tornado Warning	Crockett County
05/31/19	Urban and Small Stream Flood Advisory	Brown, Coleman, La Salle, McMullen and Runnels Counties
05/31/19	Severe Thunderstorm Warning	Callahan, Fisher, Jones, Nolan, Taylor and Webb Counties



# Weather Warning/Advisories Issued

<b>DATE</b>	<b>WARNING TYPE</b>	<b>LOCATION</b>
05/31/19	Flood Advisory	Borden, Dawson and Scurry Counties
05/31/19	Arroyo and Small Stream Flood Advisory	Coke and Runnels Counties

# Fire Danger Forecast



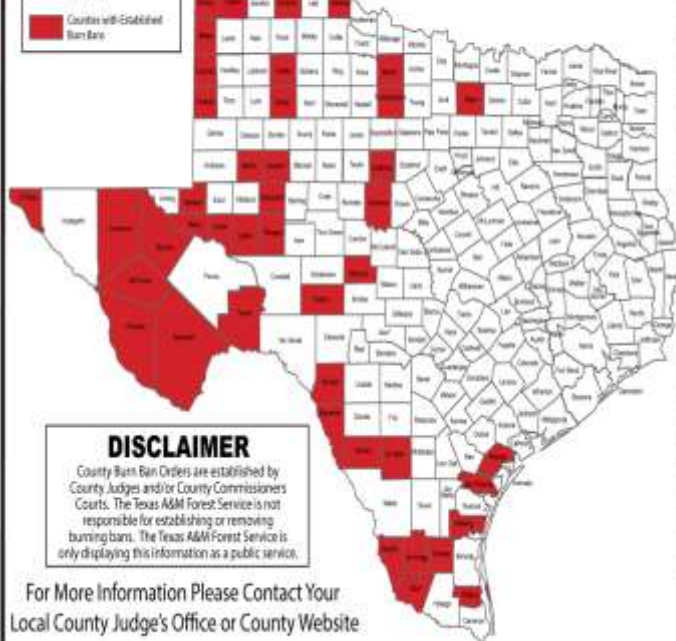
# Burn Bans and KBDI INDEX

## OUTDOOR BURN BANS

May 30, 2019



Email updates to:  
burnban@tfs.tamu.edu



### Counties with Burn Bans: 45

- Anderson
- Brewster
- Brooks
- Callahan
- Castro
- Childress
- Cochran
- Coleman
- Crane
- Crosby
- Cullbertson
- Garret
- El Paso
- Gera
- Glascock
- Howard
- Jeff Davis
- Jim Hogg
- Kinney
- Kleberg
- La Salle
- Martin
- Maverick
- Menard
- Oldham
- Parmer
- Presidio
- Reagan
- Reeves
- Realgio
- San Patricio
- Starr
- Sutton
- Tarrant
- Throckmorton
- Upton
- Ward
- Wilbrey
- Winkler
- Wise
- Yaucan
- Zapata

### DISCLAIMER

County Burn Ban Orders are established by County Judges and/or County Commissioners Courts. The Texas A&M Forest Service is not responsible for establishing or removing burning bans. The Texas A&M Forest Service is only displaying this information as a public service.

For More Information Please Contact Your Local County Judge's Office or County Website

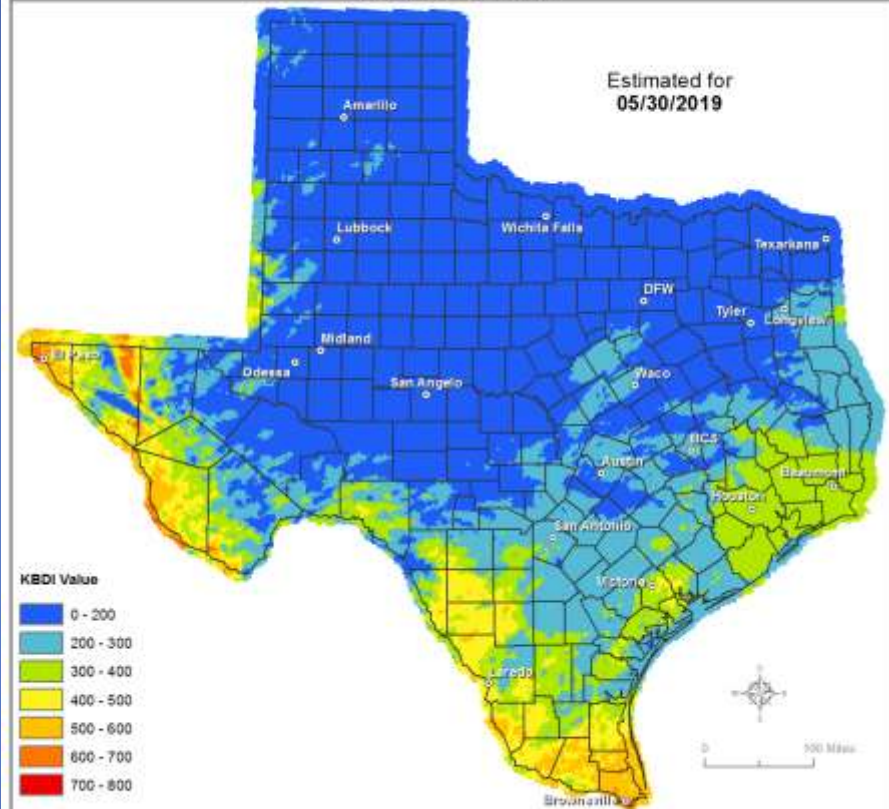
RED FLAG WARNINGS: [www.weather.gov](http://www.weather.gov)  
Burn Ban RSS feed available at <http://tfsfrp.tamu.edu/wildfires/BurnBan.xml>

© 2019 Texas A&M Forest Service. All rights reserved. This information is provided for informational purposes only.

## Keetch-Byram Drought Index

(4 km x 4 km resolution)

Estimated for  
05/30/2019



### KBDI Value

- 0 - 200
- 200 - 300
- 300 - 400
- 400 - 500
- 500 - 600
- 600 - 700
- 700 - 800

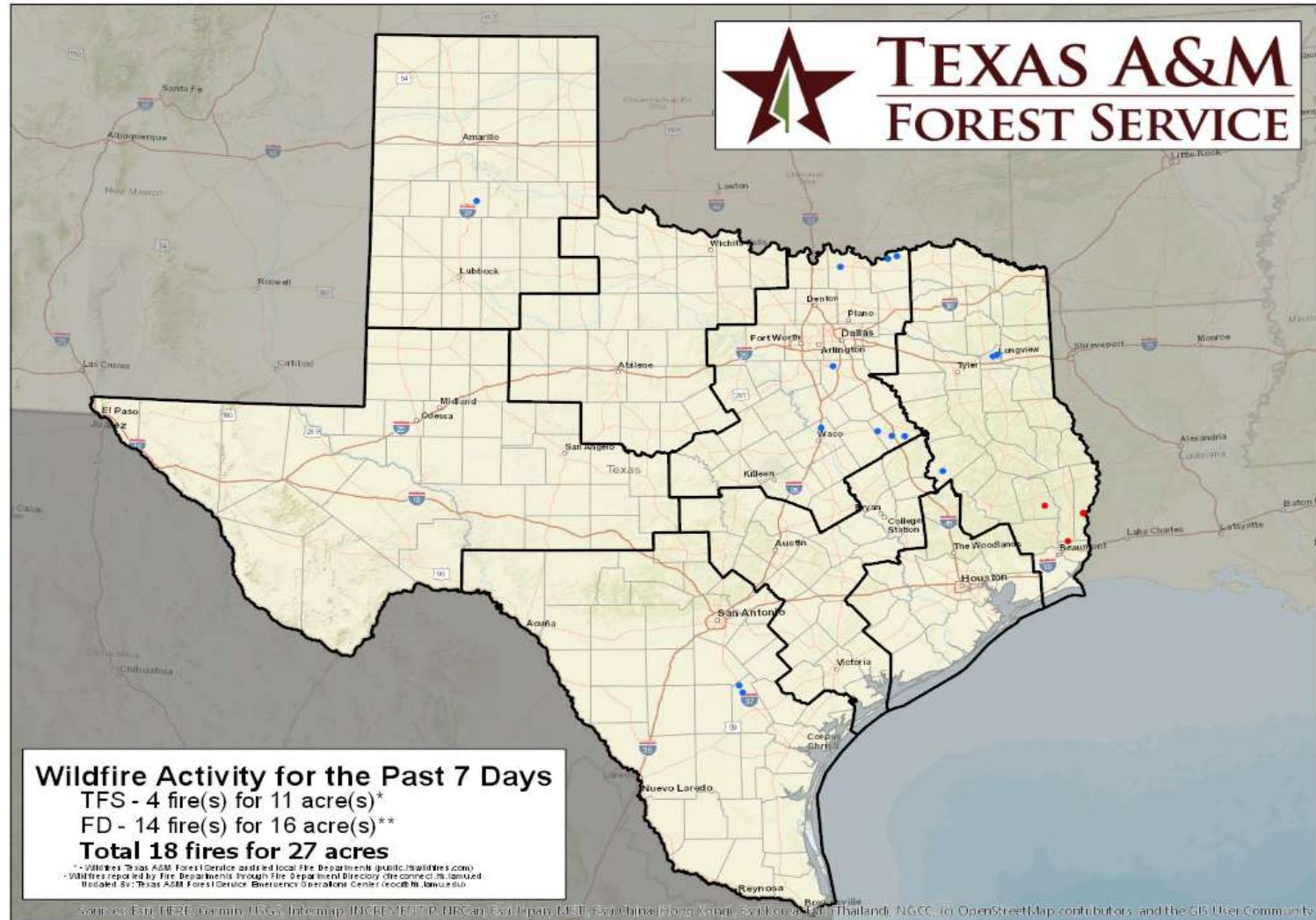


Produced by TAMU Spatial Sciences Laboratory  
in partnership with Texas A&M Forest Service



# Fire Activity (\*Last 24 Hours)

Reports 86 (+1) fires and 18,052 (+6) acres destroyed this year. There are 45 (no change) counties with burn bans. The Keetch–Byram Drought Index list 11 (+1) counties with an average over 400.





# Training

DATES		TITLE	COURSE	LOCATION
05/29/19	05/31/19	Intermediate Incident Command System for Expanding Incidents	G-300	San Antonio
05/30/19	05/31/19	Search and Rescue in Community Disasters	PER-334	Lincoln

# Exercises

DATE(S)		AGENCY/LOCATION	EXERCISE
06/01/19	06/01/19	Pasadena OEM	Seminar: Pasadena Hurricane Community Seminar

# Statewide Significant Events

DATE(S)		LOCATION	EVENT
05/30/19	06/02/19	Arlington	Texas Rangers MLB Home Game