

FAMILY VIOLENCE 1999

5

DEFINITION

The Texas Family Code defines Family Violence as an act by a member of a family or household against another member that is intended to result in physical harm, bodily injury, assault, or a threat that reasonably places the member in fear of imminent physical harm. The law excludes the reasonable discipline of a child and defines abuse as physical injury that results in substantial harm or genuine threat; sexual contact, intercourse, or conduct; or compelling or encouraging the child to engage in sexual conduct.

By definition and for the purposes of family violence reports, 'Family' includes individuals related by consanguinity (blood) or affinity, marriage or former marriage, biological parents of the same child, foster children, foster parents, and members or former members of the same household (including roommates).

ANALYSIS

Volume

The total reported number of Texas family violence incidents in 1999 was 177,176. This represented a .8 percent increase when compared to 1998. These incidents involved 192,202 victims (up .5 percent from 1998) and 186,265 offenders (down .6 percent from 1998).

Family Violence	1999	1998	% Change
Reported Incidents	177,176	175,725	+0.8%
Reported Victims	192,202	191,324	+0.5%
Reported Offenders	186,265	187,412	-0.6%

Victim/Offender Relationships

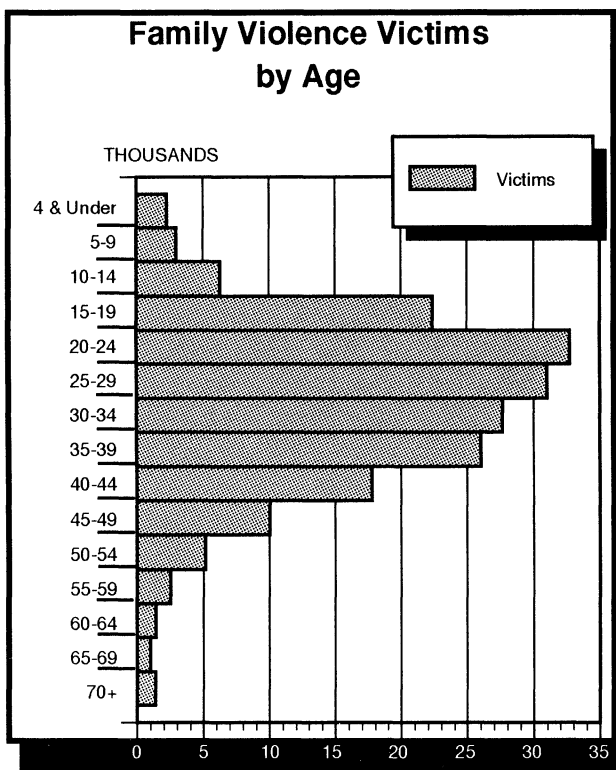
The largest percentage of family violence reports was between married spouses. The second most commonly reported relationship among offenders and victims was common-law spouses and the third most common relationship was roommates.

Relationship of Victim to Offender			
Relationship Type	Group Percent	Victim's Relationship	Percent of Total
Marital	56.2%	Husband	5.7
		Wife	25.8
		Common-Law Husband	3.3
		Common-Law Wife	17.4
		Ex-Husband	0.8
		Ex-Wife	3.2
Parental/Child	15.7%	Father	1.9
		Mother	5.0
		Son	2.4
		Daughter	3.4
		Stepfather	0.8
		Stepmother	0.3
		Step-Son	0.8
		Step-Daughter	1.0
		Foster Parent	0.05
		Foster Child	0.02
Other Family	28.1%	Grandfather	0.1
		Grandmother	0.3
		Grandson	0.09
		Granddaughter	0.2
		Brother	2.9
		Sister	3.7
		Step-Brother	0.1
		Step-Sister	0.1
		Male Roommate	2.8
		Female Roommate	8.4
		Male In-Law	1.1
		Female In-Law	1.4
		Other Male Family Member	2.1
		Other Female Family Member	4.5
		Unk. Relationship-Male	0.07
		Unk. Relationship-Female	0.2

Victims

Incidents of family violence in 1999 involved 192,202 victims. Of the victims whose sex was known, 25 percent were male and 75 percent were female. The age group with the highest number of victims was the 20-to-24 year-old bracket.

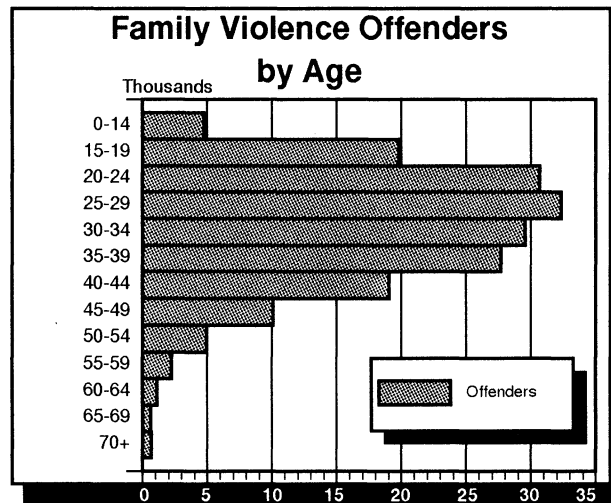
Of the victims whose ethnicity was known, 35 percent were Hispanic and 65 percent were not Hispanic. For the victims whose race was known, 74 percent were listed as White, 25 percent were Black, and 1 percent were American Indian or Alaskan Native and Asian or Pacific Islander. Of the White victims, 75 percent were female, 75 percent of the Black victims were female, 76 percent of the American Indian or Alaskan Native victims were female and 76 percent of the Asian or Pacific Islander victims were female.



Offenders

In 1999, 186,265 offenders were involved in incidents of family violence. Of the offenders whose sex was known, 78 percent were male and 22 percent were female. The age group showing the highest number of offenders was the 35-to-39 year-old bracket.

Of the offenders whose ethnicity was known, 36 percent were Hispanic and 64 percent were not



Hispanic. Of the offenders whose race was known, 72 percent were White, 27 percent were Black, and less than 1 percent were American Indian or Alaskan Native and Asian or Pacific Islander. An examination of offenders by race finds that 78 percent of the White offenders were male, 73 percent of the Black offenders were male, 73 percent of the American Indian or Alaskan Native offenders were male, and 67 percent of the Asian or Pacific Islander offenders were male.

Officer Assaults

A serious problem inherent to police intervention and investigation of family violence is the potential for law officers to be assaulted. In 1999, during the course of responding to family violence incidents, 564 Texas law officers were assaulted. By contrast, Uniform Crime Reports for 1999 listed 5,019 assaults on law officers during all types of police activity.

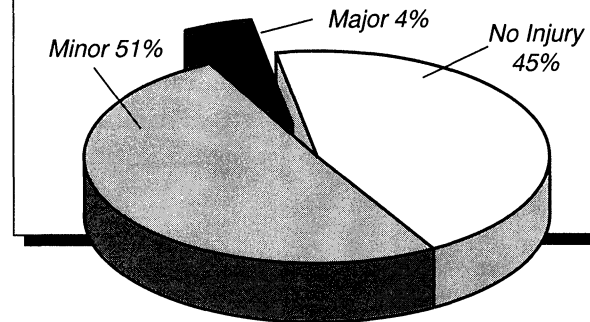
Offenses

Offense information in the family violence program is collected according to federal UCR guidelines and do not necessarily conform to Texas state definitions. Complete offense definitions are available in the appendix to this publication. Family violence offense information falls into six general categories: assaults, homicides, kidnapping/abductions, robberies, forcible sex offenses, and non-forcible sex offenses. Of the six main categories, assaults accounted for 98% of all offenses. Information for each individual crime is represented in the chart on the next page.

Family Violence Offenses			
Type	Group %	Offense	%
Assaults:	98.1%	Aggravated Assault	15.6%
		Simple Assault	72.1%
		Intimidation	10.4%
Homicides:	0.09%	Murder & Nonnegligent Manslaughter	0.08%
		Negligent Manslaughter	0.004%
		Justifiable Homicide	0.001%
Kidnapping/ Abduction	0.1%	Kidnapping/Abduction	0.1%
Robbery	0.1%	Robbery	0.1%
Forcible Sex Offenses:	1.5%	Forcible Rape	0.5%
		Forcible Sodomy	0.2%
		Sexual Assault w/Object	0.08%
		Forcible Fondling	0.7%
Non-Forcible Sex Offenses	0.07%	Incest	0.04%
		Statutory Rape	0.03%

Of the apparent major injuries, severe lacerations were the most common at 32 percent. Possible internal injuries were reported in 29 percent of the apparent major injury reports, and apparent broken bones were noted in 13 percent of the apparent major injury cases.

Type of Family Violence Injuries



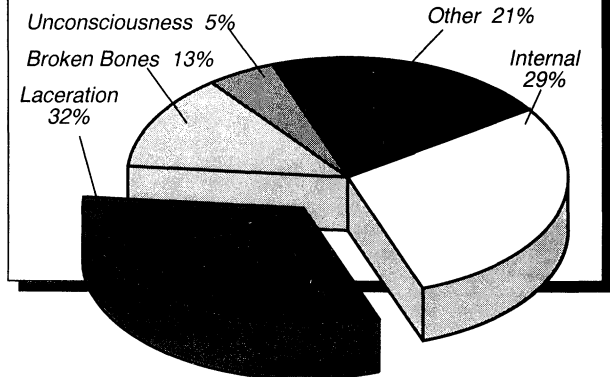
Injuries

For the purposes of this family violence report, the police officers who responded to disturbance calls determined the extent of injuries and all injuries were considered to be apparent injuries. If later medical attention indicated that the injuries were more or less severe than noted by the responding officer, this information is not included in the family violence report. The majority of reported injuries (51%) were considered to be minor injuries. In another 45 percent of family violence reports, 'no injury' was recorded. Major injuries were reported in 4 percent of the cases.

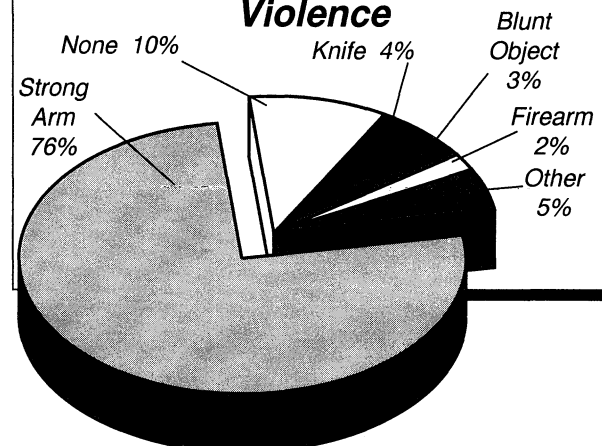
Weapons

The most common weapon involved in family violence cases was physical force through the use of hands, feet, and fists (strong-arm), which accounts for 76 percent of the incidents. The Texas Family Violence law considers the use of threats and intimidation to be serious enough to report and, thus, 10 percent of the reports were listed as involving no weapons. Knives or cutting instruments (4 percent), blunt objects (3 percent), firearms (2 percent) and other (5 percent) account for the remaining cases. Considered as other weapons were motor vehicles, poison, explosives, fire, drugs, unknown, and miscellaneous weapons.

Family Violence Major Injuries



Weapons Used in Family Violence



FAMILY VIOLENCE BY JURISDICTION

AGENCY	INCIDENTS
ANDERSON COUNTY	
Anderson CO SO	100
Palestine PD	280
ANDREWS COUNTY	
Andrews CO SO	19
Andrews PD	40
ANGELINA COUNTY	
Angelina CO SO	218
Diboll PD	38
Huntington PD	6
Lufkin PD	303
ARANSAS COUNTY	
Aransas CO SO	82
Aransas Pass PD	60
Rockport PD	58
ARCHER COUNTY	
Archer CO SO	4
Holliday PD	3
ARMSTRONG COUNTY	
Armstrong CO SO	5
ATASCOSA COUNTY	
Atascosa CO SO	121
Lytle PD	28
Pleasanton PD	62
Poteet PD	42
Jourdanton PD	15
AUSTIN COUNTY	
Austin CO SO	37
Bellville PD	9
Sealy PD	11
Wallis PD	20
BAILEY COUNTY	
Bailey CO SO	3
Muleshoe PD	26
BANDERA COUNTY	
Bandera CO SO	101
BASTROP COUNTY	
Bastrop CO SO	235
Bastrop PD	56
Elgin PD	46
Smithville PD	27
BAYLOR COUNTY	
Baylor CO SO	5
Seymour PD	20
BEE COUNTY	
Bee CO SO	70
Beeville PD	180
BELL COUNTY	
Bell CO SO	253
Belton PD	89
Harker Heights PD	63
Killeen PD	1,323
Nolanville PD	16
Temple PD	740
Central Tx College PD	7
Morgans Point Resort PD	6

AGENCY	INCIDENTS
BEXAR COUNTY	
Bexar CO SO	1,321
San Antonio PD	8,100
Alamo Heights PD	18
Balcones Heights PD	18
Castle Hills PD	13
Converse PD	24
Hollywood Park PD	6
Kirby PD	87
Leon Valley PD	46
Olmos Park PD	7
Terrell Hills PD	4
Universal City PD	101
Windcrest PD	18
Live Oak PD	33
UT H/S Ctr San Antonio PD	1
UT San Antonio PD	4
Alamo Comm. College Dist. PD	1
Selma PD	1
Somerset PD	10
Helotes PD	9
St. Mary's Univ PD	2
Fair Oaks Ranch PD	4
BLANCO COUNTY	
Blanco CO SO	16
Blanco PD	7
Johnson City PD	4
BORDEN COUNTY	
Borden CO SO	4
BOSQUE COUNTY	
Bosque CO SO	12
Clifton PD	6
Meridian PD	3
BOWIE COUNTY	
Bowie CO SO	224
De Kalb PD	12
Nash PD	14
New Boston PD	1
Texarkana PD	461
Wake Village PD	27
Hooks PD	13
BRAZORIA COUNTY	
Brazoria CO SO	847
Alvin PD	126
Angleton PD	162
Clute PD	18
Danbury PD	7
Freeport PD	91
Lake Jackson PD	99
Manvel PD	39
Pearland PD	185
Richwood PD	18
Sweeny PD	10
West Columbia PD	16
Alvin Comm Coll PD	1
Brazoria PD	29
Jones Creek PD	4
Surfside Beach PD	8
Oyster Creek PD	2

AGENCY	INCIDENT
BRAZOS COUNTY	
Brazos CO SO	187
Bryan PD	537
College Station PD	178
BREWSTER COUNTY	
Brewster CO SO	2
Alpine PD	41
Sul Ross St Univ PD	5
BRISCOE COUNTY	
Briscoe CO SO	5
BROOKS COUNTY	
Brooks CO SO	7
Falfurrias PD	14
BROWN COUNTY	
Brown CO SO	79
Bangs PD	3
Brownwood PD	257
Early PD	4
BURLESON COUNTY	
Burleson CO SO	19
Caldwell PD	6
Somerville PD	5
BURNET COUNTY	
Burnet CO SO	102
Burnet PD	4
Marble Falls PD	61
Bertram PD	19
Granite Shoals PD	5
Horseshoe Bay PD	3
CALDWELL COUNTY	
Caldwell CO SO	24
Lockhart PD	99
Luling PD	48
CALHOUN COUNTY	
Calhoun CO SO	51
Point Comfort PD	3
Port Lavaca PD	174
Seadrift PD	2
CALLAHAN COUNTY	
Callahan CO SO	4
Baird PD	3
Clyde PD	2
CAMERON COUNTY	
Cameron CO SO	328
Brownsville PD	1,376
Combes PD	7
Harlingen PD	630
La Feria PD	3
Los Fresnos PD	26
Port Isabel PD	62
Primera PD	12
San Benito PD	269
Santa Rosa PD	27
So Padre Island PD	71
TSTC Harlingen PD	1
Cameron CO Park Ranger PD	9
CAMP COUNTY	
Camp CO SO	6
Pittsburg PD	28
CARSON COUNTY	
Carson County SO	1
Panhandle PD	5
CASS COUNTY	
Cass CO SO	41
Atlanta PD	10

AGENCY	INCIDENT
CASTRO COUNTY	
Castro CO SO	2
Dimmitt PD	33
Hart PD	8
CHAMBERS COUNTY	
Chambers CO SO	78
Mont Belvieu PD	22
CHEROKEE COUNTY	
Cherokee CO SO	185
Jacksonville PD	254
Rusk PD	20
Alto PD	3
Wells PD	2
CHILDRESS COUNTY	
Childress CO SO	3
Childress PD	28
CLAY COUNTY	
Clay CO SO	15
COCHRAN COUNTY	
Cochran CO SO	36
COKE COUNTY	
Coke CO SO	15
COLEMAN COUNTY	
Coleman CO SO	6
Coleman PD	36
Santa Anna PD	6
COLLIN COUNTY	
Collin CO SO	155
Allen PD	140
Celina PD	7
Frisco PD	123
McKinney PD	393
Plano PD	1,155
Wylie PD	101
Princeton PD	13
Melissa PD	4
COLLINGSWORTH COUNTY	
Collingsworth CO SO	24
COLORADO COUNTY	
Colorado CO SO	45
Columbus PD	38
Eagle Lake PD	28
Weimar PD	13
COMAL COUNTY	
Comal CO SO	276
New Braunfels PD	498
COMANCHE COUNTY	
Comanche CO SO	9
Comanche PD	28
Deleon PD	12
CONCHO COUNTY	
Concho CO SO	6
Eden PD	3
COOKE COUNTY	
Cooke CO SO	63
Gainesville PD	35
CORYELL COUNTY	
Coryell CO SO	6
Copperas Cove PD	341
Gatesville PD	28
COTTLE COUNTY	
Cottle CO SO	3
CRANE COUNTY	
Crane PD	8

AGENCY	INCIDENTS
CROCKETT COUNTY	
Crockett CO SO	23
CROSBY COUNTY	
Crosby CO SO	2
CULBERSON COUNTY	
Culberson CO SO	10
DALLAM COUNTY	
Dalhart PD	46
DALLAS COUNTY	
Dallas CO SO	66
Dallas PD	19,476
Addison PD	94
Balch Springs PD	144
Carrollton PD	373
Cockrell Hill PD	11
Coppell PD	85
Desoto PD	302
Duncanville PD	255
Farmers Branch PD	169
Garland PD	1,986
Grand Prairie PD	1,145
Highland Park PD	11
Hutchins PD	19
Irving PD	1,892
Lancaster PD	306
Mesquite PD	947
Richardson PD	395
Sachse PD	41
Seagoville PD	106
University Park PD	15
Wilmer PD	36
UT Med Sch Dallas PD	1
UT Dallas PD	4
Rowlett PD	300
Glenn Heights PD	139
Dallas CO Hosp Dist PD	19
Baylor Hlth Care SYS PD	5
Southern Methodist Univ PD	1
Ovilla PD	1
DAWSON COUNTY	
Dawson CO SO	2
Lamesa PD	123
DEAF SMITH COUNTY	
Deaf Smith CO SO	5
Hereford PD	155
DELTA COUNTY	
Delta CO SO	15
DENTON COUNTY	
Denton CO SO	191
Argyle PD	2
Denton PD	692
Lake Dallas PD	66
Lewisville PD	319
Sanger PD	13
Univ of North Texas PD	2
Flower Mound PD	85
The Colony PD	167
Highland Village PD	30
Corinth PD	14
Hickory Creek PD	5
Roanoke PD	6
Marshall Creek PD	3
Trophy Club PD	8
DEWITT COUNTY	
Dewitt CO SO	14

AGENCY	INCIDENTS
Cuero PD	55
Yorktown PD	9
DICKENS COUNTY	
Dickens CO SO	3
Spur PD	6
DIMMIT COUNTY	
Dimmit CO SO	97
DONLEY COUNTY	
Donley CO SO	6
DUVAL COUNTY	
Duval CO SO	20
San Diego PD	23
Freer PD	14
EASTLAND COUNTY	
Eastland CO SO	16
Cisco PD	20
Gorman PD	4
Ranger PD	12
ECTOR COUNTY	
Ector CO SO	363
Odessa PD	1,419
Ector CO ISD PD	3
EDWARDS COUNTY	
Edwards CO SO	6
ELLIS COUNTY	
Ellis CO SO	359
Ennis PD	70
Ferris PD	11
Italy PD	18
Midlothian PD	42
Palmer PD	22
Red Oak PD	15
Waxahachie PD	127
EL PASO COUNTY	
El Paso CO SO	504
Anthony PD	36
El Paso PD	5,717
UT El Paso PD	3
Clint PD	8
El Paso ISD PD	2
Horizon City PD	58
Socorro PD	222
ERATH COUNTY	
Erath CO SO	45
Dublin PD	16
Stephenville PD	80
Tarleton State Univ PD	1
FALLS COUNTY	
Falls CO SO	25
Marlin PD	35
Rosebud PD	4
FANNIN COUNTY	
Fannin CO SO	49
Bonham PD	175
FAYETTE COUNTY	
Fayette CO SO	32
La Grange PD	31
Flatonia PD	2
FISHER COUNTY	
Fisher CO SO	7
FLOYD COUNTY	
Floyd CO SO	2
Floydada PD	15
Lockney PD	27

AGENCY	INCIDENTS
FOARD COUNTY	
Foard CO SO	1
Crowell PD	2
FORT BEND COUNTY	
Fort Bend CO SO	776
Missouri City PD	267
Richmond PD	150
Rosenberg PD	311
Stafford PD	80
Sugar Land PD	136
Needville PD	36
Arcola PD	8
Meadows Place PD	10
Fort Bend ISD PD	2
FRANKLIN COUNTY	
Franklin CO SO	25
FREESTONE COUNTY	
Freestone CO SO	2
Fairfield PD	1
Teague PD	11
FRIO COUNTY	
Frio CO SO	15
Pearsall PD	53
Dilley PD	2
GAINES COUNTY	
Gaines CO SO	11
Seagraves PD	15
Seminole PD	30
GALVESTON COUNTY	
Galveston CO SO	249
Dickinson PD	92
Friendswood PD	89
Galveston PD	811
Hitchcock PD	52
Kemah PD	20
La Marque PD	138
League City PD	159
Texas City PD	982
UTMB-Galveston PD	2
Jamaica Beach PD	1
Santa Fe PD	127
Bayou Vista PD	5
GARZA COUNTY	
Garza CO SO	39
GILLESPIE COUNTY	
Gillespie CO SO	38
Fredericksburg PD	15
GOLIAD COUNTY	
Goliad CO SO	16
GONZALES COUNTY	
Gonzales CO SO	69
Gonzales PD	37
GRAY COUNTY	
Gray CO SO	4
Pampa PD	175
GRAYSON COUNTY	
Grayson CO SO	292
Denison PD	38
Pottsboro PD	5
Sherman PD	487
Van Alstyne PD	7
Whitesboro PD	11
Howe PD	13
Grayson Co College PD	2
Austin Coll Campus PD	1

AGENCY	INCIDENTS
GREGG COUNTY	
Gregg CO SO	76
Kilgore PD	93
Longview PD	610
White Oak PD	17
GRIMES COUNTY	
Grimes CO SO	83
Navasota PD	27
GUADALUPE COUNTY	
Guadalupe CO SO	182
Schertz PD	135
Seguin PD	264
HALE COUNTY	
Hale CO SO	48
Abernathy PD	2
Hale Center PD	25
Plainview PD	90
HALL COUNTY	
Hall CO SO	1
Memphis PD	1
HAMILTON COUNTY	
Hamilton CO SO	10
Hico PD	1
HANSFORD COUNTY	
Hansford CO SO	3
Gruver PD	1
HARDEMAN COUNTY	
Hardeman CO SO	1
Quanah PD	28
HARDIN COUNTY	
Hardin CO SO	140
Kountze PD	27
Silsbee PD	23
Sour Lake PD	12
Lumberton PD	58
HARRIS COUNTY	
Harris CO SO	7,283
Houston PD	21,161
Baytown PD	557
Bellaire PD	58
Deer Park PD	155
Galena Park PD	91
Humble PD	91
Jacinto City PD	77
Jersey Village PD	10
La Porte PD	216
Pasadena PD	1,280
Seabrook PD	78
South Houston PD	129
Southside Place PD	1
Spring Valley PD	2
Tomball PD	41
Village PD	4
Webster PD	109
West Univ Place PD	12
Katy PD	94
Nassau Bay PD	12
UT Houston PD	1
Tx Southern Univ PD	4
Rice Univ PD	6
Univ Houston Clearlake PD	2
Hedwig Village PD	5
Lakeview PD	28
Pasadena ISD PD	1

AGENCY	INCIDENTS
HARRISON COUNTY	
Harrison CO SO	143
Marshall PD	173
HARTLEY COUNTY	
Hartley CO SO	1
HASKELL COUNTY	
Haskell CO SO	4
Haskell PD	7
HAYS COUNTY	
Hays CO SO	222
San Marcos PD	217
SW Tx St Univ PD	3
Kyle PD	28
HEMPHILL COUNTY	
Hemphill CO SO	15
HENDERSON COUNTY	
Henderson CO SO	159
Athens PD	92
Malakoff PD	6
Seven Points PD	12
Gun Barrel City PD	24
Tool PD	14
Coffee City PD	4
HIDALGO COUNTY	
Hidalgo CO SO	1,503
Alamo PD	97
Donna PD	237
Edcouch PD	20
Edinburg PD	474
Elsa PD	80
Hidalgo PD	26
McAllen PD	840
Mercedes PD	176
Mission PD	307
Pharr PD	207
San Juan PD	90
Weslaco PD	102
LaJoya PD	13
Alton PD	34
Progreso PD	44
HILL COUNTY	
Hill CO SO	19
Hillsboro PD	71
Hubbard PD	3
Itasca PD	7
Whitney PD	21
HOCKLEY COUNTY	
Hockley CO SO	43
Levelland PD	65
Ropesville PD	4
HOOD COUNTY	
Hood CO SO	185
Granbury PD	32
HOPKINS COUNTY	
Hopkins CO SO	63
Sulphur Springs PD	167
HOUSTON COUNTY	
Houston CO SO	27
Crockett PD	52
Grapeland PD	10
HOWARD COUNTY	
Howard CO SO	33
Big Spring PD	168
HUDSPETH COUNTY	
Hudspeth CO SO	8

AGENCY	INCIDENTS
HUNT COUNTY	
Hunt CO SO	355
Commerce PD	108
Greenville PD	466
TX A&M Univ-Commerce PD	3
Caddo Mills PD	1
West Tawakoni PD	15
Quinlan PD	15
HUTCHINSON COUNTY	
Hutchinson CO SO	38
Borger PD	85
IRION COUNTY	
Irion CO SO	6
JACK COUNTY	
Jack CO SO	6
Jacksboro PD	15
JACKSON COUNTY	
Jackson CO SO	16
Edna PD	7
JASPER COUNTY	
Jasper CO SO	64
Jasper PD	3
Kirbyville PD	11
JEFF DAVIS COUNTY	
Jeff Davis CO SO	1
JEFFERSON COUNTY	
Jefferson CO SO	94
Beaumont PD	1,662
Groves PD	66
Nederland PD	62
Port Arthur PD	611
Port Neches PD	73
Lamar Univ PD	1
JIM HOGG COUNTY	
Jim Hogg CO SO	24
JIM WELLS COUNTY	
Jim Wells CO SO	212
Premont PD	7
Orange Grove PD	1
JOHNSON COUNTY	
Johnson CO SO	358
Alvarado PD	53
Burleson PD	136
Cleburne PD	269
Joshua PD	15
Keene PD	18
JONES COUNTY	
Jones CO SO	5
Anson PD	5
Hamlin PD	10
Stamford PD	37
Hawley PD	5
KARNES COUNTY	
Karnes CO SO	21
Karnes City PD	35
KAUFMAN COUNTY	
Kaufman CO SO	253
Forney PD	16
Kaufman PD	36
Kemp PD	5
Terrell PD	101
KENDALL COUNTY	
Kendall CO SO	70
Boerne PD	33

AGENCY	INCIDENTS
KENEDY COUNTY	
Kenedy CO SO	2
KERR COUNTY	
Kerr CO SO	141
Kerrville PD	236
Ingram PD	16
KIMBLE COUNTY	
Kimble CO SO	2
Junction PD	3
KINNEY COUNTY	
Kinney CO SO	2
KLEBERG COUNTY	
Kleberg CO SO	32
Kingsville PD	180
KNOX COUNTY	
Knox CO SO	3
Knox City PD	6
Munday PD	3
LAMAR COUNTY	
Paris PD	1,101
Reno PD	6
LAMB COUNTY	
Lamb CO SO	9
Earth PD	2
Littlefield PD	113
LAMPASAS COUNTY	
Lampasas CO SO	15
Lampasas PD	65
LA SALLE COUNTY	
La Salle CO SO	29
LAVACA COUNTY	
Lavaca CO SO	14
Hallettsville PD	14
Yoakum PD	61
LEE COUNTY	
Lee CO SO	13
Giddings PD	35
Lexington PD	3
LEON COUNTY	
Leon CO SO	52
LIBERTY COUNTY	
Liberty CO SO	242
Cleveland PD	46
Dayton PD	12
Liberty PD	26
LIMESTONE COUNTY	
Limestone CO SO	39
Groesbeck PD	21
Mexia PD	83
LIPSCOMB COUNTY	
Lipscomb CO SO	8
LIVE OAK COUNTY	
Live Oak CO SO	11
Three Rivers PD	14
LLANO COUNTY	
Llano CO SO	50
Llano PD	13
LOVING COUNTY	
Loving CO SO	1
LUBBOCK COUNTY	
Lubbock CO SO	22
Idalou PD	5
Lubbock PD	3,224
Shallowater PD	15
Slaton PD	67

AGENCY	INCIDENTS
Tx Tech Univ PD	2
Wolfforth PD	25
LYNN COUNTY	
Lynn CO SO	6
Tahoka PD	13
O'Donnell PD	4
MCCULLOCH COUNTY	
McCulloch CO SO	5
Brady PD	38
MCLENNAN COUNTY	
McLennan CO SO	159
Bellmead PD	179
Beverly Hills PD	19
Hewitt PD	42
Lacy-Lakeview PD	27
Lorena PD	4
McGregor PD	20
Mart PD	15
Robinson PD	14
Waco PD	1,394
West PD	1
Woodway PD	22
Riesel PD	1
TSTC Waco PD	23
Baylor Univ PD	4
Bruceville-Eddy PD	7
MCMULLEN COUNTY	
McMullen CO SO	1
MADISON COUNTY	
Madison CO SO	21
Madisonville PD	32
MARION COUNTY	
Marion CO SO	61
Jefferson PD	17
MARTIN COUNTY	
Stanton PD	13
MASON COUNTY	
Mason CO SO	5
MATAGORDA COUNTY	
Matagorda CO SO	122
Bay City PD	266
Palacios PD	31
MAVERICK COUNTY	
Maverick CO SO	224
Eagle Pass PD	263
MEDINA COUNTY	
Medina CO SO	105
Devine PD	8
Hondo PD	64
MENARD COUNTY	
Menard CO SO	4
MIDLAND COUNTY	
Midland CO SO	96
Midland PD	730
MILAM COUNTY	
Milam CO SO	16
Cameron PD	17
Rockdale PD	19
Thorndale PD	6
MILLS COUNTY	
Mills CO SO	4
MITCHELL COUNTY	
Mitchell CO SO	18
Colorado City PD	44

AGENCY	INCIDENTS
MONTAGUE COUNTY	
Montague CO SO	44
Bowie PD	45
Nocona PD	17
MONTGOMERY COUNTY	
Montgomery CO SO	2,067
Conroe PD	442
Roman Forest PD	1
Magnolia PD	4
Shenandoah PD	14
Oak Ridge North PD	16
MOORE COUNTY	
Moore CO SO	8
Dumas PD	125
MORRIS COUNTY	
Morris CO SO	48
Daingerfield PD	15
Lone Star PD	18
NACOGDOCHES COUNTY	
Nacogdoches CO SO	175
Nacogdoches PD	404
Stephen F. Austin Univ PD	14
NAVARRO COUNTY	
Navarro CO SO	68
Corsicana PD	484
NEWTON COUNTY	
Newton CO SO	20
NOLAN COUNTY	
Nolan CO SO	13
Roscoe PD	2
Sweetwater PD	148
NUECES COUNTY	
Nueces CO SO	93
Bishop PD	16
Corpus Christi PD	4,390
Robstown PD	93
Port Aransas PD	21
OCHILTREE COUNTY	
Ochiltree CO SO	8
Perryton PD	49
OLDHAM COUNTY	
Oldham CO SO	4
ORANGE COUNTY	
Orange CO SO	239
Bridge City PD	47
Orange PD	294
Pinehurst PD	20
Vidor PD	91
West Orange PD	31
Rose City PD	2
PALO PINTO COUNTY	
Palo Pinto CO SO	19
Mineral Wells PD	115
PANOLA COUNTY	
Panola CO SO	78
Carthage PD	59
PARKER COUNTY	
Parker CO SO	275
Weatherford PD	107
Springtown PD	15
Willow Park PD	1
PARMER COUNTY	
Parmer CO SO	10
Bovina PD	3
Friona PD	14

AGENCY	INCIDENTS
PECOS COUNTY	
Pecos CO SO	35
Fort Stockton PD	92
POLK COUNTY	
Polk CO SO	71
Livingston PD	19
Corrigan PD	7
Onalaska PD	4
POTTER COUNTY	
Potter CO SO	82
Amarillo PD	2,213
Amarillo College PD	1
PRESIDIO COUNTY	
Presidio CO SO	15
Marfa PD	2
RAINS COUNTY	
Rains CO SO	17
RANDALL COUNTY	
Randall CO SO	76
Canyon PD	59
West TX A&M Univ PD	2
REAGAN COUNTY	
Reagan CO SO	16
REAL COUNTY	
Real CO SO	3
RED RIVER COUNTY	
Red River CO SO	8
Clarksville PD	23
Bogota PD	8
REEVES COUNTY	
Reeves CO SO	19
Pecos PD	76
REFUGIO COUNTY	
Refugio CO SO	1
Refugio PD	9
ROBERTS COUNTY	
Roberts CO SO	2
ROBERTSON COUNTY	
Robertson CO SO	20
Hearne PD	48
ROCKWALL COUNTY	
Rockwall PD	78
Royse City PD	9
Heath PD	5
RUNNELS COUNTY	
Runnels CO SO	2
Ballinger PD	8
Winters PD	14
RUSK COUNTY	
Rusk CO SO	256
Henderson PD	302
Overton PD	7
SABINE COUNTY	
Sabine CO SO	11
Hemphill PD	6
SAN AUGUSTINE COUNTY	
San Augustine CO SO	16
San Augustine PD	19
SAN JACINTO COUNTY	
San Jacinto CO SO	102
SAN PATRICIO COUNTY	
San Patricio CO SO	60
Mathis PD	71
Portland PD	79

AGENCY	INCIDENTS
<i>San Patricio County con't.</i>	
Sinton PD	23
Taft PD	29
Gregory PD	8
SAN SABA COUNTY	
San Saba CO SO	8
San Saba PD	6
SCHLEICHER COUNTY	
Schleicher CO SO	1
SCURRY COUNTY	
Scurry CO SO	7
Snyder PD	176
SHACKELFORD COUNTY	
Shackelford CO SO	5
SHELBY COUNTY	
Shelby CO SO	91
Center PD	26
SHERMAN COUNTY	
Sherman CO SO	2
SMITH COUNTY	
Smith CO SO	593
Arp PD	1
Lindale PD	6
Tyler PD	573
Whitehouse PD	20
Bullard PD	1
SOMERVELL COUNTY	
Somervell CO SO	34
STARR COUNTY	
Starr CO SO	59
Rio Grande City PD	148
Roma PD	17
STEPHENS COUNTY	
Breckenridge PD	4
STERLING COUNTY	
Sterling CO SO	2
STONEWALL COUNTY	
Stonewall CO SO	1
SUTTON COUNTY	
Sutton CO SO	3
Sonora PD	17
SWISHER COUNTY	
Swisher CO SO	1
Kress PD	1
Tulia PD	38
TARRANT COUNTY	
Arlington PD	3,037
Azle PD	69
Bedford PD	384
Benbrook PD	89
Blue Mound PD	6
Crowley PD	35
Dalworthington Gardens PD	3
Eules PD	298
Everman PD	35
Forest Hill PD	70
Fort Worth PD	5,662
Grapevine PD	192
Haltom City PD	230
Hurst PD	359
Kennedale PD	7
Lakeside PD	1
Lake Worth PD	27
Mansfield PD	105
North Richland Hills PD	396

AGENCY	INCIDENTS
Richland Hills PD	59
River Oaks PD	30
Saginaw PD	53
Sansom Park Village PD	31
Watauga PD	118
Westworth PD	10
White Settlement PD	172
Keller PD	45
Southlake PD	31
Dallas/Ft Worth Airport PD	8
Colleyville PD	31
Pelican Bay PD	14
Univ of N Tx Hlth Sci Ctr PD	1
TAYLOR COUNTY	
Taylor CO SO	55
Abilene PD	1,458
Merkel PD	8
Tye PD	2
TERRY COUNTY	
Terry CO SO	5
Brownfield PD	60
THROCKMORTON COUNTY	
Throckmorton CO SO	1
TITUS COUNTY	
Titus CO SO	91
Mount Pleasant PD	218
TOM GREEN COUNTY	
Tom Green CO SO	76
San Angelo PD	933
Angelo State Univ PD	1
TRAVIS COUNTY	
Travis CO SO	1,685
Austin PD	6,745
Manor PD	7
Rollingwood PD	5
West Lake Hills PD	3
UT Austin PD	10
Pflugerville PD	51
Lakeway PD	13
Sunset Valley PD	1
Lago Vista PD	40
Mustang Ridge PD	12
TRINITY COUNTY	
Trinity CO SO	131
Trinity PD	22
TYLER COUNTY	
Tyler CO SO	46
Woodville PD	6
UPSHUR COUNTY	
Upshur CO SO	57
Big Sandy PD	7
Gilmer PD	23
UPTON COUNTY	
Upton CO SO	8
UVALDE COUNTY	
Uvalde CO SO	56
Uvalde PD	112
Sabinal PD	5
VAL VERDE COUNTY	
Val Verde CO SO	47
Del Rio PD	412
VAN ZANDT COUNTY	
Van Zandt CO SO	150
Canton PD	20
Edgewood PD	6
Grand Saline PD	6

AGENCY	INCIDENTS
<i>Van Zandt County Con't.</i>	
Van PD	6
Wills Point PD	2
VICTORIA COUNTY	
Victoria CO SO	124
Victoria PD	686
WALKER COUNTY	
Walker CO SO	200
Huntsville PD	187
WALLER COUNTY	
Waller CO SO	24
Brookshire PD	10
Waller PD	37
Hempstead PD	54
Prairie View A&M Univ PD	6
WARD COUNTY	
Ward CO SO	4
Monahans PD	41
WASHINGTON COUNTY	
Washington CO SO	109
Brenham PD	148
WEBB COUNTY	
Webb CO SO	106
Laredo PD	1,740
WHARTON COUNTY	
Wharton CO SO	100
El Campo PD	75
Wharton PD	193
WHEELER COUNTY	
Wheeler CO SO	5
Shamrock PD	4
WICHITA COUNTY	
Wichita CO SO	41
Burkburnett PD	43
Electra PD	21
Iowa Park PD	50
Wichita Falls PD	1,101
WILBARGER COUNTY	
Wilbarger CO SO	7
Vernon PD	140
WILLACY COUNTY	
Willacy CO SO	38
Lyford PD	3
Raymondville PD	180
WILLIAMSON COUNTY	
Williamson CO SO	482
Florence PD	2
Georgetown PD	121
Granger PD	1
Hutto PD	4
Round Rock PD	231
Taylor PD	138
Cedar Park PD	47
Leander PD	37
WILSON COUNTY	
Wilson CO SO	45
Floresville PD	65
La Vernia PD	1
WINKLER COUNTY	
Winkler CO SO	4
Kermit PD	39
Wink PD	3
WISE COUNTY	
Wise CO SO	182
Decatur PD	22

AGENCY	INCIDENTS
Runaway Bay PD	1
WOOD COUNTY	
Wood CO SO	84
Hawkins PD	2
Mineola PD	35
Quitman PD	4
Winnsboro PD	6
YOAKUM COUNTY	
Yoakum CO SO	5
Denver City PD	18
YOUNG COUNTY	
Young CO SO	11
Graham PD	84
Olney PD	54
ZAPATA COUNTY	
Zapata CO SO	21
ZAVALA COUNTY	
Zavala CO SO	4
Crystal City PD	43

Jurisdictions not represented reported zero incidents of Family Violence.