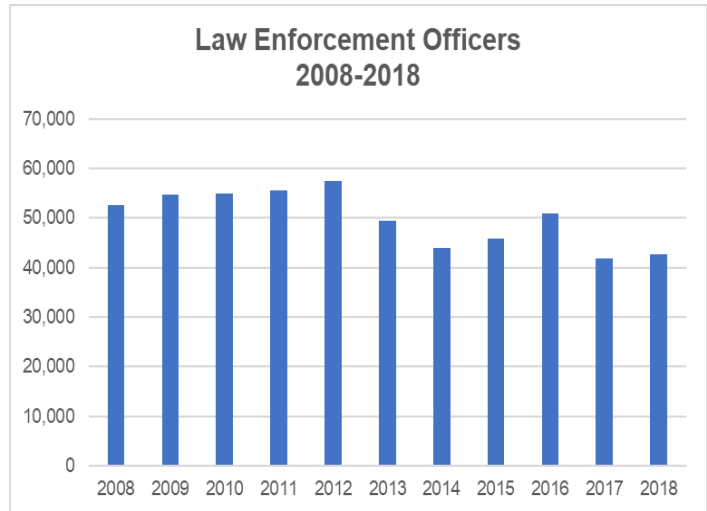


LAW ENFORCEMENT PERSONNEL

8

LAW ENFORCEMENT PERSONNEL DATA

The Texas Uniform Crime Reporting program collects pertinent data relating to the police agencies of the state through the Law Enforcement Employee (LEE) Survey. This survey measures law enforcement employee strength, employment trends and the number of law enforcement officers assaulted or killed in the line of duty. In 2018, 499 Texas law enforcement agencies responded to the LEE Survey.



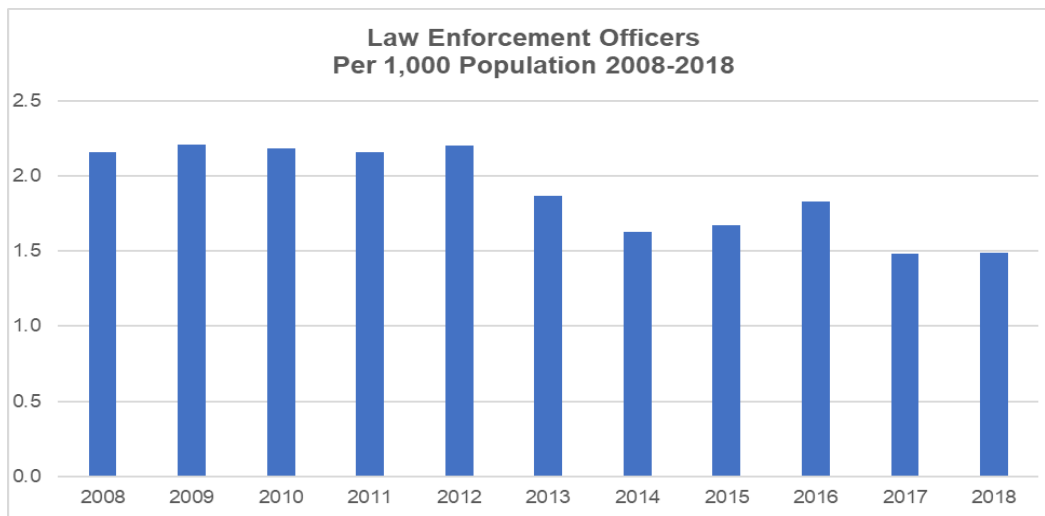
Commissioned Personnel

The LEE Survey reported that the responsive agencies employed 42,759 full-time sworn officers as of October 31, 2018. The average number of officers for every 1,000 inhabitants of Texas was 1.5. The ratio of law enforcement officers to inhabitants increased 0.6% from 2017.

Full Time Law Enforcement Employees			
Officers	Male	Female	Total
Police Departments	26,318	3,917	30,235
Sheriff Offices	7,041	1,319	8,360
DPS	3,858	306	4,164
TOTAL	37,217	5,542	42,759
Civilian	Male	Female	Total
Police Departments	2,578	6,315	8,893
Sheriff Offices	5,032	4,739	9,771
DPS	1,856	3,454	5,310
TOTAL	9,466	14,508	23,974

Civilian Employees

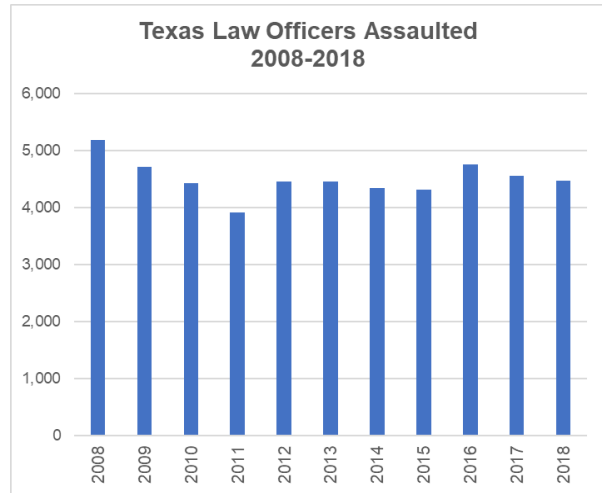
Responsive agencies reported that they employed 23,974 civilian workers. This is a decrease of 7.9% and comprises 35.9% of the Texas law enforcement work force.



LAW ENFORCEMENT OFFICERS ASSAULTED

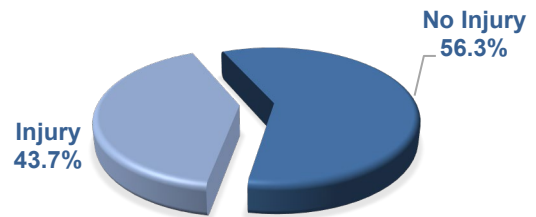
The death or assault of a law enforcement officer seriously impacts the feeling of security in society. As the possibility of being assaulted may discourage persons from considering law enforcement careers, attacks on police officers reduce their ability to combat crime. As such, violence towards police equals violence towards society.

In 2018, 4,617 Texas Law Enforcement Officers were assaulted in the line of duty. The number of officers assaulted increased 1.4% from the number of assaults in 2017. Assaults resulted in injury to the officer in 43.7% of the cases and 85.9% of the assaults were cleared².

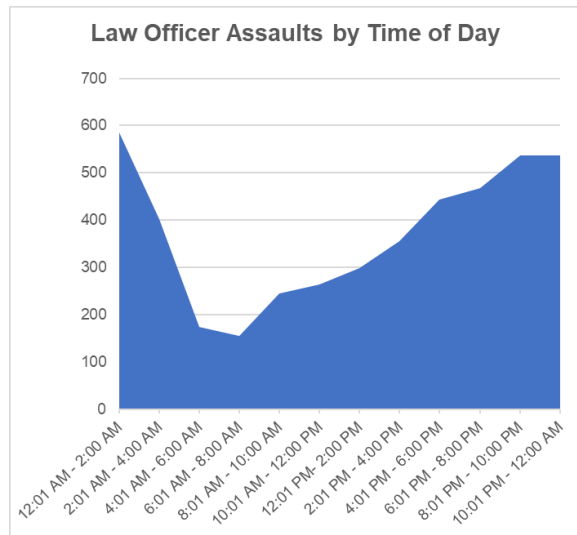
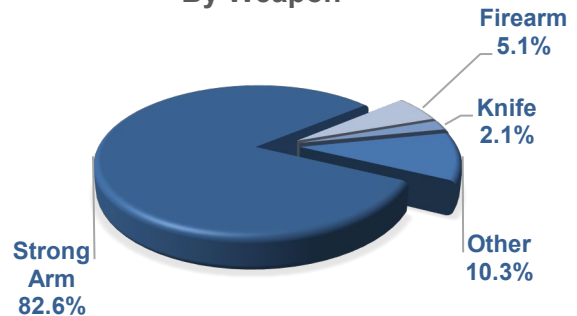


Assaults by Activity ¹		
Activity	Number	Percent
Disturbance Call	1,169	25.3%
Burglary in Progress	68	1.5%
Robbery in Progress	58	1.3%
Attempting Other Arrests	864	18.7%
Civil Disorder	24	0.5%
Handling or Transporting Prisoners	600	13.0%
Investigating Suspicious Persons or Circumstances	528	11.4%
Ambush-No Warning	16	0.3%
Mentally Deranged	205	4.4%
Traffic Pursuits and Stops	475	10.3%
All Other Circumstances	610	13.2%

Law Enforcement Officers Assaulted By Injury



Law Enforcement Officers Assaulted By Weapon¹



Assaults by Assignment			
Assignment		Number	Percent
Two Man Vehicle		775	16.8%
One Man Vehicle	Alone	1,180	25.6%
	Assisted	1,657	35.9%
Detective	Alone	56	1.2%
	Assisted	116	2.5%
Other	Alone	278	6.0%
	Assisted	555	12.0%

¹All percentages rounded to the nearest tenth. Please be advised that due to rounding protocol, some graphs may reflect percentages that are slightly greater than or less than 100% when totaled.

²Clearance by arrest or exceptional clearances are further explained in Chapter 2.

TEXAS LAW ENFORCEMENT OFFICERS KILLED IN THE LINE OF DUTY IN 2018

The Texas Department of Public Safety and Law Enforcement community expresses its sincerest sympathy to the families of the following Law Enforcement Officers who made the ultimate sacrifice while protecting and serving the citizens of Texas.

FELONIOUS DEATHS


During 2018, three Texas Law Officers were killed in the line of duty by criminal action:

- ◆ Officer **David Charles Sherrard**, Richardson PD, February 7, 2018 – Gunfire
- ◆ Officer **Rogelio Santander, Jr.**, Dallas PD, April 25, 2018 – Gunfire
- ◆ Corporal **Garrett Willis Hull**, Fort Worth PD, September 14, 2018 – Gunfire

ACCIDENTAL DEATHS

Five Texas Law Officers died as the result of duty-related accidents in 2018:

- ◆ Officer **Charles M. Whites, Jr.**, Round Rock PD, April 27, 2018 – Traffic accident
- ◆ Deputy Inspector General **Richard Wayne Hale**, TJJJ, May 9, 2018 – Automobile crash
- ◆ Senior Corporal **Earl James Givens, III**, Dallas PD, July 21, 2018 – Traffic accident
- ◆ Deputy Sheriff **Raymond Bradley Jimmerson**, Nacogdoches Co SO, October 5, 2018 – Traffic accident
- ◆ Deputy Sheriff **Loren Yalith Vasquez**, Waller Co SO, October 31, 2018 – Drowned

 Law Enforcement Employee State Totals			
AGENCY	COMMISSIONED PERSONNEL	CIVILIAN PERSONNEL	TOTAL
ANDERSON COUNTY			54
PALESTINE PD	33	14	47
FRANKSTON PD	6	1	7
ANDREWS COUNTY			39
ANDREWS CO SO	13	26	39
ANGELINA COUNTY			117
DIBOLL PD	15	5	20
LUFKIN PD	75	22	97
ARANSAS COUNTY			140
ARANSAS COUNTY SO	23	48	71
ARANSAS PASS PD	26	13	39
ROCKPORT PD	26	3	29
FULTON PD	1	0	1
ARCHER COUNTY			2
ARCHER CITY PD	2	0	2
ATASCOSA COUNTY			50
PLEASANTON PD	22	7	29
POTEET PD	10	1	11
JOURDANTON PD	9	1	10
AUSTIN COUNTY			35
BELLVILLE PD	11	1	12
SEALY PD	20	3	23
BAILEY COUNTY			23
BAILEY CO SO	6	17	23
BANDERA COUNTY			69
BANDERA CO SO	33	36	69
BASTROP COUNTY			256
BASTROP CO SO	76	125	201
BASTROP PD	22	4	26
ELGIN PD	20	9	29
BAYLOR COUNTY			7
SEYMOUR PD	4	3	7
BEE COUNTY			76
BEE CO SO	19	33	52
BEEVILLE PD	17	7	24
BELL COUNTY			621
BELTON PD	36	11	47
HARKER HEIGHTS PD	45	10	55
KILLEEN PD (MIP)	251	71	322

NOLANVILLE PD	9	0	9
TEMPLE PD	140	34	174
MORGAN'S POINT RESORT PD	9	0	9
SALADO PD	5	0	5
BEXAR COUNTY			3,472
ALAMO HEIGHTS PD	21	13	34
BALCONES HEIGHTS PD	19	5	24
CASTLE HILLS PD	22	6	28
CONVERSE PD	47	11	58
FAIR OAKS RANCH PD	22	2	24
HELOTES PD	21	2	23
HILL COUNTRY VILLAGE PD	11	0	11
HOLLYWOOD PARK PD	15	1	16
KIRBY PD	15	7	22
LEON VALLEY PD	40	2	42
LIVE OAK PD	33	15	48
OLMOS PARK PD	12	1	13
SAN ANTONIO PD	2352	639	2991
SELMA PD	29	5	34
SHAVANO PARK PD	19	1	20
SOMERSET PD	4	0	4
UNIVERSAL CITY PD	32	11	43
WINDCREST PD	25	12	37
BLANCO COUNTY			41
BLANCO CO SO	14	17	31
BLANCO PD	9	1	10
BORDEN COUNTY			3
BORDEN CO SO	2	1	3
BOSQUE COUNTY			48
BOSQUE CO SO	19	21	40
CLIFTON PD	7	1	8
BOWIE COUNTY			178
BOWIE CO SO	37	7	44
NASH PD	8	0	8
NEW BOSTON PD	14	5	19
TEXARKANA PD	87	11	98
WAKE VILLAGE PD	8	1	9
BRAZORIA COUNTY			421
ANGLETON PD	39	14	53
CLUTE PD	25	13	38
FREEMONT PD	31	15	46
MANVEL PD	18	5	23
PEARLAND PD	163	60	223
SWEENEY PD	8	0	8

WEST COLUMBIA PD	11	6	17
OYSTER CREEK PD	9	4	13
BRAZOS COUNTY			633
BRAZOS CO SO	102	137	239
BRYAN PD	147	33	180
COLLEGE STATION PD	143	71	214
BRISCOE COUNTY			3
BRISCOE CO SO	3	0	3
BROOKS COUNTY			37
BROOKS CO SO	33	4	37
BROWN COUNTY			128
BROWN CO SO	30	38	68
BROWNWOOD PD	38	22	60
BURLESON COUNTY			53
BURLESON CO SO	20	19	39
CALDWELL PD	8	1	9
SOMERVILLE PD	5	0	5
BURNET COUNTY			221
BURNET CO SO	49	102	151
MARBLE FALLS PD	24	12	36
BERTRAM PD	4	0	4
GRANITE SHOALS PD	8	1	9
HORSESHOE BAY PD	18	3	21
CALDWELL COUNTY			131
CALDWELL CO SO	34	59	93
LOCKHART PD	26	12	38
CALHOUN COUNTY			25
PORT LAVACA PD	19	6	25
CALLAHAN COUNTY			15
CALLAHAN CO SO	6	9	15
CAMERON COUNTY			1,012
CAMERON CO SO	120	385	505
BROWNSVILLE PD	197	102	299
HARLINGEN PD	134	44	178
LA FERIA PD	13	1	14
LAGUNA VISTA PD	8	0	8
RANCHO VIEJO PD	8	0	8
CAMP COUNTY			32
CAMP CO SO	7	11	18
PITTSBURG PD	11	3	14
CARSON COUNTY			24
CARSON CO SO	7	13	20
PANHANDLE PD	4	0	4
CASS COUNTY			59

CASS CO SO	21	29	50
HUGHES SPRINGS PD	4	0	4
QUEEN CITY PD	5	0	5
CASTRO COUNTY			19
CASTRO CO SO	6	13	19
CHEROKEE COUNTY			109
CHEROKEE CO SO	30	39	69
JACKSONVILLE PD	28	9	37
CUNNEY PD	2	1	3
CLAY COUNTY			23
CLAY CO SO	14	9	23
COLLIN COUNTY			2,059
COLLIN CO SO	399	103	502
ALLEN PD (MIP)	134	56	190
CELINA PD	23	1	24
FARMERSVILLE PD	9	2	11
FRISCO PD (MIP)	186	99	285
MCKINNEY PD (MIP)	212	61	273
PLANO PD (MIP)	408	177	585
PROSPER PD	26	9	35
WYLIE PD	62	6	68
PRINCETON PD	18	1	19
MELISSA PD	13	0	13
MURPHY PD	21	10	31
PARKER PD	10	1	11
LAVON PD	9	1	10
JOSEPHINE PD	2	0	2
COLLINGSWORTH COUNTY			11
COLLINGSWORTH CO SO	5	6	11
COLORADO COUNTY			8
WEIMAR PD	7	1	8
COMAL COUNTY			304
BULVERDE PD	16	1	17
COMAL CO SO	136	137	273
GARDEN RIDGE PD	13	1	14
COMANCHE COUNTY			48
COMANCHE CO SO	10	22	32
COMANCHE PD	10	3	13
DE LEON PD	3	0	3
COOKE COUNTY			141
COOKE CO SO	84	3	87
GAINESVILLE PD	40	14	54
CORYELL COUNTY			173
CORYELL CO SO	38	44	82

COPPERAS COVE PD	48	17	65
GATESVILLE PD	16	10	26
COTTLE COUNTY			1
PADUCAH PD	1	0	1
CRANE COUNTY			26
CRANE CO SO	6	5	11
CRANE PD	9	6	15
CROSBY COUNTY			19
CROSBY CO SO	6	11	17
RALLS PD	2	0	2
DALLAS COUNTY			8,527
DALLAS PD (MIP)	3007	574	3581
DALLAS CO SO	422	1518	1940
ADDISON PD	62	11	73
CARROLLTON PD (MIP)	165	53	218
CEDAR HILL PD	66	25	91
COPPELL PD	63	8	71
DESOTO PD	65	42	107
GARLAND PD (MIP)	344	127	471
GRAND PRAIRIE PD (MIP)	260	246	506
HIGHLAND PARK PD	61	13	74
HUTCHINS PD	20	7	27
IRVING PD	354	176	530
LANCASTER PD	60	6	66
MESQUITE PD (MIP)	228	83	311
RICHARDSON PD (MIP)	159	94	253
SACHSE PD	32	15	47
UNIVERSITY PARK PD	39	14	53
ROWLETT PD	81	27	108
DAWSON COUNTY			21
DAWSON CO SO	9	12	21
DEAF SMITH COUNTY			71
DEAF SMITH CO SO	13	25	38
HEREFORD PD	27	6	33
DENTON COUNTY			1,328
DENTON CO SO	407	162	569
DENTON PD (MIP)	174	53	227
LAKE DALLAS PD	15	3	18
LEWISVILLE PD (MIP)	144	73	217
FLOWER MOUND PD	94	38	132
HIGHLAND VILLAGE PD	30	10	40
CORINTH PD	34	5	39
DOUBLE OAK PD	8	0	8
ROANOKE PD	29	11	40

TROPHY CLUB PD	16	4	20
PONDER PD	5	1	6
NORTHEAST PD	11	1	12
DEWITT COUNTY			69
DEWITT CO SO	20	33	53
CUERO PD	15	1	16
DICKENS COUNTY			6
DICKENS CO SO	3	3	6
DIMMIT COUNTY			66
DIMMIT CO SO	32	34	66
DONLEY COUNTY			10
DONLEY CO SO	6	4	10
DUVAL COUNTY			7
SAN DIEGO PD	6	1	7
EASTLAND COUNTY			57
EASTLAND CO SO	11	17	28
CISCO PD	11	2	13
EASTLAND PD	10	2	12
GORMAN PD	2	2	4
ECTOR COUNTY			212
ODESSA PD (MIP)	160	52	212
ELLIS COUNTY			345
ELLIS CO SO	80	139	219
FERRIS PD	12	5	17
MIDLOTHIAN PD	53	24	77
MILFORD PD	3	0	3
RED OAK PD	27	2	29
EL PASO COUNTY			1,341
EL PASO PD (MIP)	1103	238	1341
ERATH COUNTY			123
ERATH CO SO	24	33	57
DUBLIN PD	9	3	12
STEPHENVILLE PD	37	17	54
FANNIN COUNTY			31
FANNIN CO SO	21	10	31
FAYETTE COUNTY			75
FAYETTE CO SO	27	22	49
LA GRANGE PD	10	0	10
SCHULENBURG PD	7	1	8
FLATONIA PD	8	0	8
FLOYD COUNTY			6
FLOYDADA PD	6	0	6
FOARD COUNTY			1
CROWELL PD	1	0	1

FORT BEND COUNTY			586
MISSOURI CITY PD	94	38	132
RICHMOND PD	33	11	44
ROSENBERG PD	87	24	111
STAFFORD PD	58	18	76
SUGAR LAND PD	165	23	188
MEADOWS PLACE PD	15	1	16
FULSHEAR PD	17	2	19
FRANKLIN COUNTY			26
FRANKLIN CO SO	11	15	26
FREESTONE COUNTY			55
FREESTONE CO SO	28	10	38
FAIRFIELD PD	6	4	10
TEAGUE PD	6	1	7
FRIO COUNTY			17
PEARSALL PD	15	2	17
GAINES COUNTY			43
GAINES CO SO	16	21	37
SEAGRAVES PD	5	1	6
GALVESTON COUNTY			481
DICKINSON PD	29	15	44
FRIENDSWOOD PD	56	18	74
GALVESTON PD (MIP)	142	58	200
HITCHCOCK PD	15	1	16
LA MARQUE PD	33	4	37
TEXAS CITY PD (MIP)	84	26	110
GILLESPIE COUNTY			89
GILLESPIE CO SO	30	24	54
FREDERICKSBURG PD	30	5	35
GONZALES COUNTY			87
GONZALES CO SO	20	32	52
GONZALES PD	16	8	24
NIXON PD	6	0	6
WAELDER PD	5	0	5
GRAYSON COUNTY			296
GRAYSON CO SO	67	110	177
COLLINSVILLE PD	3	0	3
POTTSBORO PD	8	2	10
SHERMAN PD	66	23	89
VAN ALSTYNE PD	8	5	13
TIOGA PD	4	0	4
GREGG COUNTY			519
GREGG CO SO	104	137	241
GLADEWATER PD	15	5	20

KILGORE PD	34	10	44
LONGVIEW PD	168	46	214
GRIMES COUNTY			84
GRIMES CO SO	57	2	59
NAVASOTA PD	18	7	25
GUADALUPE COUNTY			432
GUADALUPE CO SO	97	127	224
SCHERTZ PD	56	27	83
SEGUIN PD	54	28	82
CIBOLO PD	38	5	43
HALE COUNTY			65
HALE CO SO	60	0	60
ABERNATHY PD	5	0	5
HAMILTON COUNTY			9
HAMILTON PD	8	1	9
HANSFORD COUNTY			4
SPEARMAN PD	4	0	4
HARDIN COUNTY			79
HARDIN CO SO	34	38	72
SOUR LAKE PD	6	1	7
HARRIS COUNTY			6,855
HOUSTON PD (MIP)	5229	1029	6258
BELLAIRE PD	44	16	60
DEER PARK PD	59	29	88
GALENA PARK PD	18	5	23
JACINTO CITY PD	21	5	26
JERSEY VILLAGE PD	26	2	28
LA PORTE PD	75	28	103
SEABROOK PD	26	8	34
SOUTH HOUSTON PD	29	13	42
SPRING VALLEY VILLAGE PD	23	6	29
WEBSTER PD	46	18	64
KATY PD	58	16	74
NASSAU BAY PD	12	1	13
LAKEVIEW PD	12	1	13
HARRISON COUNTY			177
HARRISON CO SO	56	55	111
MARSHALL PD	48	18	66
HARTLEY COUNTY			7
HARTLEY CO SO	6	1	7
HASKELL COUNTY			6
HASKELL PD	5	1	6
HAYS COUNTY			579
HAYS CO SO	166	180	346

SAN MARCOS PD	102	44	146
KYLE PD	45	21	66
BUDA PD	19	2	21
HENDERSON COUNTY			197
HENDERSON CO SO	68	85	153
ATHENS PD	25	7	32
CHANDLER PD	8	0	8
BROWNSBORO PD	4	0	4
HIDALGO COUNTY			1,459
HIDALGO CO SO (MIP)	279	513	792
DONNA PD	34	14	48
MCALLEN PD (MIP)	285	142	427
PHARR PD	125	36	161
PENITAS PD	13	2	15
SULLIVAN CITY PD	10	6	16
HILL COUNTY			47
HILLSBORO PD	27	14	41
ITASCA PD	6	0	6
HOCKLEY COUNTY			64
HOCKLEY CO SO	12	17	29
LEVELLAND PD	23	12	35
HOPKINS COUNTY			103
HOPKINS CO SO	24	40	64
SULPHUR SPRINGS PD	28	11	39
HOUSTON COUNTY			66
HOUSTON CO SO	20	28	48
CROCKETT PD	14	4	18
HUNT COUNTY			148
HUNT CO SO	45	16	61
COMMERCE PD	16	4	20
GREENVILLE PD	49	18	67
HUTCHINSON COUNTY			33
BORGER PD	31	2	33
JACK COUNTY			29
JACK COUNTY SO	12	17	29
JACKSON COUNTY			45
JACKSON CO SO	12	22	34
EDNA PD	9	2	11
JASPER COUNTY			29
JASPER PD	23	6	29
JEFF DAVIS COUNTY			5
JEFF DAVIS CO SO	4	1	5
JEFFERSON COUNTY			175
PORT ARTHUR PD	121	31	152

PORT NECHES PD	20	3	23
JIM WELLS COUNTY			43
ALICE PD	33	10	43
JOHNSON COUNTY			311
JOHNSON CO SO	94	34	128
ALVARADO PD	19	2	21
BURLESON PD	62	20	82
CLEBURNE PD	49	19	68
VENUS PD	12	0	12
JONES COUNTY			7
STAMFORD PD	6	1	7
KARNES COUNTY			61
KARNES CO SO	29	32	61
KAUFMAN COUNTY			374
KAUFMAN CO SO	93	159	252
FORNEY PD	29	14	43
TERRELL PD	42	19	61
CRANDALL PD	18	0	18
KENDALL COUNTY			155
BOERNE PD	41	20	61
KENDALL CO SO	49	45	94
KENEDY COUNTY			18
KENEDY CO SO	11	7	18
KENT COUNTY			6
KENT CO SO	3	3	6
KERR COUNTY			179
KERR CO SO	51	56	107
KERRVILLE PD	49	16	65
INGRAM PD	6	1	7
KING COUNTY			1
KING CO SO	1	0	1
KINNEY COUNTY			13
KINNEY CO SO	5	8	13
KLEBERG COUNTY			69
KLEBERG CO SO	24	45	69
KNOX COUNTY			11
KNOX COUNTY SO	3	6	9
KNOX CITY PD	2	0	2
LAMAR COUNTY			6
RENO PD (LAMAR CO)	5	1	6
LAMB COUNTY			47
LAMB CO SO	10	17	27
LITTLEFIELD PD	13	7	20
LAMPASAS COUNTY			69

LAMPASAS CO SO	17	20	37
LAMPASAS PD	21	11	32
LAVACA COUNTY			17
YOAKUM PD	12	5	17
LEE COUNTY			61
LEE CO SO	14	28	42
GIDDINGS PD	14	5	19
LIBERTY COUNTY			31
DAYTON PD	22	9	31
LIMESTONE COUNTY			93
LIMESTONE CO SO	22	62	84
GROESBECK PD	9	0	9
LIPSCOMB COUNTY			11
LIPSCOMB CO SO	6	5	11
LIVE OAK COUNTY			20
THREE RIVERS PD	11	1	12
GEORGE WEST PD	7	1	8
LLANO COUNTY			59
LLANO CO SO	25	25	50
LLANO PD (NR)	8	1	9
LUBBOCK COUNTY			551
LUBBOCK PD (MIP)	432	102	534
SHALLOWATER PD	5	0	5
WOLFFORTH PD	11	1	12
LYNN COUNTY			4
TAHOKA PD	4	0	4
MCLENNAN COUNTY			646
HEWITT PD	26	9	35
LACY LAKEVIEW PD	19	9	28
LORENA PD	7	1	8
MCGREGOR PD	11	8	19
MCLENNAN CO SO	100	20	120
RIESEL PD	3	0	3
ROBINSON PD	22	9	31
WACO PD	249	98	347
WEST PD	8	0	8
WOODWAY PD	36	11	47
MCMULLEN COUNTY			12
MCMULLEN CO SO	10	2	12
MADISON COUNTY			31
MADISON CO SO	13	18	31
MATAGORDA COUNTY			73
MATAGORDA CO SO	38	35	73
MEDINA COUNTY			87

MEDINA CO SO	40	36	76
CASTROVILLE PD	10	1	11
MILAM COUNTY			17
ROCKDALE PD	9	5	14
THORNDALE PD	3	0	3
MITCHELL COUNTY			14
COLORADO CITY PD	8	6	14
MONTAGUE COUNTY			28
MONTAGUE CO SO	8	20	28
MONTGOMERY COUNTY			1,113
MONTGOMERY CO SO (MIP)	499	410	909
CONROE PD	123	43	166
SPLENDORA PD	10	1	11
WILLIS PD	17	2	19
MONTGOMERY PD	8	0	8
MOORE COUNTY			33
DUMAS PD	20	3	23
CACTUS PD	8	2	10
MORRIS COUNTY			11
DAINGERFIELD PD	5	1	6
NAPLES PD	4	1	5
NACOGDOCHES COUNTY			178
NACOGDOCHES CO SO	40	48	88
NACOGDOCHES PD	65	25	90
NOLAN COUNTY			66
NOLAN CO SO	13	23	36
SWEETWATER PD	24	6	30
NUECES COUNTY			721
CORPUS CHRISTI PD (MIP)	443	209	652
ROBSTOWN PD	26	8	34
PORT ARANSAS PD	20	10	30
DRISCOLL PD	4	1	5
OCHILTREE COUNTY			21
PERRYTON PD	13	8	21
OLDHAM COUNTY			12
OLDHAM CO SO	7	5	12
ORANGE COUNTY			118
BRIDGE CITY PD	16	6	22
ORANGE PD	42	14	56
PINEHURST PD	6	2	8
VIDOR PD	31	1	32
PALO PINTO COUNTY			57
PALO PINTO CO SO	24	33	57
PARKER COUNTY			132

PARKER CO SO	94	38	132
PECOS COUNTY			35
FORT STOCKTON PD	23	12	35
POLK COUNTY			25
CORRIGAN PD	13	5	18
ONALASKA PD	7	0	7
POTTER COUNTY			203
POTTER CO SO	98	105	203
RAINS COUNTY			31
RAINS CO SO	12	19	31
RANDALL COUNTY			420
RANDALL CO. SO	279	141	420
REAL COUNTY			11
REAL CO SO	5	6	11
RED RIVER COUNTY			31
RED RIVER CO SO	12	19	31
REFUGIO COUNTY			51
REFUGIO CO SO	16	26	42
REFUGIO PD	8	1	9
ROBERTSON COUNTY			36
ROBERTSON CO SO	14	18	32
CALVERT PD	4	0	4
ROCKWALL COUNTY			41
ROYSE CITY PD	21	3	24
FATE PD	16	1	17
RUNNELS COUNTY			30
RUNNELS CO SO	6	23	29
MILES PD	1	0	1
RUSK COUNTY			84
RUSK CO SO	43	35	78
TATUM PD	6	0	6
SABINE COUNTY			23
SABINE CO SO	9	10	19
HEMPHILL PD	4	0	4
SAN AUGUSTINE COUNTY			8
SAN AUGUSTINE PD	7	1	8
SAN PATRICIO COUNTY			45
INGLESIDE PD	20	8	28
SINTON PD	11	1	12
TAFT PD	5	0	5
SCURRY COUNTY			39
SCURRY CO SO	7	32	39
SHACKELFORD COUNTY			16
SHACKELFORD CO SO	7	9	16

SHELBY COUNTY			30
SHELBY CO SO	15	15	30
SMITH COUNTY			383
SMITH CO SO (MIP)	165	190	355
ARP PD	4	0	4
LINDALE PD	17	7	24
SOMERVELL COUNTY			45
SOMERVELL CO SO	24	21	45
STARR COUNTY			183
STARR CO SO	51	55	106
RIO GRANDE CITY PD	26	9	35
ROMA PD	31	11	42
STEPHENS COUNTY			37
STEPHENS CO SO	5	15	20
BRECKENRIDGE PD	12	5	17
STERLING COUNTY			5
STERLING CO SO	5	0	5
SWISHER COUNTY			17
TULIA PD	9	8	17
TARRANT COUNTY			5,774
TARRANT CO SO	1245	207	1452
ARLINGTON PD (MIP)	673	198	871
AZLE PD	26	9	35
BEDFORD PD	79	50	129
BENBROOK PD	37	10	47
CROWLEY PD	27	11	38
DALWORTHINGTON GARDENS PD	10	5	15
EVERMAN PD	14	4	18
FORT WORTH PD (MIP)	1694	438	2132
GRAPEVINE PD	96	47	143
HALTOM CITY PD	69	5	74
HURST PD	75	46	121
LAKESIDE PD	5	0	5
LAKE WORTH PD	26	8	34
MANSFIELD PD	99	101	200
NORTH RICHLAND HILLS PD	112	77	189
RIVER OAKS PD	18	12	30
SAGINAW PD	37	10	47
WATAUGA PD	33	10	43
WESTOVER HILLS PD	12	4	16
WESTWORTH VILLAGE PD	12	5	17
KELLER PD	48	30	78
COLLEYVILLE PD	36	4	40
TAYLOR COUNTY			501

TAYLOR CO SO	82	151	233
ABILENE PD (MIP)	202	66	268
TERRY COUNTY			33
TERRY CO SO	10	23	33
TITUS COUNTY			102
TITUS CO SO	26	34	60
MOUNT PLEASANT PD	29	13	42
TOM GREEN COUNTY			165
TOM GREEN CO SO	78	87	165
TRAVIS COUNTY			4,264
TRAVIS CO SO (MIP)	348	1356	1704
AUSTIN PD (MIP)	1851	571	2422
MANOR PD	25	6	31
WEST LAKE HILLS PD	12	1	13
LAKEWAY PD	32	15	47
SUNSET VALLEY PD	13	1	14
LAGO VISTA PD	18	6	24
JONESTOWN PD	8	1	9
TRINITY COUNTY			17
TRINITY CO SO	11	6	17
UPSHUR COUNTY			18
GILMER PD	13	5	18
UVALDE COUNTY			85
UVALDE CO SO	27	53	80
SABINAL PD	4	1	5
VAL VERDE COUNTY			67
VAL VERDE CO SO	47	20	67
VAN ZANDT COUNTY			100
VAN ZANDT CO SO	37	34	71
GRAND SALINE PD	8	1	9
VAN PD	9	0	9
WILLS POINT PD	10	1	11
VICTORIA COUNTY			188
VICTORIA CO SO	107	81	188
WALKER COUNTY			77
WALKER CO SO	38	39	77
WALLER COUNTY			37
BROOKSHIRE PD	18	7	25
WALLER PD	12	0	12
WHARTON COUNTY			115
WHARTON CO SO	41	32	73
EL CAMPO PD	27	15	42
WICHITA COUNTY			531
WICHITA CO SO	60	159	219

BURKBURNETT PD	19	9	28
ELECTRA PD	7	5	12
WICHITA FALLS PD	190	82	272
WILBARGER COUNTY			18
WILBARGER CO SO	7	11	18
WILLACY COUNTY			47
WILLACY CO SO	13	29	42
LYFORD PD	5	0	5
WILLIAMSON COUNTY			1,209
WILLIAMSON CO SO	223	306	529
FLORENCE PD	2	0	2
GEORGETOWN PD	84	45	129
HUTTO PD	45	3	48
ROUND ROCK PD	169	72	241
TAYLOR PD	29	11	40
CEDAR PARK PD	91	35	126
LEANDER PD	60	19	79
THRALL PD	1	0	1
LIBERTY HILL PD	10	1	11
JARRELL PD	3	0	3
WILSON COUNTY			81
WILSON CO SO	38	43	81
WINKLER COUNTY			22
KERMIT PD	13	9	22
WISE COUNTY			151
WISE CO SO	60	70	130
BRIDGEPORT PD	14	7	21
YOAKUM COUNTY			21
YOAKUM CO SO	9	12	21
YOUNG COUNTY			62
GRAHAM PD	22	2	24
OLNEY PD	4	1	5
YOUNG CO SO	26	7	33