Texas Department of Public Safety
Texas Division of Emergency Management
Texas State Operations Center

Situation Awareness Brief

Friday, October 12th 2018
As of 0900 CST

Tropical Weather Awareness

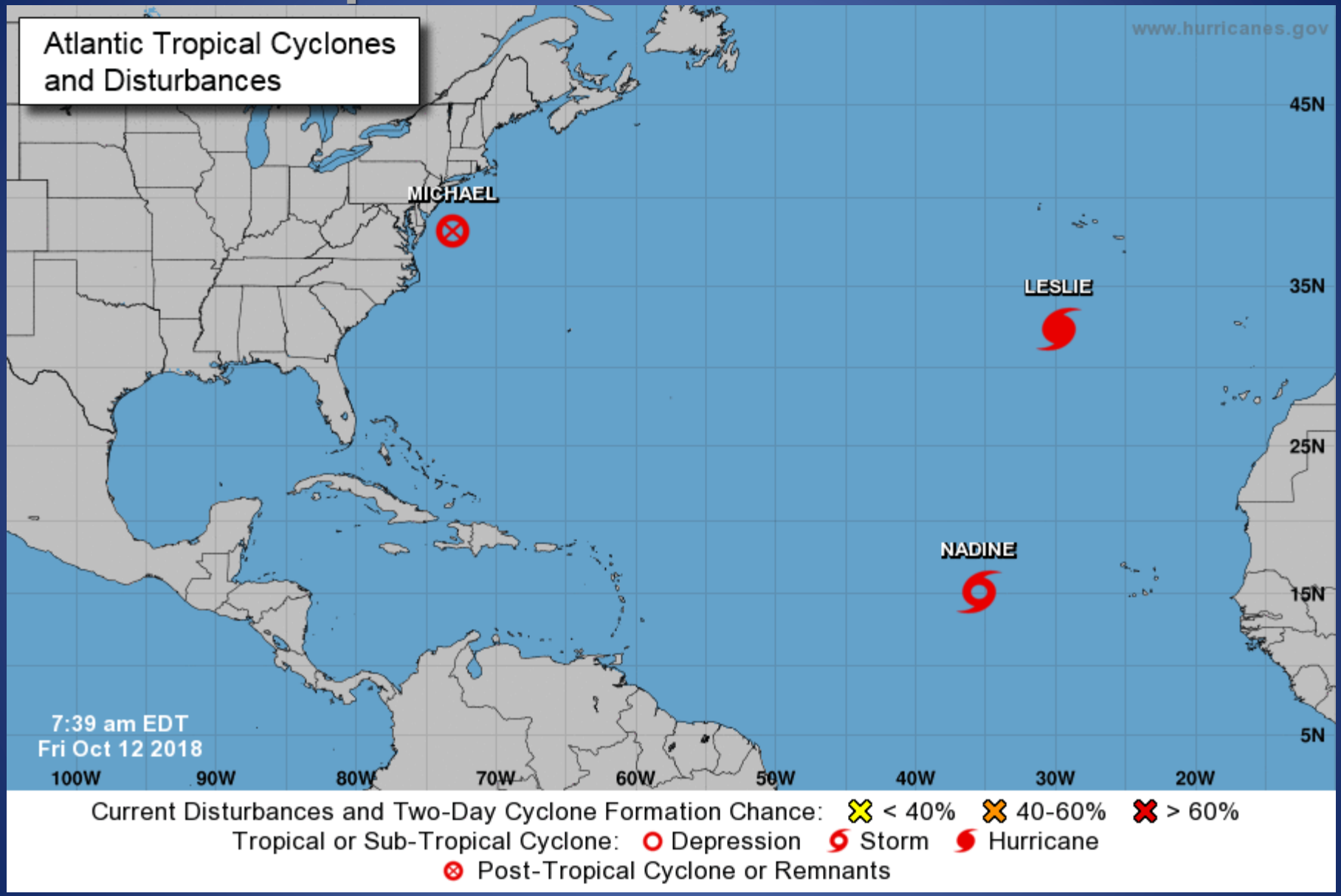

Incidents Reported to the State Operations Center (last 24 hours)

DATE	EVENT / INCIDENT	LOCATION (City/County)	Final Report: Y/N
10/11/18	Initial Report of a Boil Water Notice	San Patricio County	N
10/12/18	AMBER Alert Request from the Oklahoma Bureau of Investigations	Choctaw County. Oklahoma	Y

Informational Products Distributed by the State Operations Center

DATE	SUBJECT
10/11/18	NWS El Paso Weather Hazards Outlook for Thursday, October 11th, 2018
10/11/18	NWS Fort Worth UPDATE: Weekend System and Impacts
10/11/18	Statewide Pre-Planned Events List for October 11, 2018
10/11/18	NWS West Gulf River Forecast Center - Heavy Rainfall and River Flooding This Weekend...Into Next Week
10/11/18	NWS Lake Charles weather update: 230 pm Thu 10.11.18
10/11/18	NWS El Paso - Tropical Storm Sergio Impacts Presentation 101118
10/11/18	NWS Lubbock Weather Update - 345 pm, Oct. 11, 2018
10/12/18	NWS Fort Worth: Public Information Statement - NWS Damage Survey for 10/09/18 Tornado Event in McLennan County
10/12/18	NWS NHC Miami, FL: 0200 EDT Tropical Weather Outlook
10/12/18	NWS NHC Miami, FL: 0800 EDT Tropical Weather Outlook
10/12/18	Daily NWS Threat Brief for Friday, October 12, 2018 for FEMA Region 6

Weather Forecast

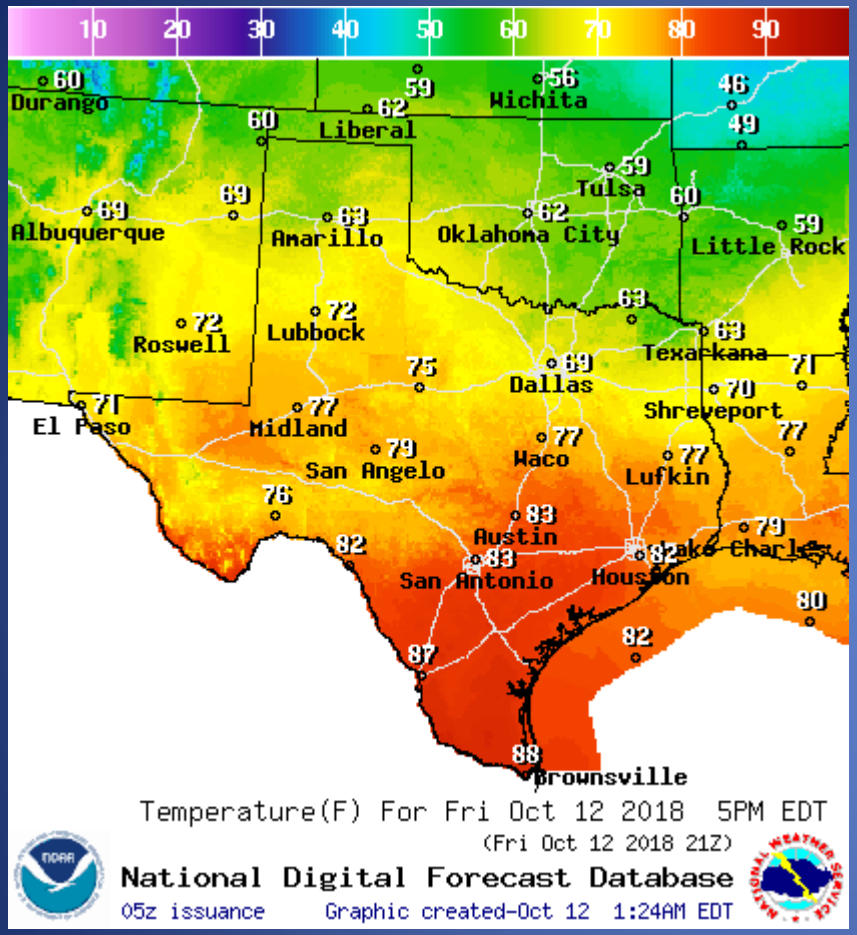

Highs

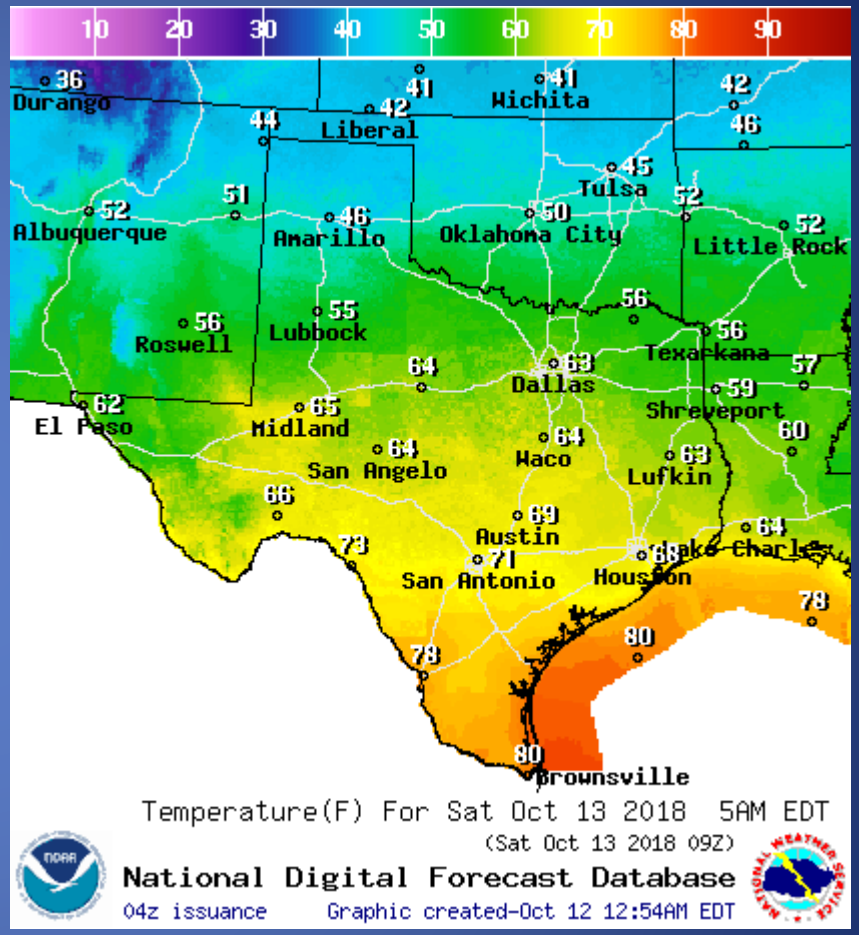

Lows

Weather Forecast

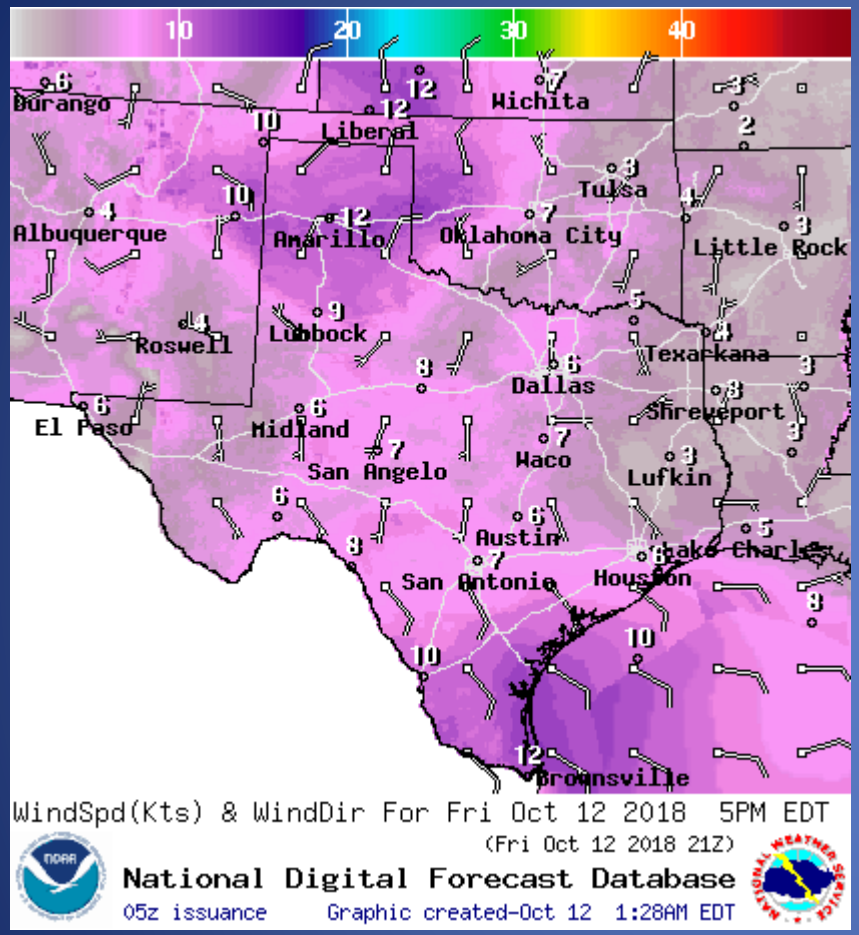

Wind Speeds

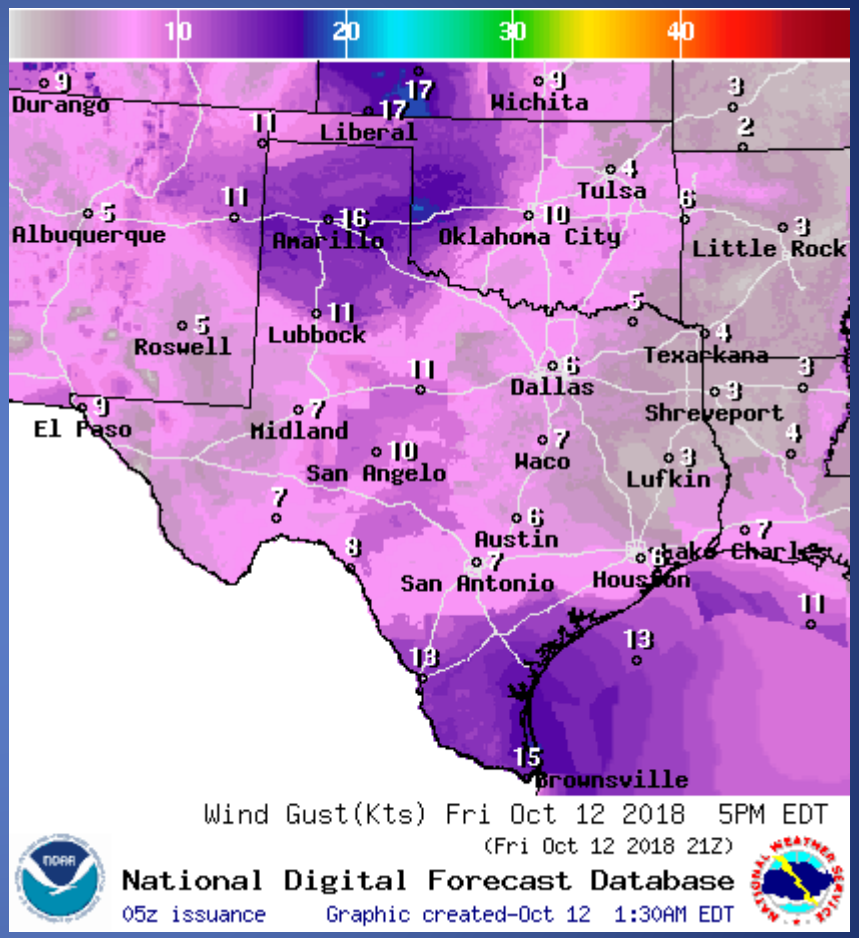

Gusts

Hazardous Weather

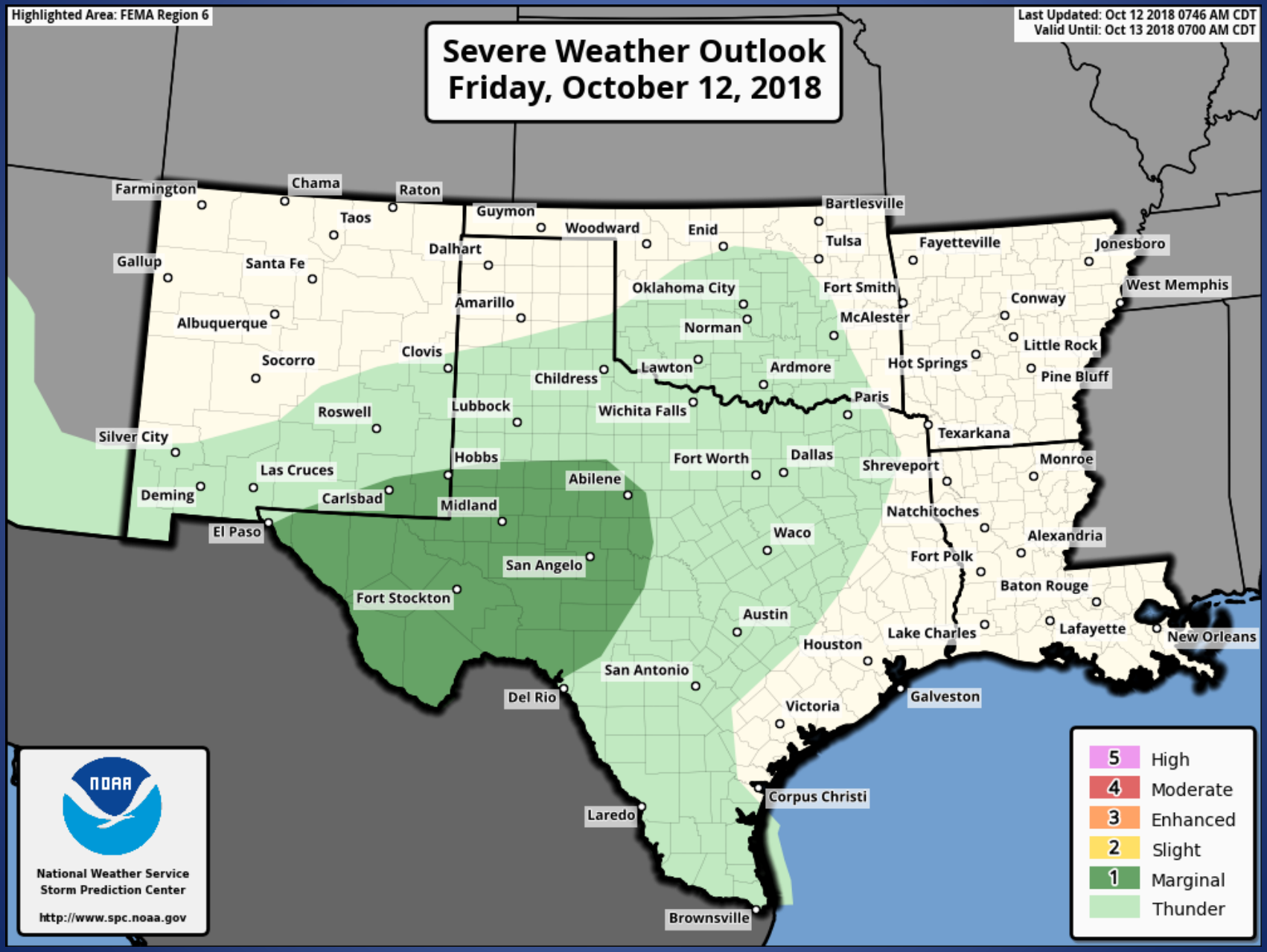

Weather Warning/Advisories Issued

DATE	WARNING TYPE	LOCATION
10/11/18	Flood Warning Continues	Brazos River affecting Young County; Nueces River affecting Jim Wells, La Salle, Nueces, and San Patricio Counties; Red River affecting Clay and Wichita Counties; Trinity River affecting Henderson and Navarro Counties
10/11/18	Urban and Small Stream Flood Advisory	Cameron County

Fire Danger Forecast

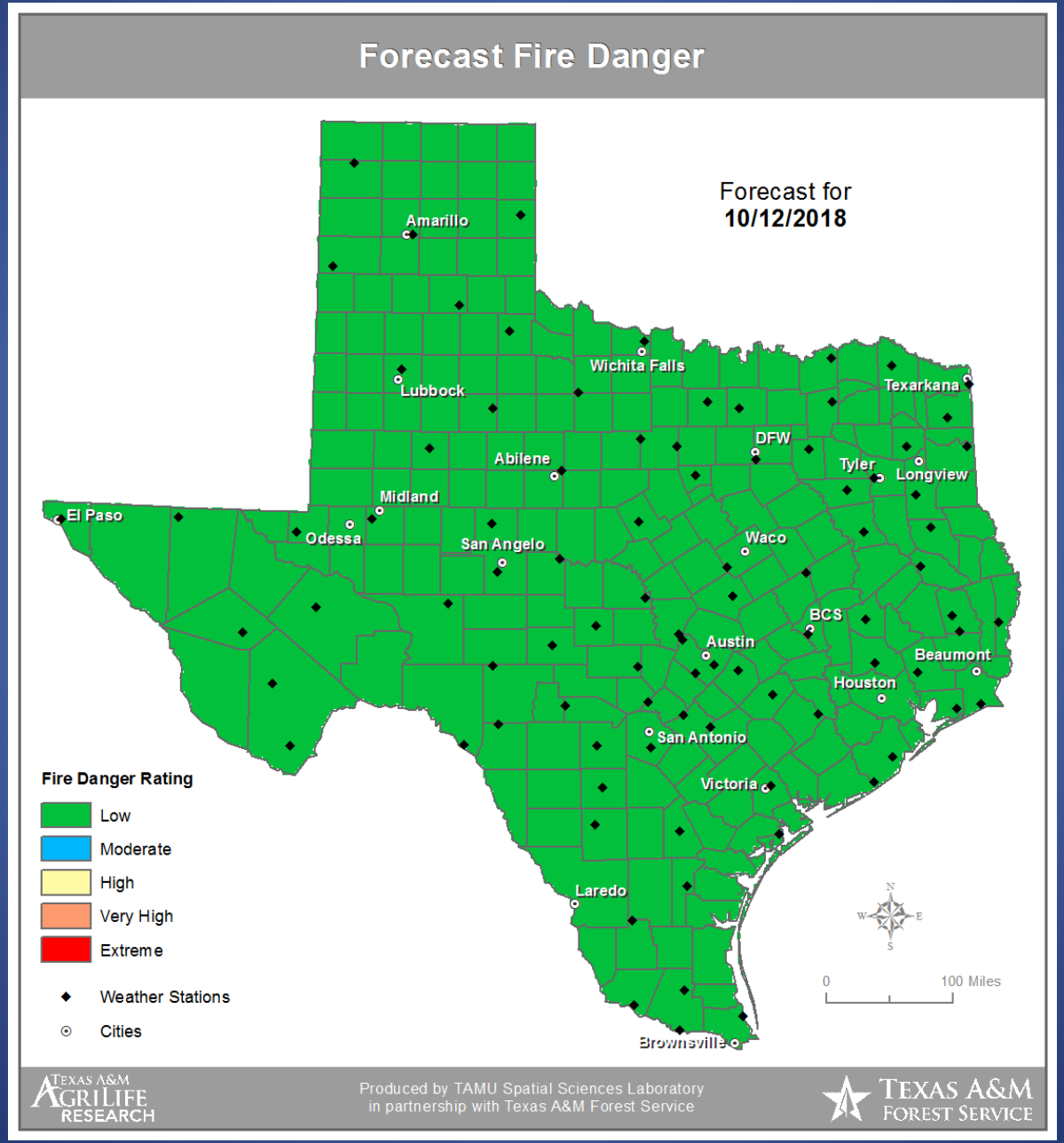

Burn Bans and KBDI INDEX

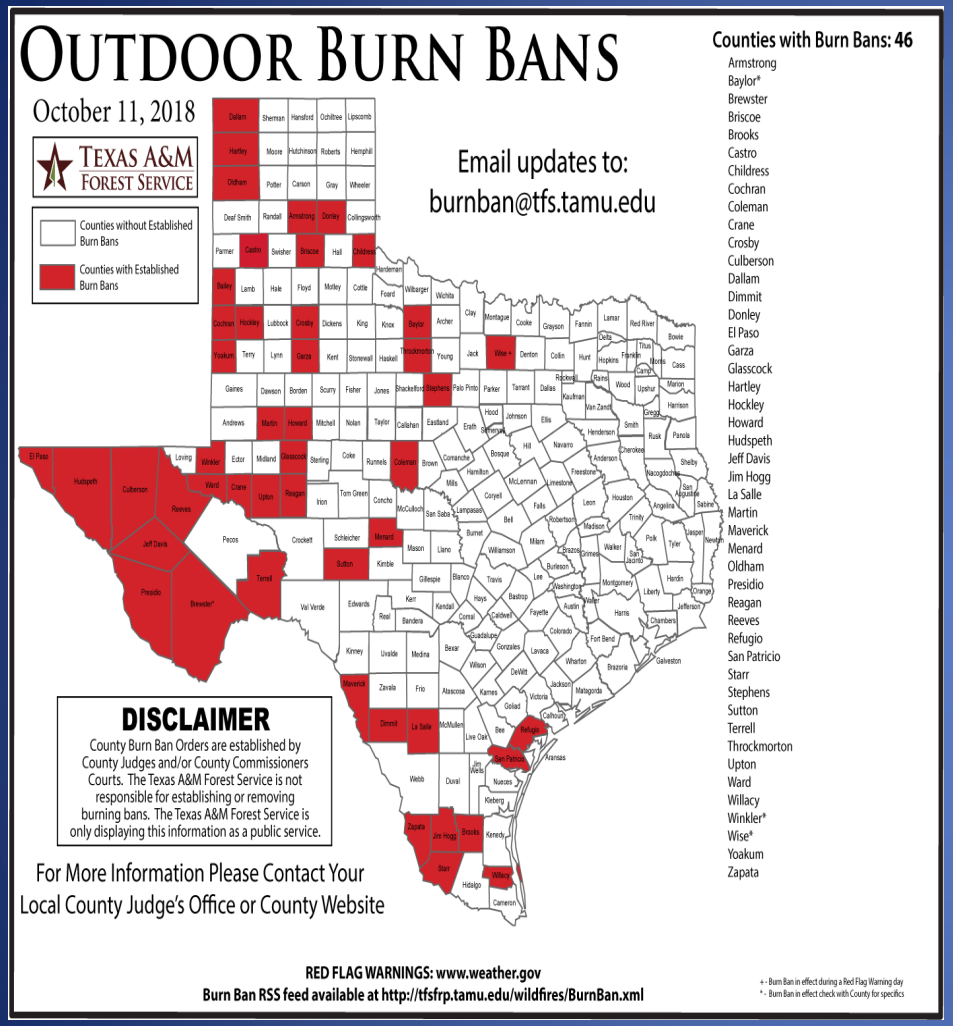

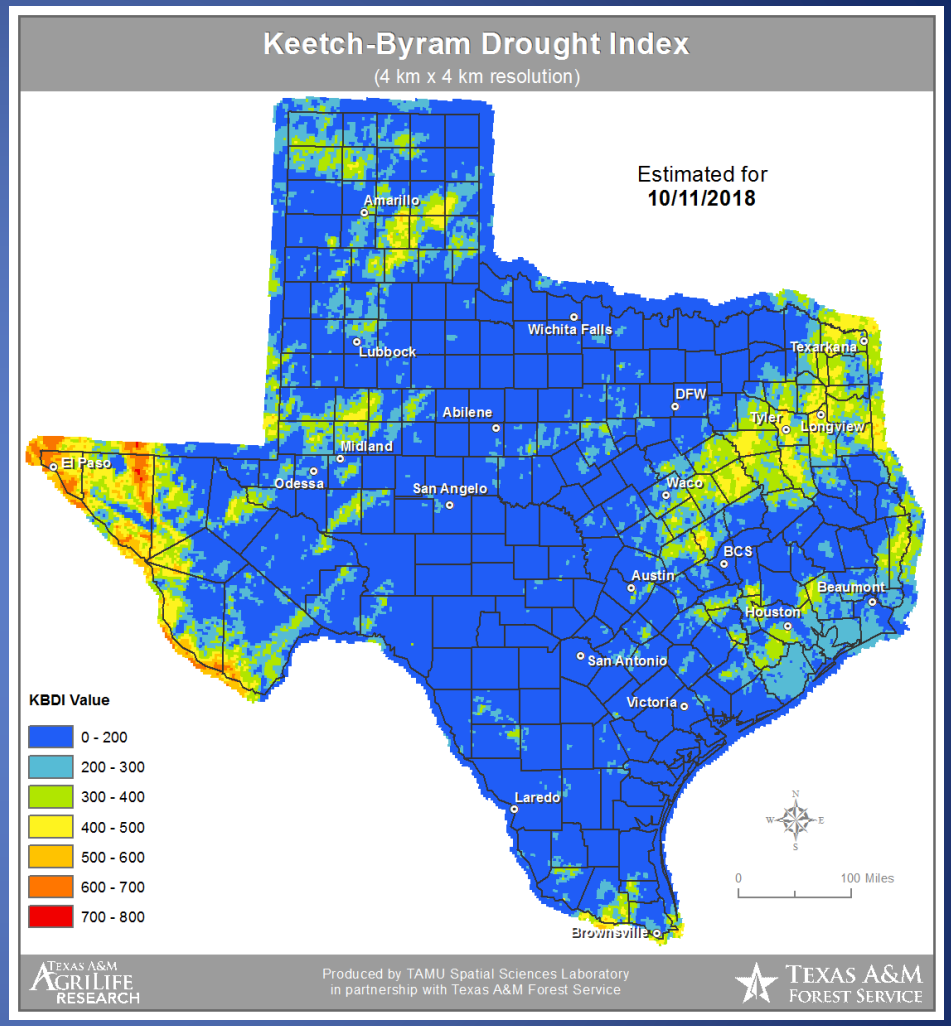

Fire Activity (*Last 24 Hours)

Reports 971 (no change) fires and 231,578 (no change) acres destroyed this year. There are 46 (no change) counties with burn bans. The Keetch–Byram Drought Index list 3 (no change) counties with an average over 400.

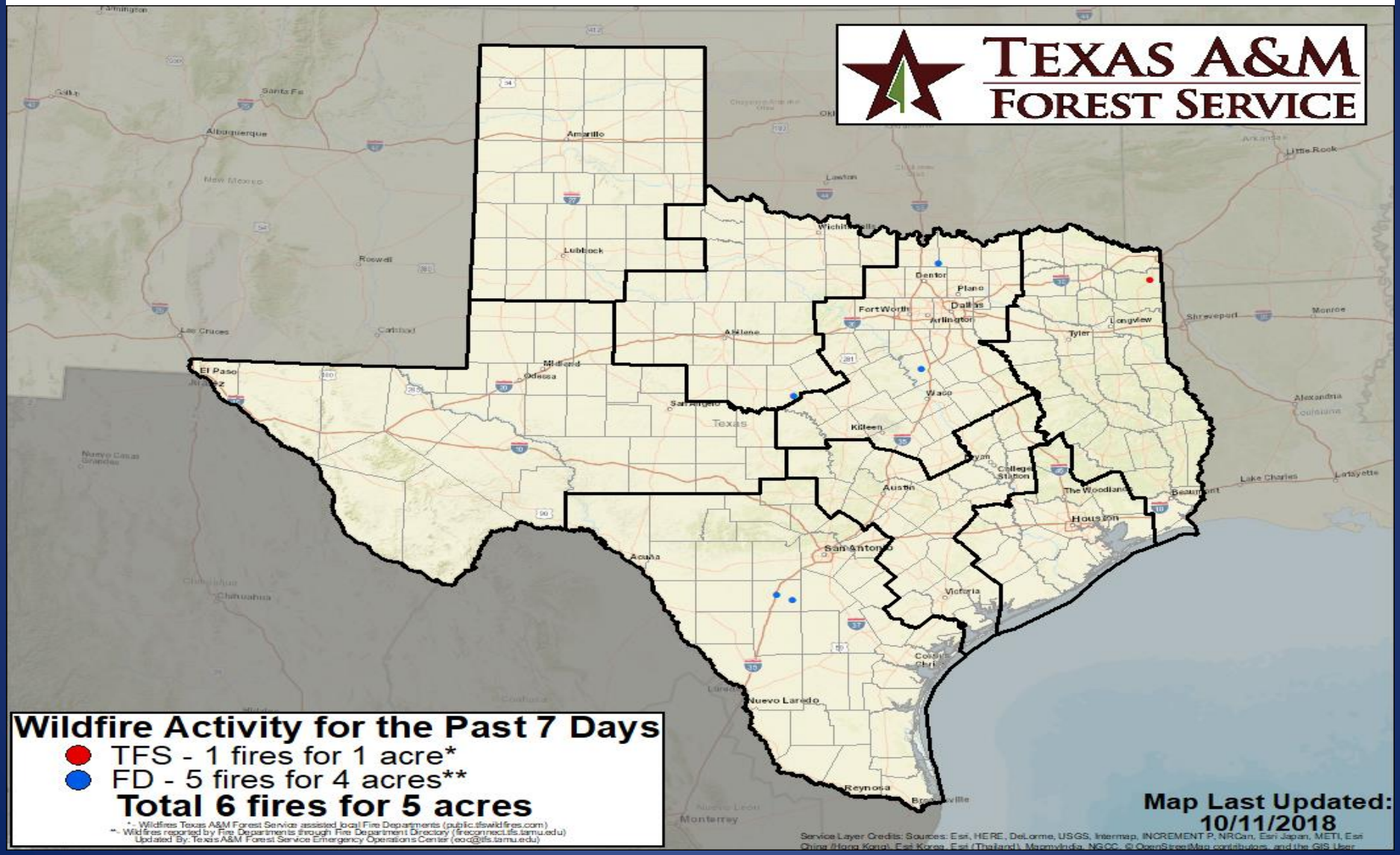

Training

DATES		TITLE	COURSE	LOCATION
10/02/18	10/18/18	Community Emergency Response Team (CERT) Course	G-317	Cedar Park
10/03/18	10/20/18	Community Emergency Response Team (CERT)	G-317	Buda
10/08/18	10/12/18	NFPA 472 HazMat Technician- Pro Board Certification	H-501	Southlake
10/11/18	10/12/18	Jurisdictional Threat and Hazard Identification and Risk Assessment	MGT-310	Austin
10/12/18	10/13/18	NFPA 472 Incident Command, Pro-Board Certification	H-502	Stafford

Exercises

DATE(S)		AGENCY/LOCATION	EXERCISE
10/12/18	10/12/18	Austin Office of Homeland Security and Emergency Management	Tabletop: Austin City Limits Festival

Statewide Significant Events

DATE(S)		LOCATION	EVENT
09/28/18	10/21/18	Dallas	State Fair of Texas
10/12/18	10/14/18	Austin	Austin City Limits Music Festival