FEMA

Disclaimer: The purpose of this briefing is to provide a ***Regional*** weather threat assessment and is meant as a general overview. County/Parish decision makers should consult their local NWS forecast offices for the latest detailed, local weather information. To find your local NWS forecast office, go to http://www.srh.noaa.gov and click on the "Weather Forecast Offices" tab and click on the map for your area.

FEMA Region 6
Weather Threat Briefing

Sunday, January 25, 2015

Issued: 0800 CT

***Day 1 Hazards*: None.**

National Weather Service

Southern Region Headquarters
Regional Operations Center
Fort Worth, TX

Prepared by: Mark Wiley
817-978-1100 x 147

Key Points

Sunday – Wednesday

- No significant weather impacts expected.

*FEMA Region 6 Threat Matrix

Jan 25, 2015 - Jan 29, 2015

DAY/ THREAT	SUN	MON	TUE	WED	THU
Severe Storms					
Heavy Rain /Flooding					
Fire					
Cold					
Winter					

- High Threat
- Moderate Threat
- Slight Threat
- No Widespread Threat

*Threat levels are based on FEMA Region 6 criteria. State or local threat level criteria may differ.

NATIONAL WEATHER SERVICE
U.S. DEPARTMENT OF COMMERCE-NOAA

Today's Weather

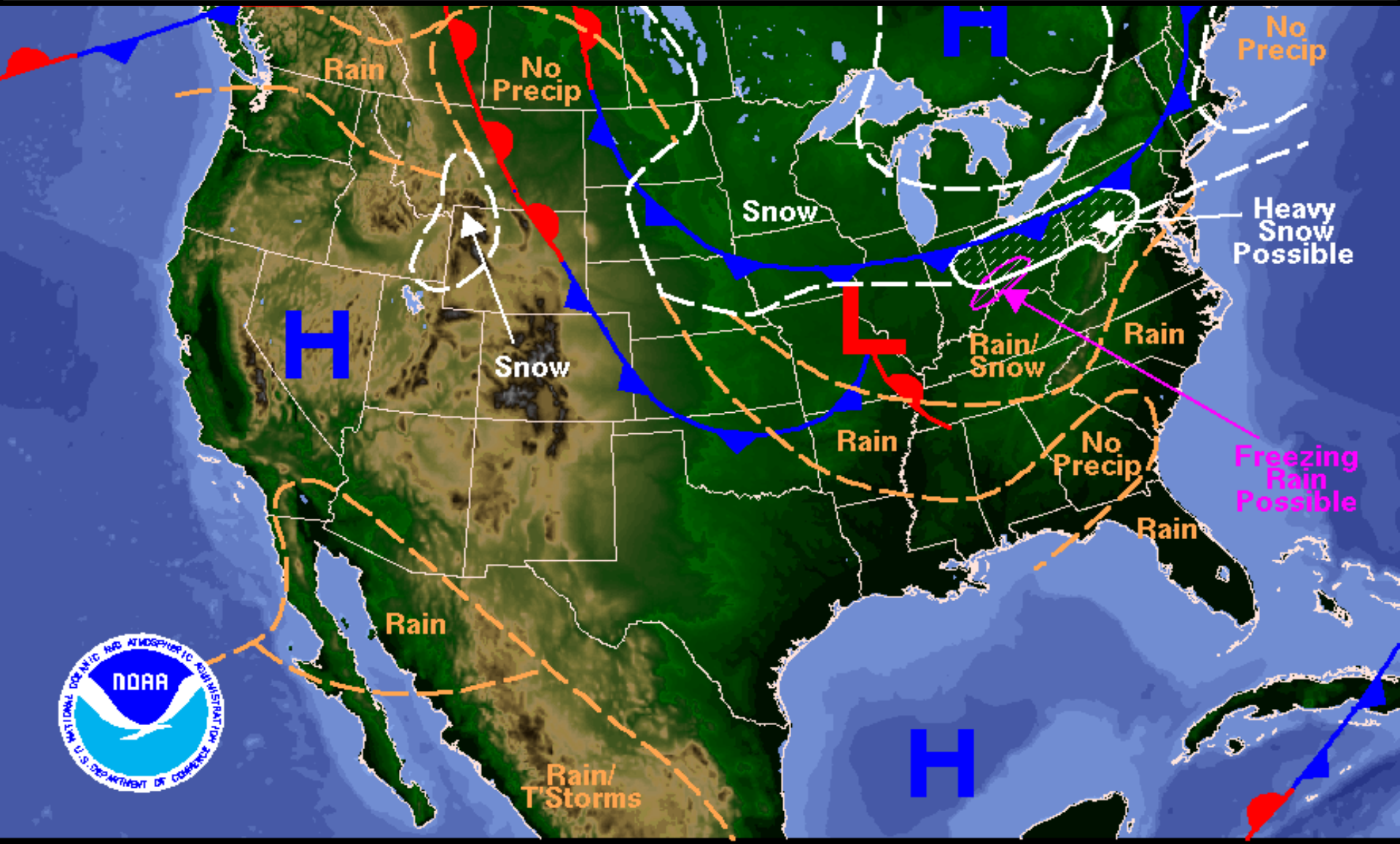

Weather Forecast for Sun, Jan 25, 2015, issued 3:20 AM EST
DOC/NOAA/NWS/NCEP/Weather Prediction Center
Prepared by Mcreynolds based on WPC, SPC and NHC forecasts

Day 1 Weather Hazards

Valid: 0800 Sun - 0800 Mon

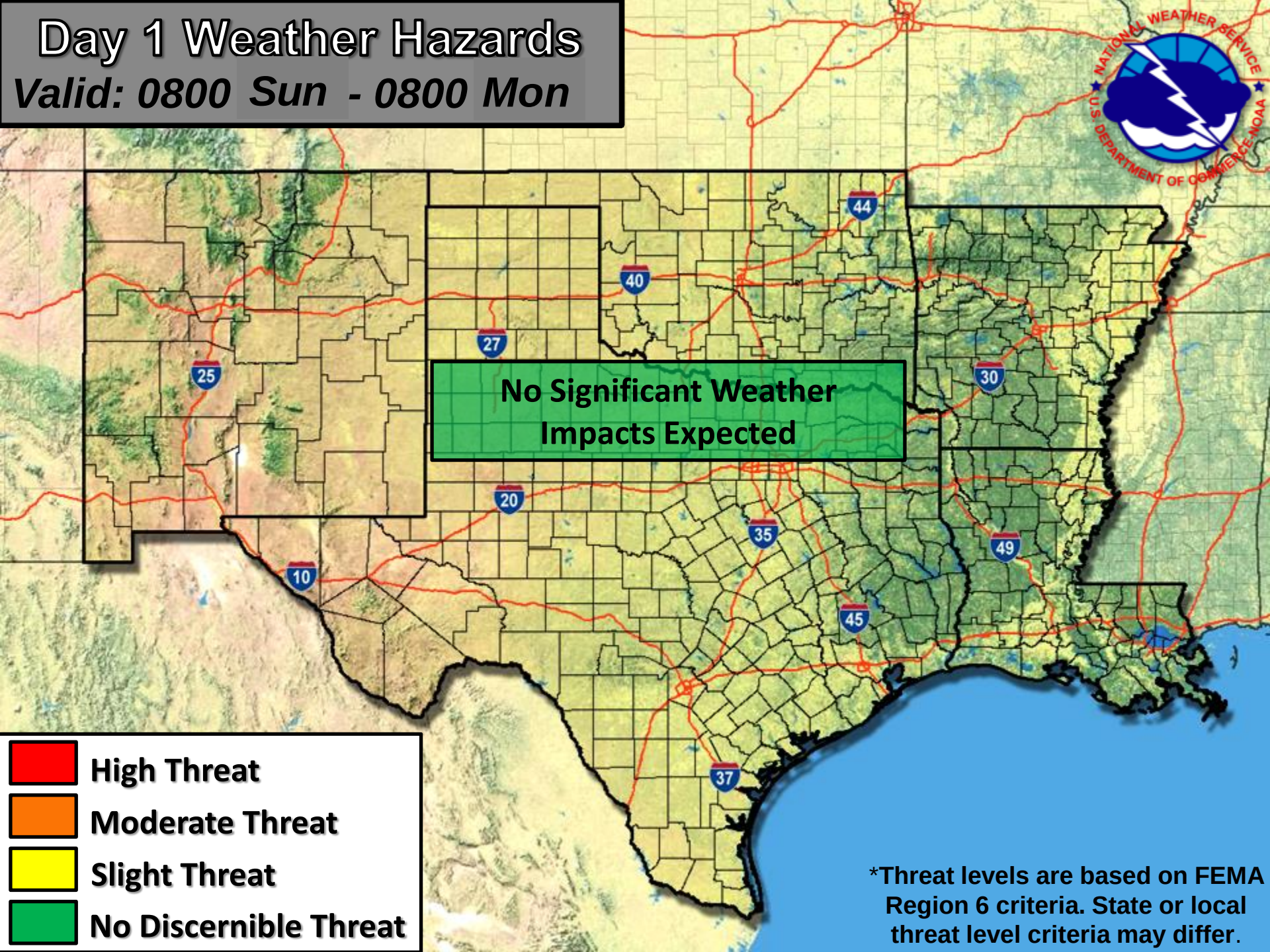

Today's Precipitation
Sun AM - Mon AM

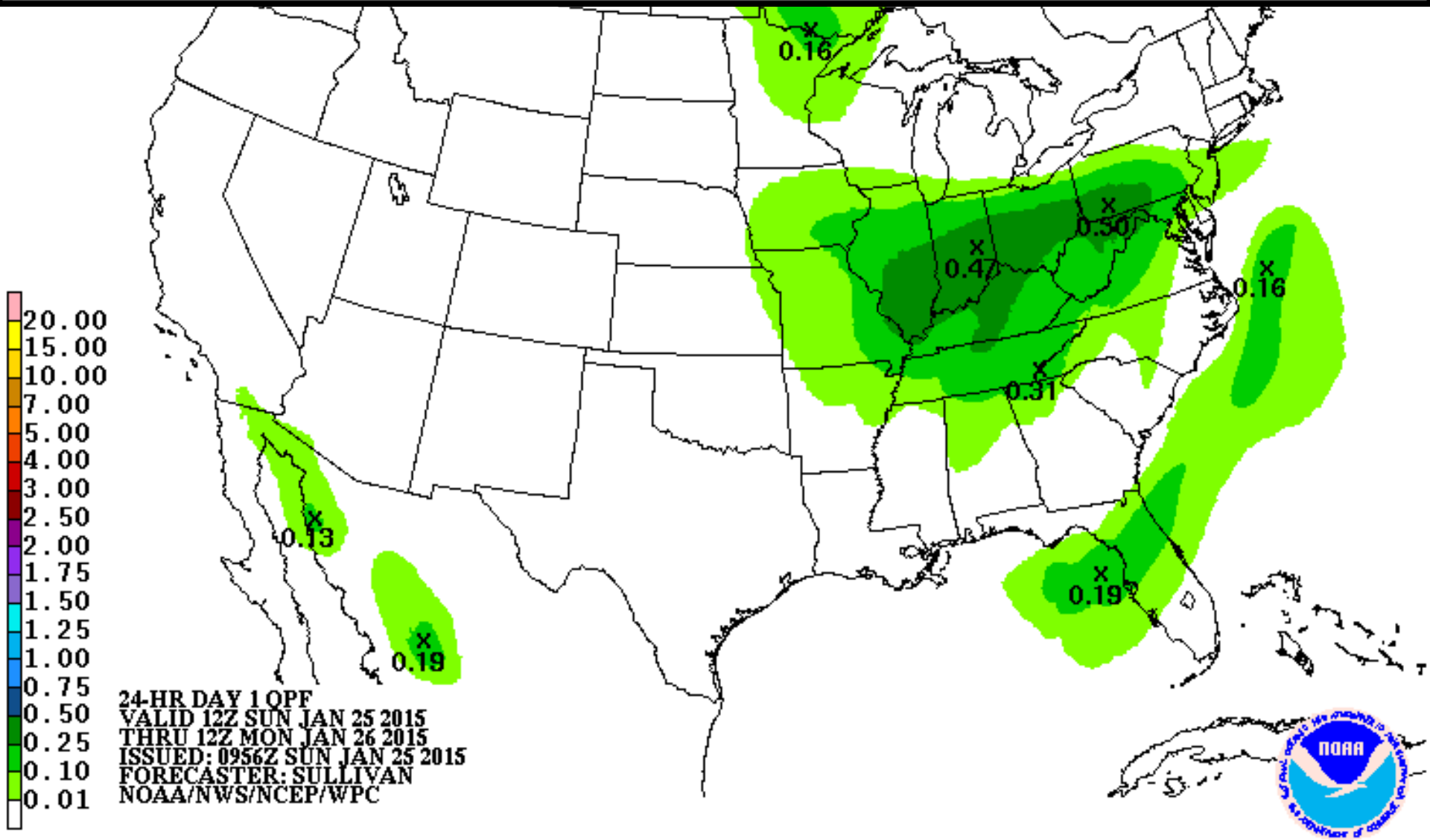

Day 2-3 Weather Maps/Precipitation

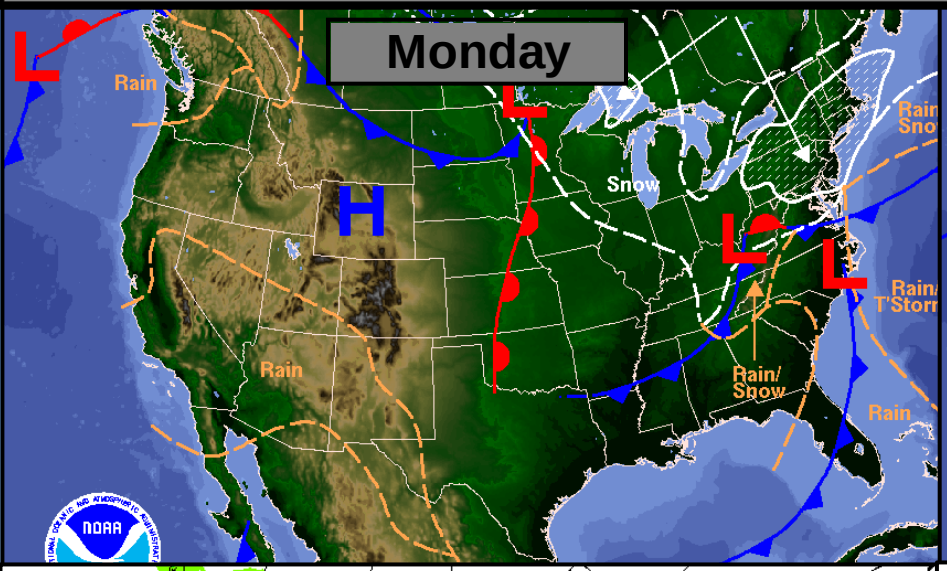

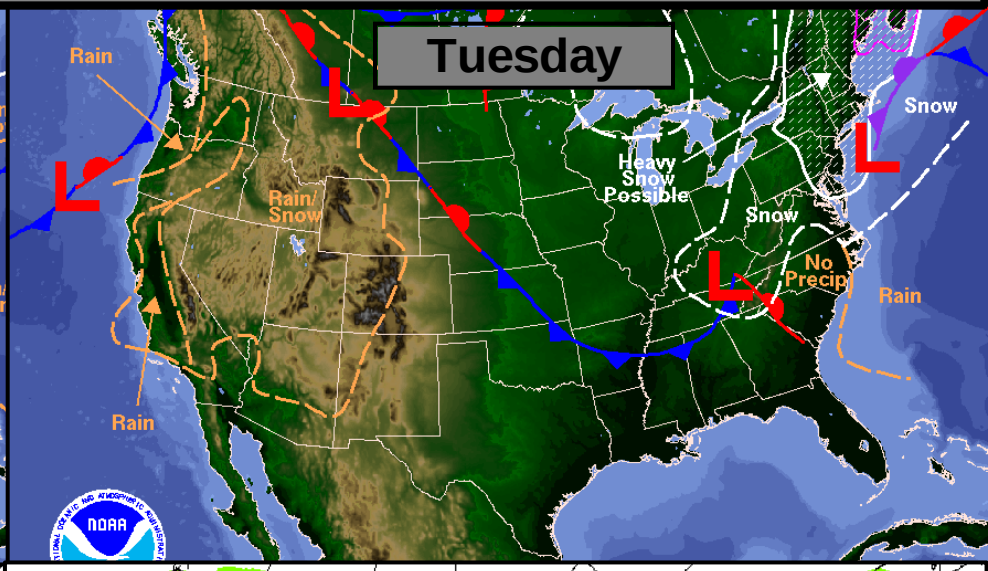

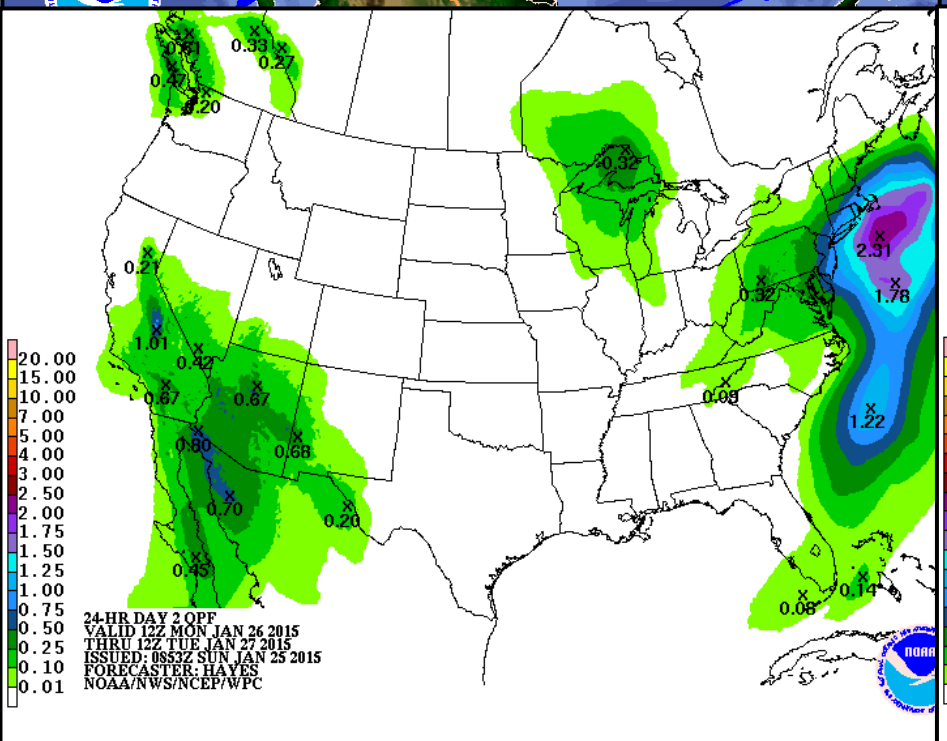

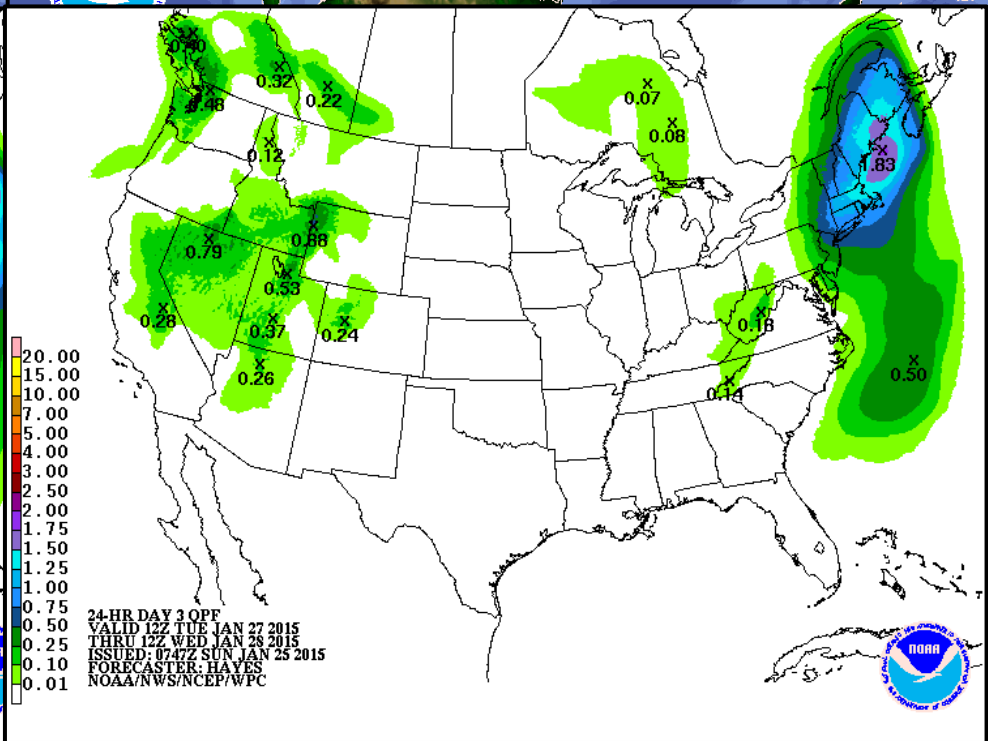

Day 2-3 Weather Hazards

Valid: 0800 Mon - 0800 Wed

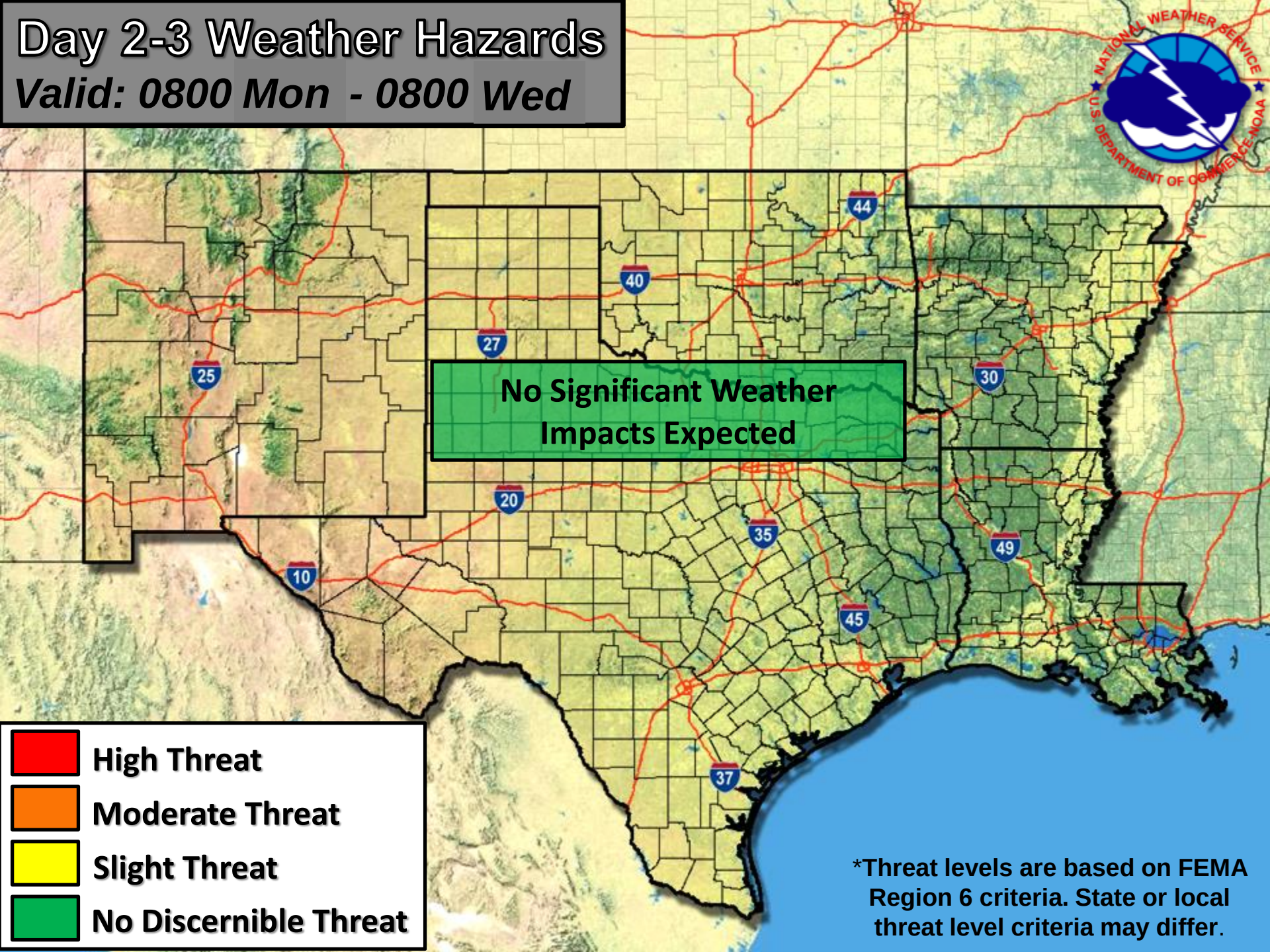

*Threat levels are based on FEMA Region 6 criteria. State or local threat level criteria may differ.

Day 4-5 Weather Hazards

Valid: 0800 Wed - 0800 Fri

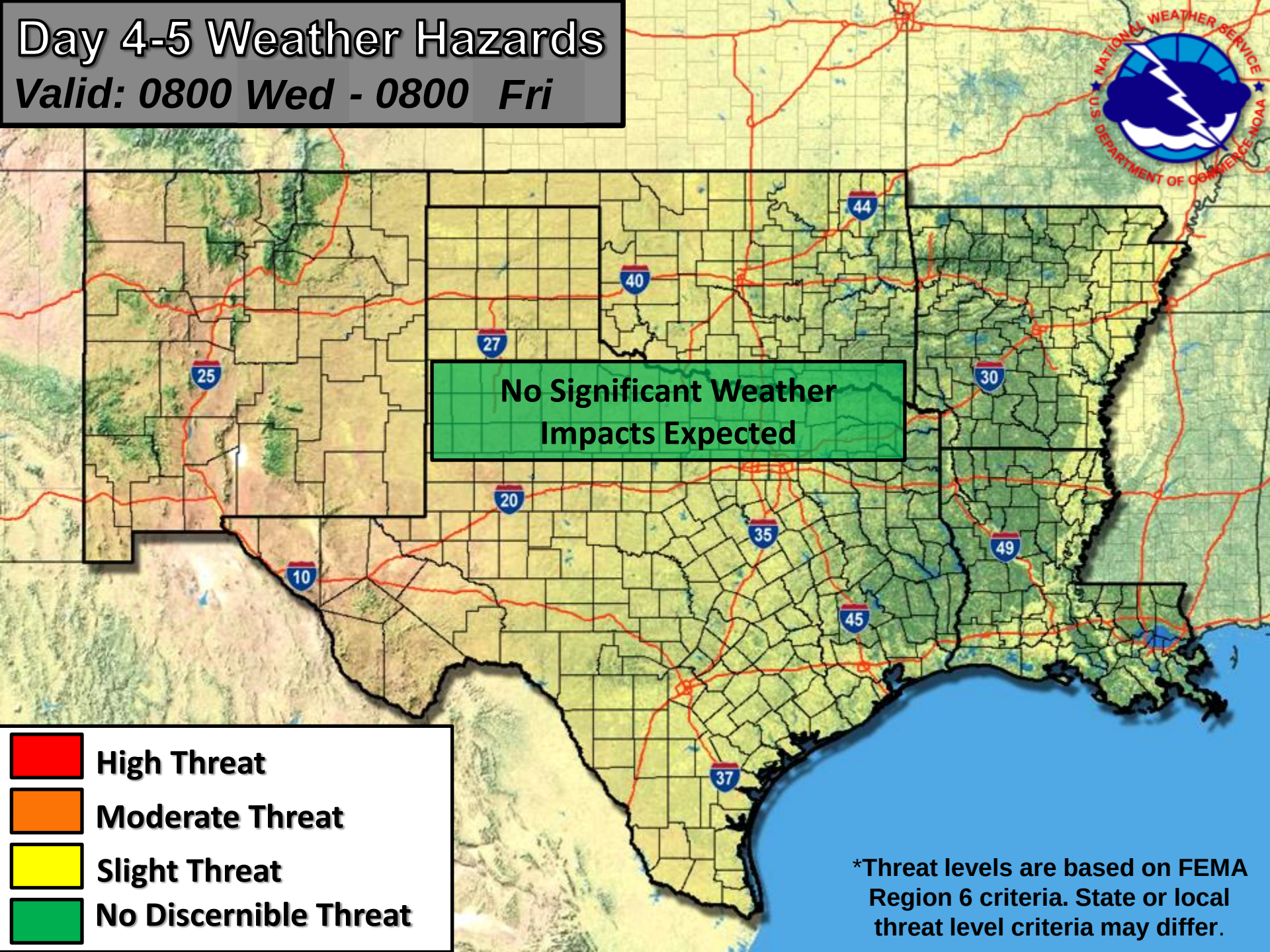

*Threat levels are based on FEMA Region 6 criteria. State or local threat level criteria may differ.

5-Day Precipitation

Sun AM - Fri AM

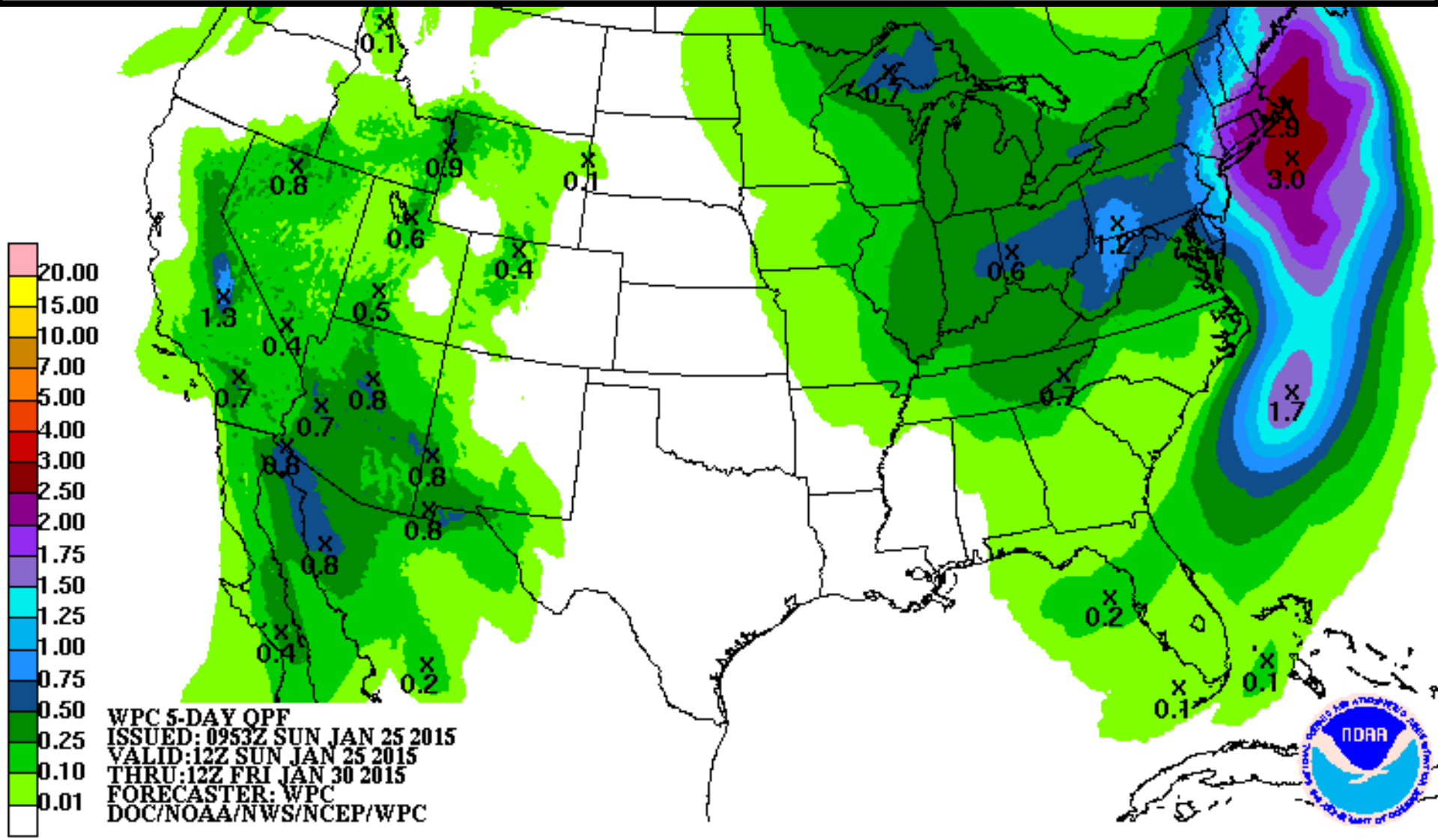

Drought Monitor Released January 22, 2015

Data valid through 7am ET on Tuesday, January 20, 2015

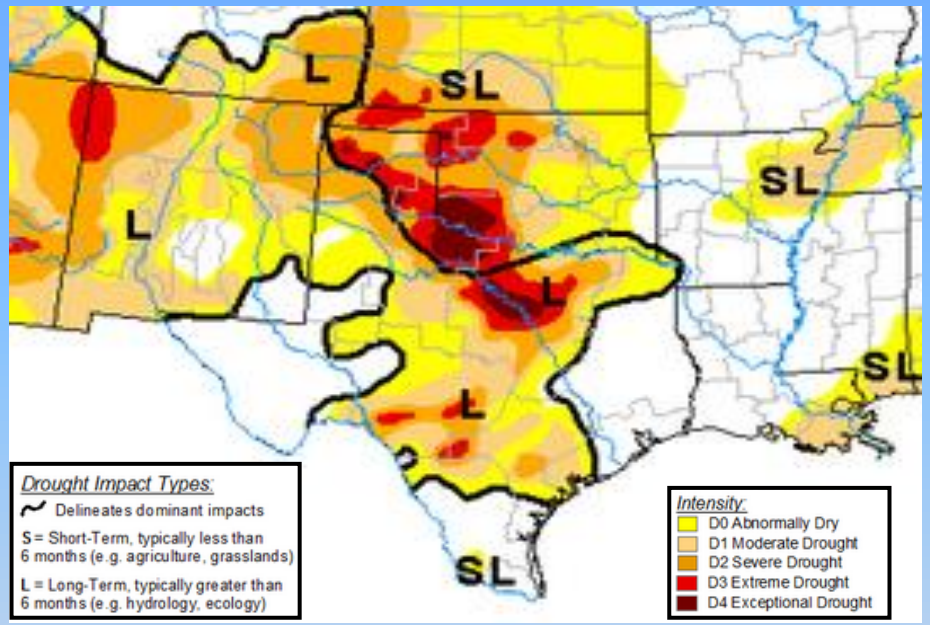

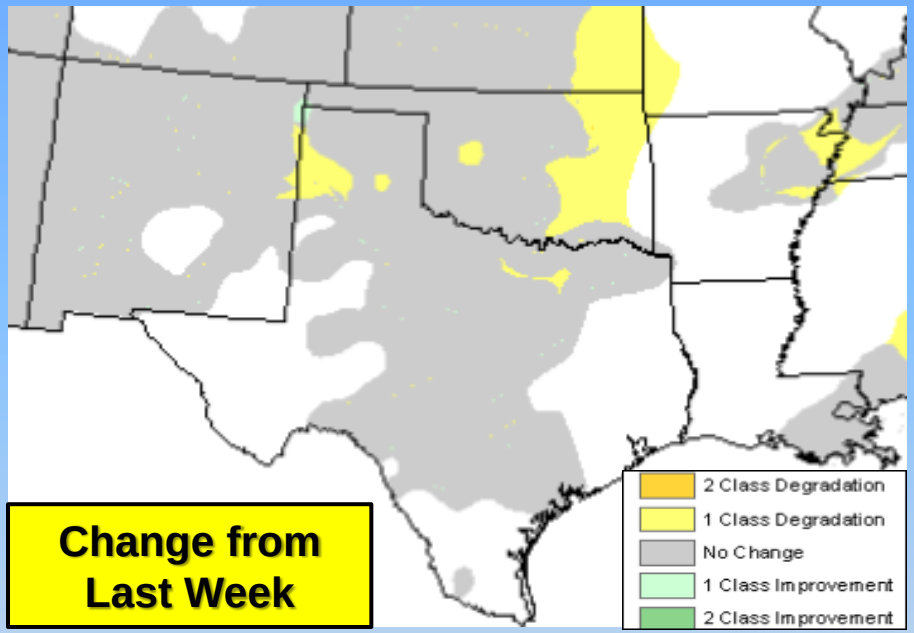

Drought Conditions (Percent Area) in D3-D4 (Extreme to Exceptional Drought)				
State	Current	Last Week	3 Months Ago	1 Year Ago
Oklahoma	22.58%	22.35%	20.87%	4.84%
Texas	11.03%	10.72%	10.97%	6.68%
New Mexico	3.70%	3.70%	8.08%	3.97%
Arkansas	0.00%	0.00%	0.00%	0.00%
Louisiana	0.00%	0.00%	0.00%	0.00%

Space Weather 3-Day Forecast

	Sunday	Monday	Tuesday
Geomagnetic Storms	Unsettled to Minor Storm (G1) (Max Kp = 5)	Active (Max Kp = 4)	Unsettled (Max Kp = 3)
Solar Radiation Storm (S1-S5)	1%	1%	1%
Radio Blackout (R1-R2)	30%	30%	30%
Radio Blackout (R3-R5)	5%	5%	5%

[Click here for a Description of the Space Weather Storm Scales]

[Click here for the Latest 3-Day Space Weather Forecast Text]

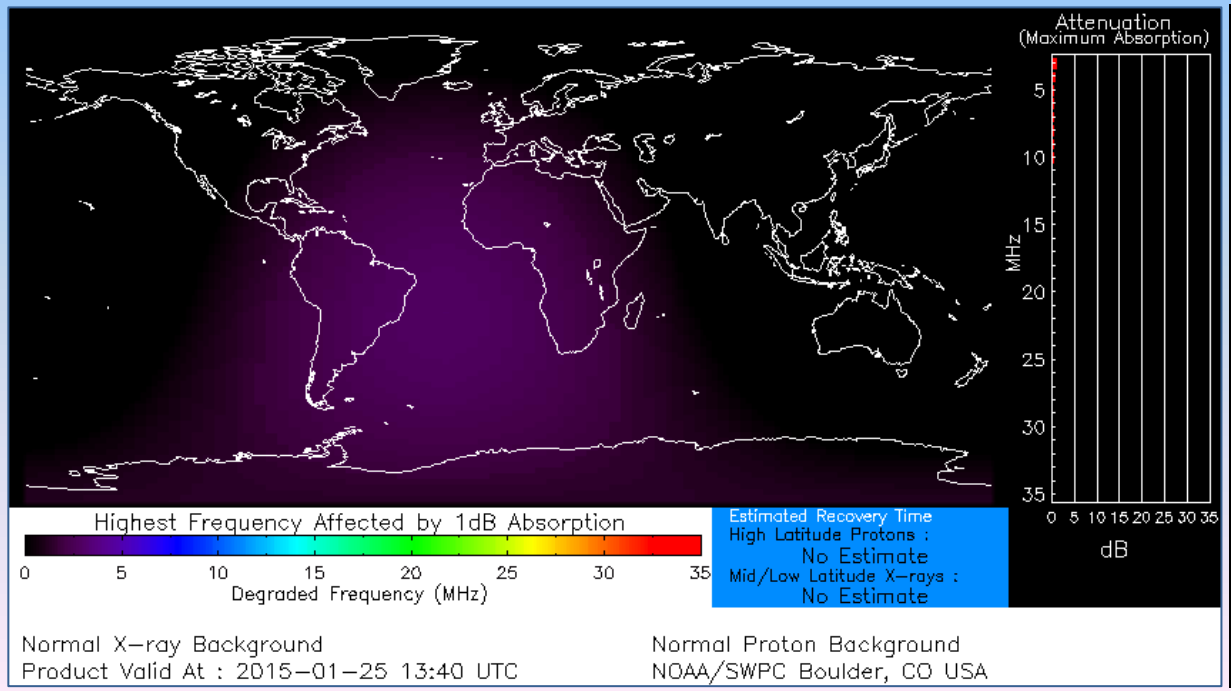



Information provided by:

National Weather Service
Southern Region Headquarters
Regional Operations Center
Fort Worth, TX

Phone: (817) 978-1100 x147
E-mail: sr-srh.roc@noaa.gov
Web: http://www.srh.noaa.gov

facebook https://www.facebook.com/NWSSouthern (NEW link!!)

twitter @NWS_Southern_US https://twitter.com/NWS_Southern_US