

# Texas Department of Public Safety Texas Division of Emergency Management

## Texas State Operations Center



### Situation Awareness Brief



Saturday, June 23<sup>rd</sup> 2018  
As of 0900 CST

# Tropical Weather Awareness

## Atlantic Tropical Cyclones and Disturbances

www.hurricanes.gov

Tropical cyclone activity is not expected during the next 48 hours.

7:25 am EDT  
Sat Jun 23 2018

100W 90W 80W 70W 60W 50W 40W 30W 20W

Current Disturbances and Two-Day Cyclone Formation Chance:  < 40%  40-60%  > 60%

Tropical or Sub-Tropical Cyclone:  Depression  Storm  Hurricane

 Post-Tropical Cyclone or Remnants

# Incidents Reported to the State Operations Center (last 24 hours)

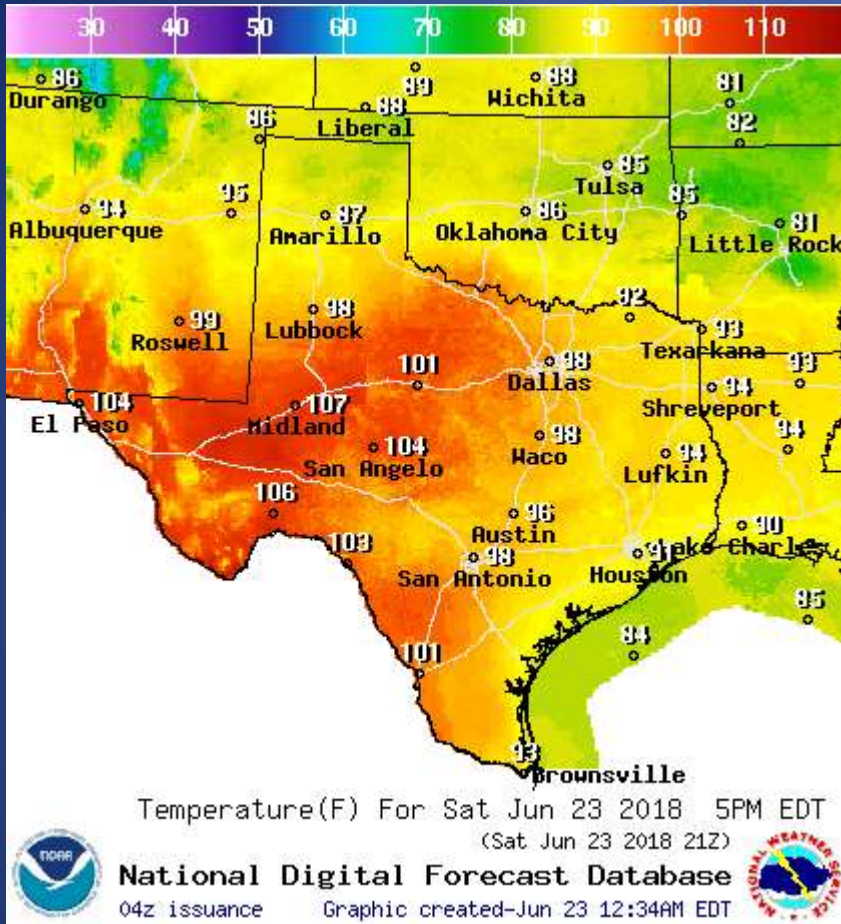
<b>DATE</b>	<b>EVENT / INCIDENT</b>	<b>LOCATION (City/County)</b>	<b>Final Report: Y/N</b>
06/22/18	Silver Alert Activation for El Paso PD	El Paso County	N
06/22/18	Silver Alert Discontinuation for El Paso PD	El Paso County	Y
06/22/18	Initial Report of a Wildfire	Ellis County	N

# Informational Products

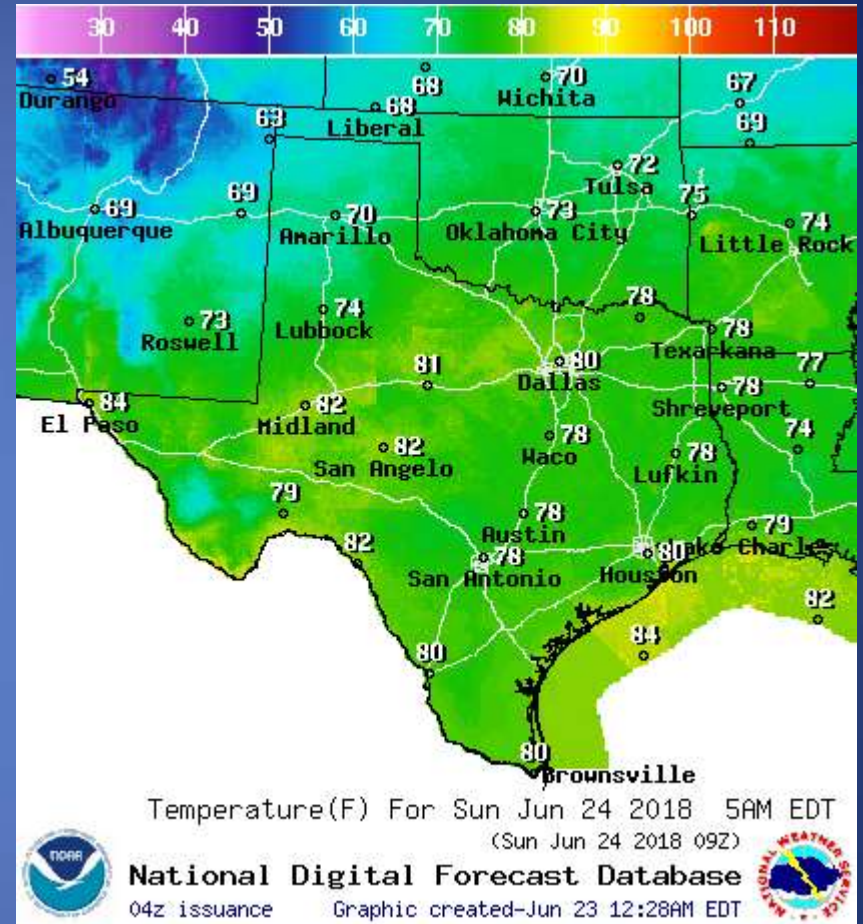
## Distributed by the State Operations Center

DATE	SUBJECT
06/22/18	NWS Fort Worth Update: Dangerous Heat and Storm Chances
06/22/18	NWS Amarillo- Friday June 22nd, 2018 Severe Weather Outlook Update
06/22/18	FEMA Region VI Spot Report #5 FEMA Region 6 Weather
06/22/18	INVITE - Preparedness & Response Workshop in Conroe
06/23/18	NWS Brownsville: Public Information Statement - rainfall reports over the last 120 hours
06/23/18	NWS Houston/Galveston: Public Information Statement - Rainfall totals from the past 5 days
6/23/18	Daily NWS Threat Brief for Saturday for FEMA Region 6
6/23/18	NWS Shreveport, LA Scattered Strong to Severe Thunderstorms will once again be Possible

# Weather Forecast

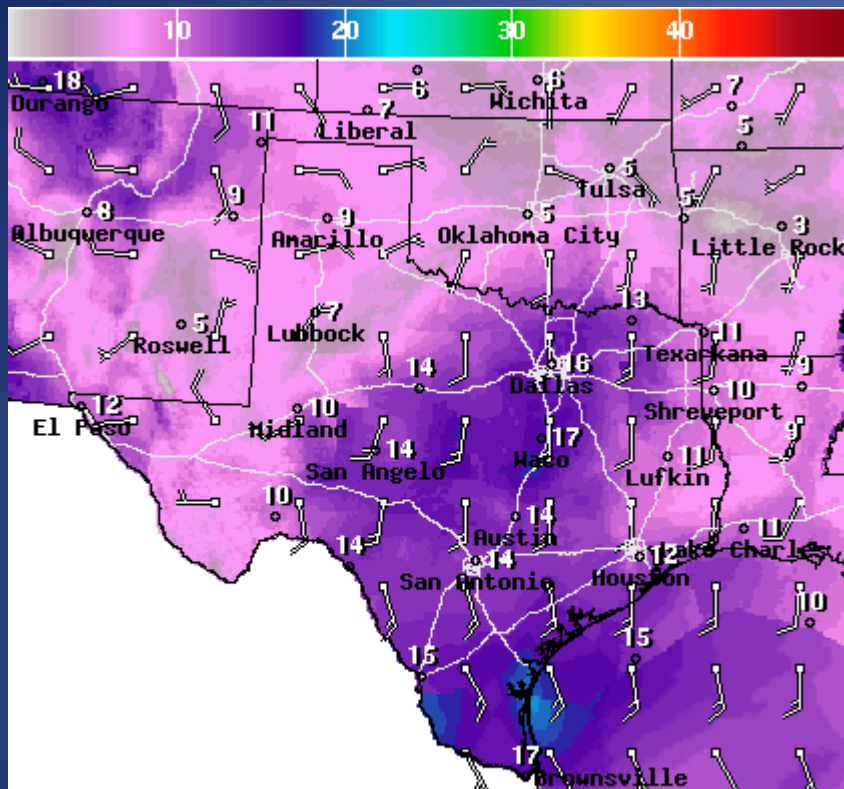


Highs



Lows

# Weather Forecast



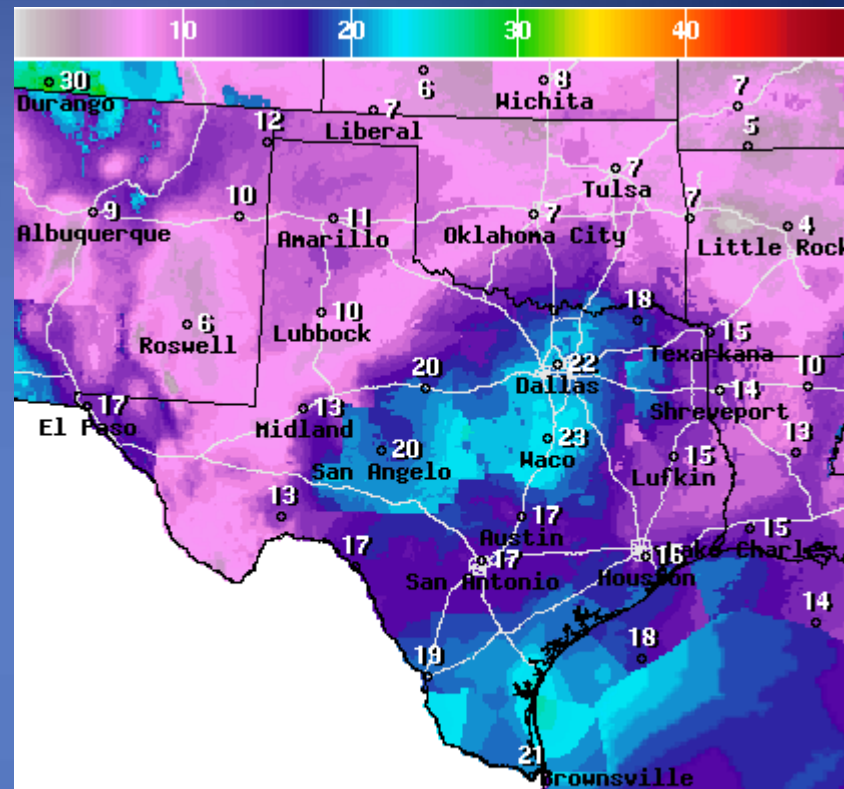
WindSpd(Kts) & WindDir For Sat Jun 23 2018 5PM EDT

(Sat Jun 23 2018 21Z)



National Digital Forecast Database

04z issuance Graphic created-Jun 23 12:32AM EDT



Wind Gust(Kts) Sat Jun 23 2018 5PM EDT

(Sat Jun 23 2018 21Z)



National Digital Forecast Database

04z issuance Graphic created-Jun 23 12:40AM EDT



## Wind Speeds

## Gusts

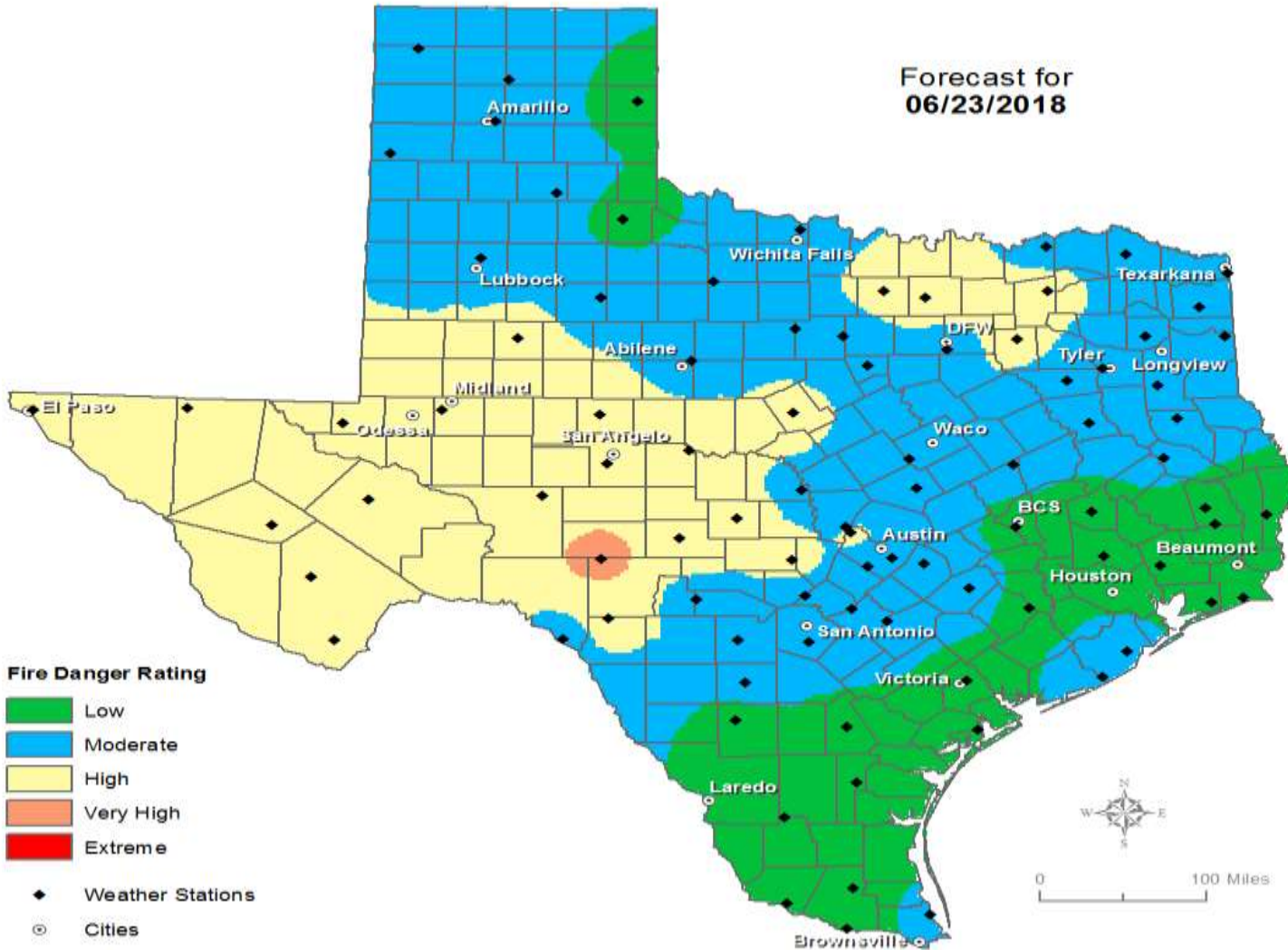
# Weather Warning/Advisories Issued

<b>DATE6/23/18</b>	<b>WARNING TYPE</b>	<b>LOCATION</b>
06/22/18	Flood Warning	Cameron and Hidalgo Counties
06/22/18	Flood Warning for Urban Areas and Small Streams	Hidalgo County
06/22/18	Severe Thunderstorm Warning	Bailey, Carson, Castro, Collingsworth, Dallam, Donley, Gray, Hansford, Hartley, Hemphill, Hutchinson, Lamb, Lipscomb, Moore, Ochiltree, Oldham, Parmer, Potter, Roberts, Sherman and Wheeler Counties
06/22/18	Urban and Small Stream Flood Advisory for Poor Drainage Areas	Sherman County
06/22/18	Tornado Warning	Carson, Donley, Gray, Hutchinson, Lipscomb, Ochiltree, Roberts and Wheeler Counties
06/22/18	Flood Warning Continues	Copano Creek in Aransas and Refugio Counties; Mission River in Refugio County;
06/23/18	Flood Warning	Cameron and Hidalgo Counties
06/23/18	Flood Warning for Urban Areas and Small Streams	Hidalgo County

# Fire Danger Forecast

## Forecast Fire Danger

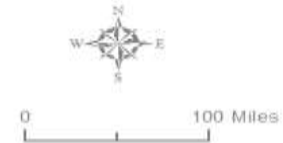
Forecast for  
06/23/2018



### Fire Danger Rating



- ◆ Weather Stations
- Cities





# Burn Bans and KBDI INDEX

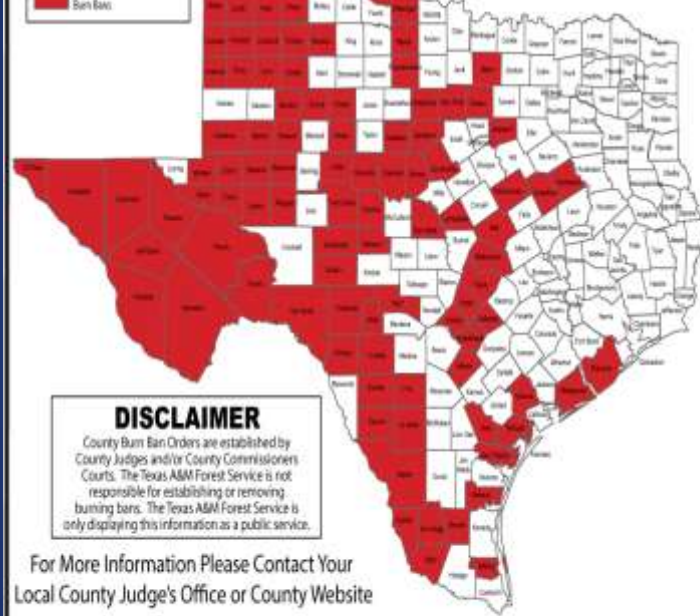
## OUTDOOR BURN BANS

June 22, 2018



Email updates to:  
burnban@tfs.tamu.edu

Counties without Established Burn Bans  
 Counties with Established Burn Bans



### DISCLAIMER

County Burn Ban Orders are established by County Judges and/or County Commissioners Courts. The Texas A&M Forest Service is not responsible for establishing or removing burning bans. The Texas A&M Forest Service is only displaying this information as a public service.

For More Information Please Contact Your Local County Judge's Office or County Website

RED FLAG WARNINGS: [www.weather.gov](http://www.weather.gov)  
Burn Ban RSS feed available at <http://tfsrtp.tamu.edu/wildfires/BurnBan.xml>

### Counties with Burn Bans: 110

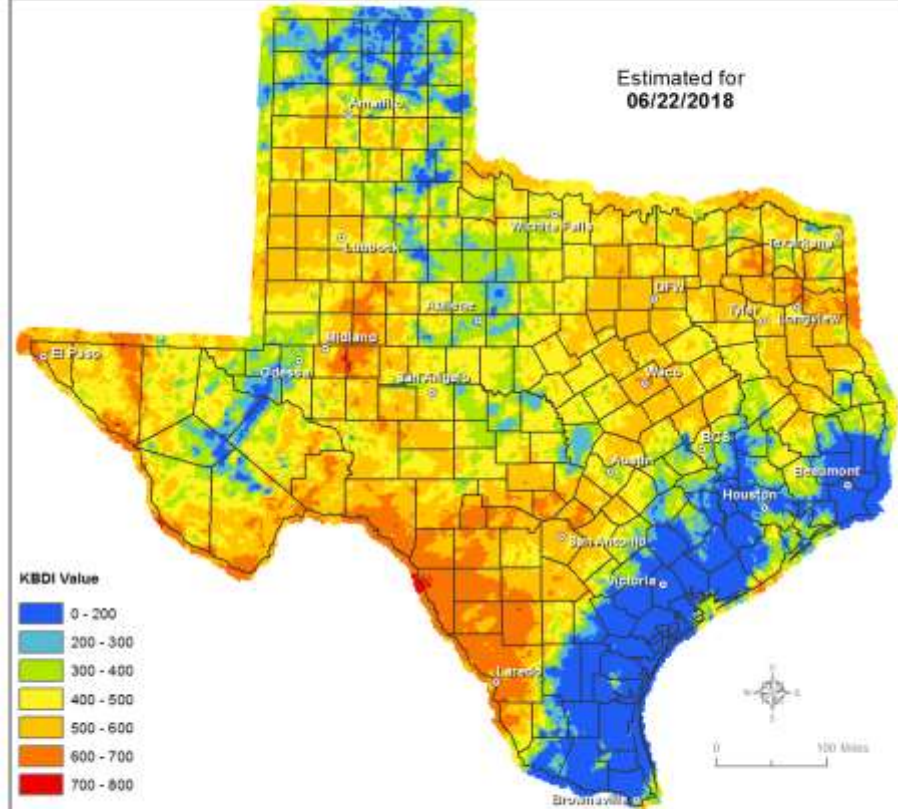
- |           |              |            |
|-----------|--------------|------------|
| Andrew    | Jeff Davis   | Webb       |
| Armstrong | Jim Hogg     | Wilbarger  |
| Bailey    | Johnson      | Wilcox     |
| Baylor*   | Kerr*        | Williamson |
| Bee       | Kinney       | Wise       |
| Bell      | Kiowa        | Winkler*   |
| Borden    | La Salle     | Wise       |
| Brazoria  | Lamb         | Yoakum     |
| Brewster  | Lampasas     | Zapata     |
| Briscoe   | Limestone    | Zavala     |
| Brooks    | Lipscomb     |            |
| Brown     | Lubbock      |            |
| Caldwell  | Lynn         |            |
| Callahan  | Martin       |            |
| Cannon    | Matagorda    |            |
| Castro    | McLennan     |            |
| Childress | Menard       |            |
| Cochran   | Midland      |            |
| Coke      | Nolan        |            |
| Coleman   | Ochiltree    |            |
| Comal     | Palo Pinto   |            |
| Comanche  | Parker       |            |
| Concho    | Parramatta   |            |
| Cooper    | Pecos        |            |
| Crosby    | Pitkin       |            |
| Culberson | Presidio     |            |
| Dallas    | Randall      |            |
| Dickens   | Reagan       |            |
| Dimmit    | Real         |            |
| Donley    | Reeves       |            |
| Eastland  | Refugio      |            |
| Ector     | Rusk         |            |
| Edwards   | San Patricio |            |
| El Paso   | San Saba     |            |
| Fisher    | Schleicher   |            |
| Floyd     | Scary        |            |
| Foard     | Sherman      |            |
| Frio      | Starr        |            |
| Gaillard  | Stephens     |            |
| Gillespie | Sutton       |            |
| Gladwin   | Tarrant      |            |
| Hale      | Texas        |            |
| Harris    | Throckmorton |            |
| Haskell   | Tom Green    |            |
| Hartley   | Town         |            |
| Hays      | Upton        |            |
| Hemphill  | Uvalde       |            |
| Hendry    | Val Verde    |            |
| Howard    | Victoria     |            |
| Hudspeth  | Ward         |            |

\* Burn Ban modified during a Red Flag Warning  
\* Burn Ban modified during a County Specific

## Keetch-Byram Drought Index

(4 km x 4 km resolution)

Estimated for  
06/22/2018



### KBDI Value

- 0 - 200
- 200 - 300
- 300 - 400
- 400 - 500
- 500 - 600
- 600 - 700
- 700 - 800



Produced by TAMU Spatial Sciences Laboratory  
in partnership with Texas A&M Forest Service





# Training

DATES		TITLE	COURSE	LOCATION
06/04/18	07/09/18	Community Emergency Response Team (CERT) Course	G-317	Yoakum
06/23/18	06/24/18	HazMat First Responder Awareness/Operations	H-204	Santo

# Exercises

DATE(S)		AGENCY/LOCATION	EXERCISE
06/23/18	06/23/18	City of Angleton	Seminar: Hurricane Seminar and Expo - Are you prepared?

# Statewide Significant Events

DATE(S)		LOCATION	EVENT
06/01/18	08/18/18	Canyon	Texas Outdoor Musical
06/22/18	06/27/18	Houston	Houston Astros Home Baseball Game