

Texas Department of Public Safety Texas Division of Emergency Management

Texas State Operations Center



Situation Awareness Brief



Monday, June 11th 2018
As of 0900 CST

Tropical Weather Awareness

Atlantic Tropical Cyclones and Disturbances

www.hurricanes.gov

Tropical cyclone activity is not expected during the next 48 hours.

7:16 am EDT
Mon Jun 11 2018

100W 90W 80W 70W 60W 50W 40W 30W 20W

Current Disturbances and Two-Day Cyclone Formation Chance:  < 40%  40-60%  > 60%

Tropical or Sub-Tropical Cyclone:  Depression  Storm  Hurricane

 Post-Tropical Cyclone or Remnants

Incidents Reported to the State Operations Center (last 24 hours)

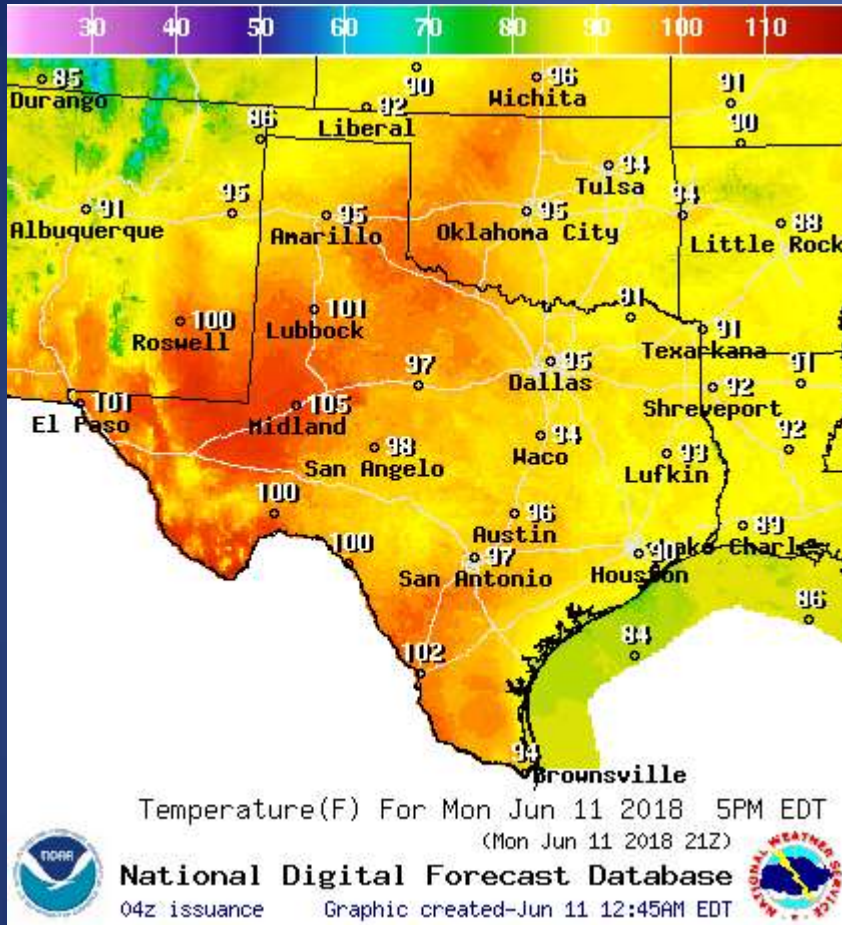
DATE	EVENT / INCIDENT	LOCATION (City/County)	Final Report: Y/N
06/10/18	Initial Report of a Road Closure with Hazmat	Goliad County	N
06/10/18	Update Report #1 of a Road Closure with Hazmat	Goliad County	N
06/10/18	Final Report of the Jones Canyon Fire	Jeff Davis County	Y
06/10/18	Update Report #5 of the Scenic Loop Complex Fire	Jeff Davis County	N
06/10/18	Initial and Final Report of a Structure Fire	Brooks County	Y
06/10/18	Final Report of a Road Closure with Hazmat	Goliad County	Y
06/10/18	Initial Report of a Commercial Building Fire	Henderson/Rusk Co	N

Informational Products

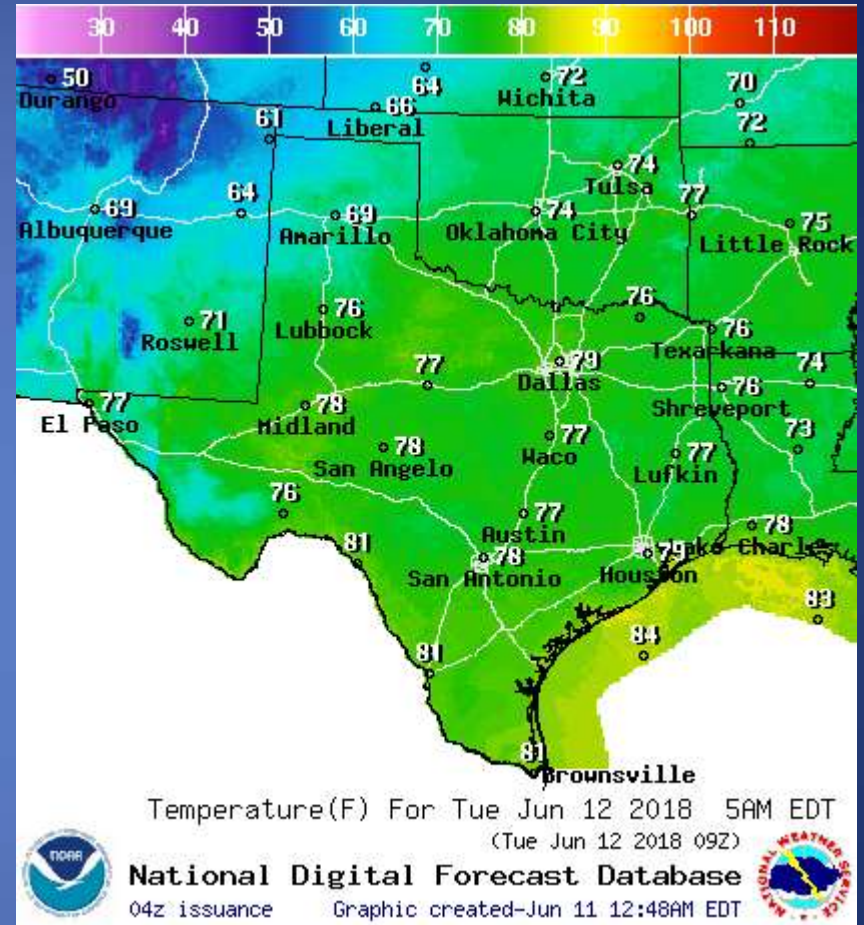
Distributed by the State Operations Center

DATE	SUBJECT
06/10/18	FEMA REGION 6 RRCC DAILY SITUATIONAL AWARENESS REPORT
06/10/18	NWS Houston Update: Eye on the Tropics
06/11/18	NWS Austin/San Antonio Tropical Update and Dispelling Rumors
06/11/18	FEMA Region 6 Daily Situation Awareness Brief
06/11/18	Daily NWS Threat Brief for Monday, June 11, 2018 for FEMA Region 6

Weather Forecast

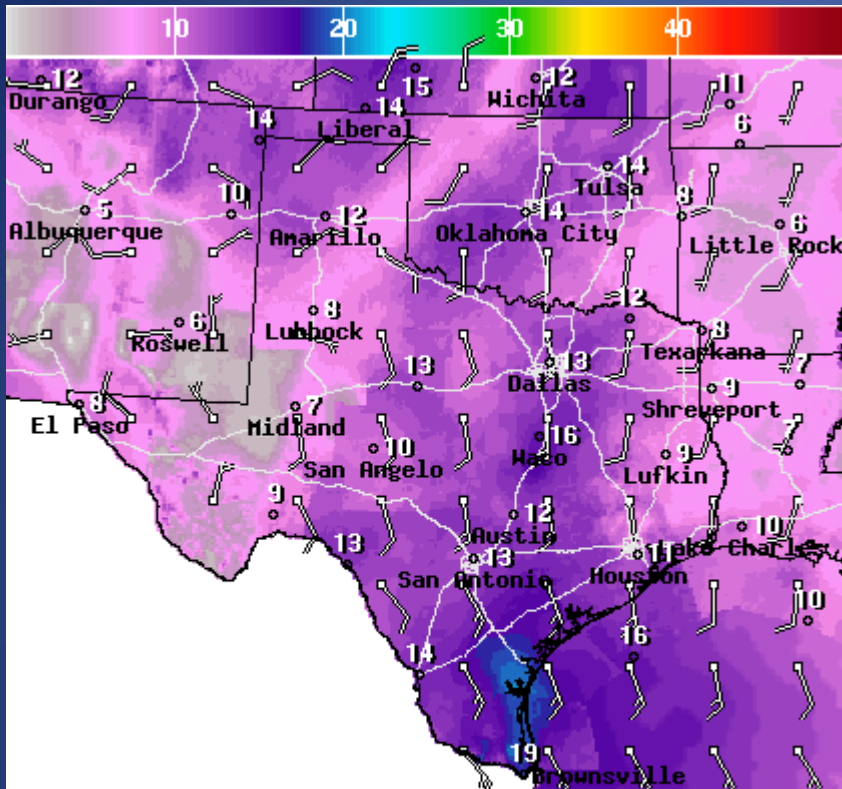


Highs



Lows

Weather Forecast



Wind Spd(Kts) & Wind Dir For Mon Jun 11 2018 5PM EDT

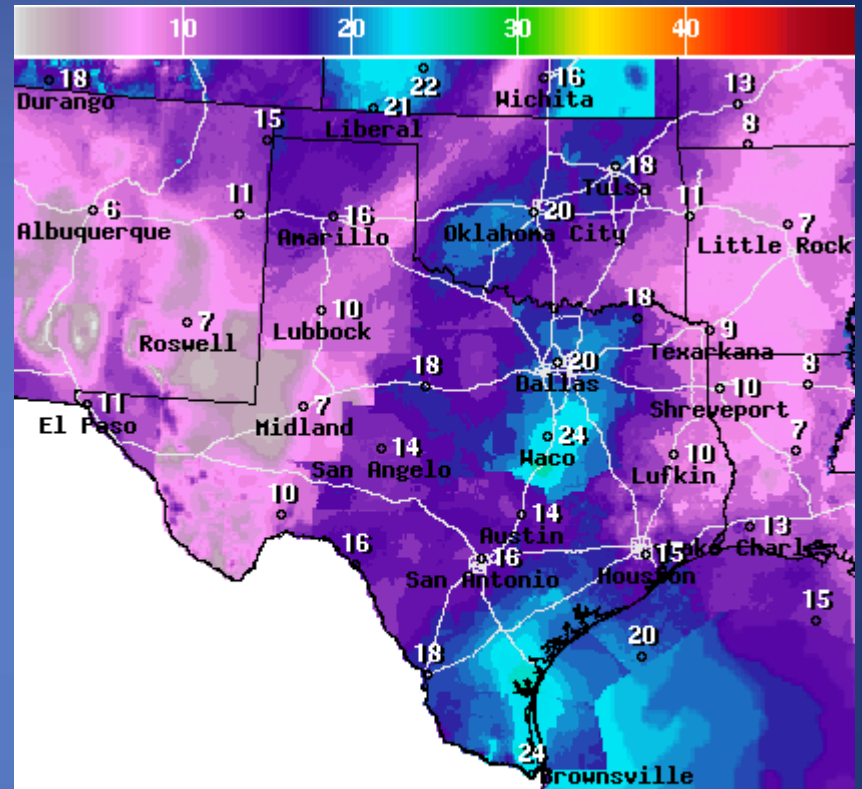
(Mon Jun 11 2018 21Z)



National Digital Forecast Database

03z issuance

Graphic created-Jun 10 11:47PM EDT



Wind Gust(Kts) Mon Jun 11 2018 5PM EDT

(Mon Jun 11 2018 21Z)



National Digital Forecast Database

04z issuance

Graphic created-Jun 11 12:54AM EDT



Wind Speeds

Gusts

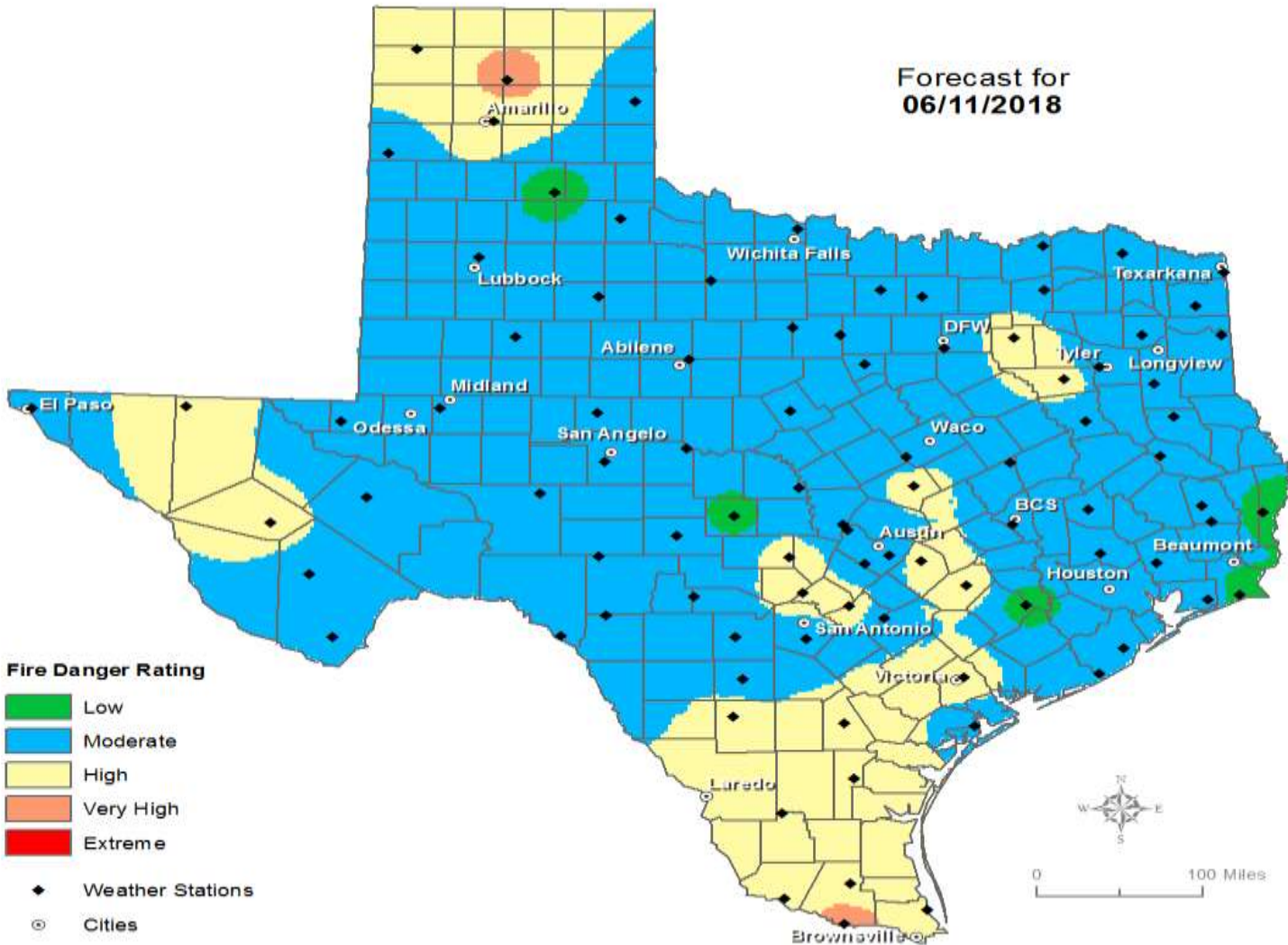
Weather Warning/Advisories Issued

DATE	WARNING TYPE	LOCATION
06/10/18	Urban and Small Stream Flood Warning	Shelby County
06/10/18	Severe Thunderstorm Warning	Crosby, Dickens, Garza, Glasscock, Hale, Howard, Kent, King, Lubbock, Mitchell, Pecos, Smith, Stonewall, and Terrell Counties
06/10/18	Small Stream Flood Advisory	Terrell County
06/10/18	Tornado Warning	Jasper, Newton, Sabine, and San Augustine Counties
06/10/18	Flash Flood Warning	Sabine and San Augustine Counties

Fire Danger Forecast

Forecast Fire Danger

Forecast for
06/11/2018



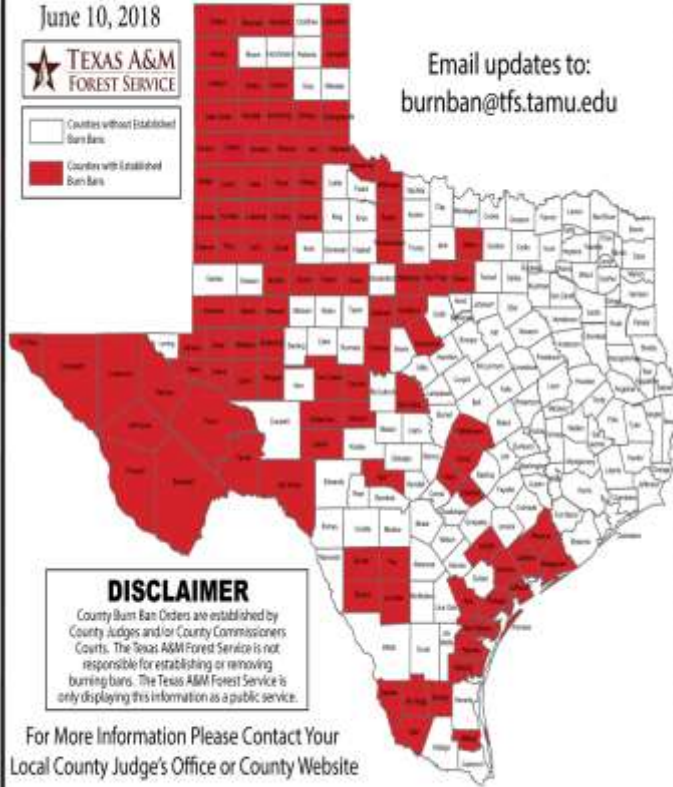
Burn Bans and KBDI INDEX

OUTDOOR BURN BANS

June 10, 2018



Email updates to:
burnban@tfs.tamu.edu



DISCLAIMER

County Burn Ban Orders are established by County Judges and/or County Commissioners Courts. The Texas A&M Forest Service is not responsible for establishing or removing burning bans. The Texas A&M Forest Service is only displaying this information as a public service.

For More Information Please Contact Your Local County Judge's Office or County Website

RED FLAG WARNINGS: www.weather.gov

Burn Ban RSS feed available at <http://tfsftp.tamu.edu/wildfires/BurnBan.xml>

Counties with Burn Bans: 103

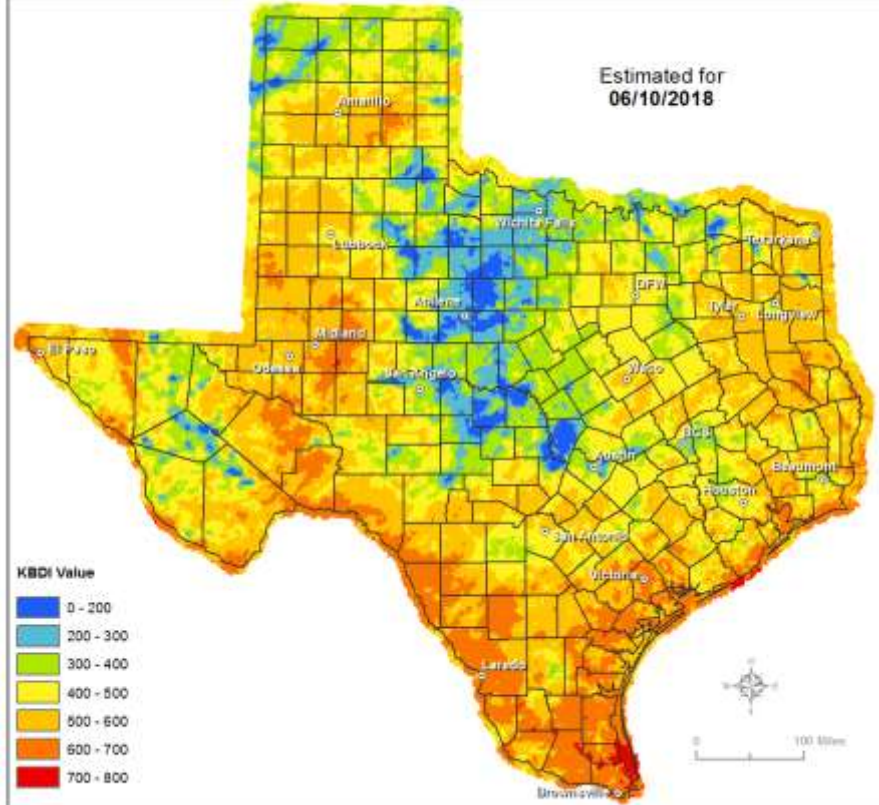
Counties with Burn Bans: 103	Counties without Burn Bans: 103
Andrews	Jones
Aransas	Keel
Aransas	King
Archer	La Salle
Armstrong	Lewis
Baker	Lipscomb
Baylor*	Lubbock
Bee	Lynn
Borden	Marlin
Brewster	Matagorda
Briscoe	Menard
Brooks	Midland
Caldwell	Montgomery
Callahan	Nacogoches
Callaghan	Nolan
Carson	Orange
Castro	Palo Pinto
Childress	Parker
Cochran	Parramatta
Collingsworth	Pecos
Comanche	Potter
Concho	Presidio
Crawford	Randall
Crosby	Reagan
Culberson	Reeves
Dallam	Rockwall
Deaf Smith	San Antonio
DeWitt	San Beto
Dickens	San Diego
Dimmit	Schleicher
Donley	Scurry
Duval	Shelby
Ector	Starr
El Paso	Stephens
Fisher	Sutton
Floyd	Swisher
Frio	Tarrant
Garza	Texas
Gillespie	Throckmorton
Hale	Tom Green
Hall	Travis
Hansford	Upton
Harden	Val Verde
Hartley	Victoria
Hays	Ward
Hemphill	Wharton
Hockley	Wilbarger
Houston	Willacy
Hudspeth	Williamson
Jackson	Winkler*
Jeff Davis	Wise
Jim Hogg	Yoakum
	Zapata

* Burn bans are being lifted Top 100 Fire Dept. has been notified and will notify its residents


Keetch-Byram Drought Index

(4 km x 4 km resolution)

Estimated for
06/10/2018



KBDI Value

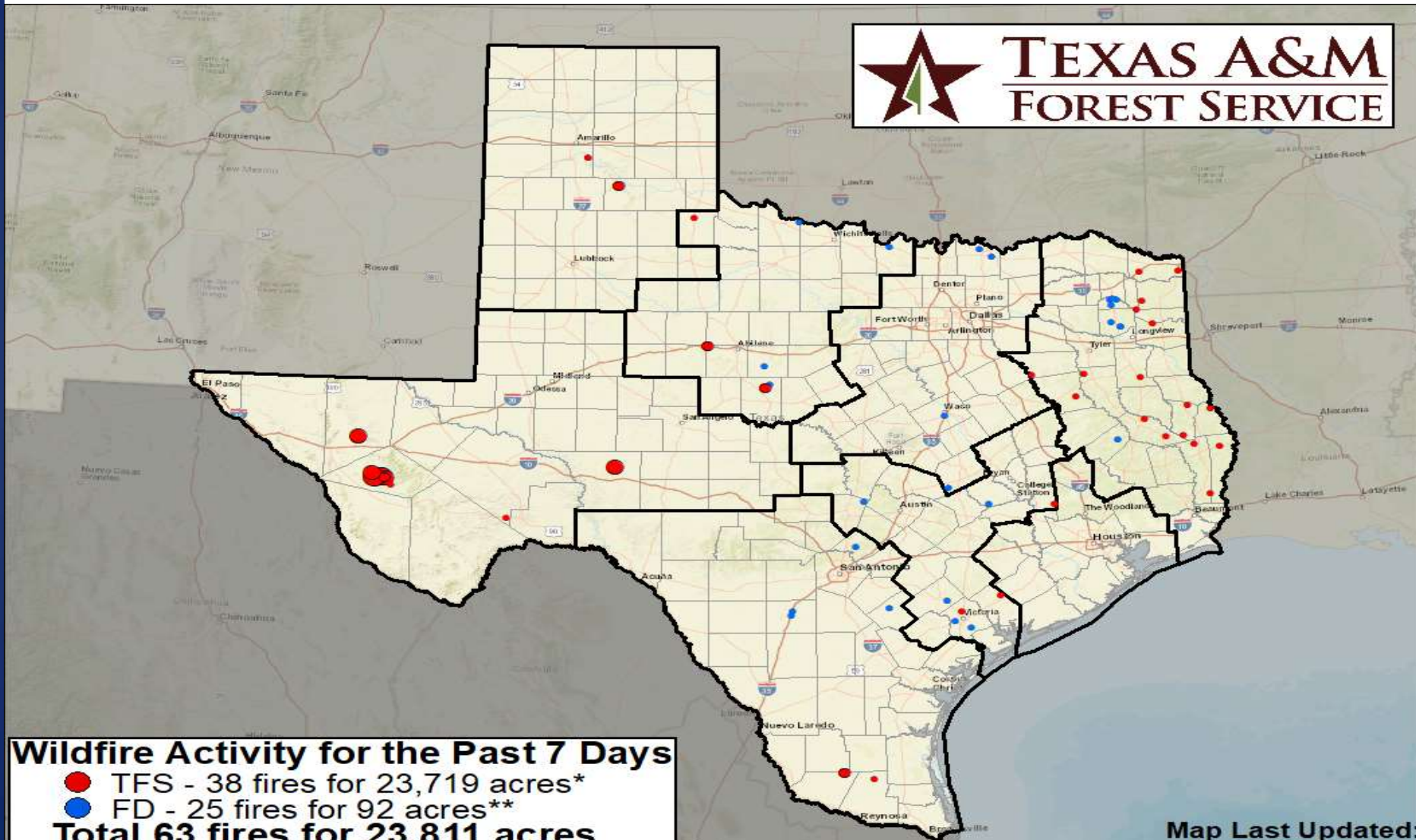


Produced by TAMU Spatial Sciences Laboratory in partnership with Texas A&M Forest Service



Fire Activity (*Last 24 Hours)

Reports 510 (+4) fires and 228,644 (+37,399) acres destroyed this year. There are 103 (no change) counties with burn bans. The Keetch–Byram Drought Index list 188 (+8) counties with an average over 400.



Wildfire Activity for the Past 7 Days

- TFS - 38 fires for 23,719 acres*
- FD - 25 fires for 92 acres**

Total 63 fires for 23,811 acres

Map Last Updated:
6/10/2018

* Wildfires Texas A&M Forest Service assisted local Fire Departments (publicaff@wildfires.com)
** Wildfires reported by Fire Departments through Fire Department Directory (fireconnect@fs.samu.edu)
Updated By: Texas A&M Forest Service Emergency Operations Center (eo@fs.samu.edu)

Training

DATES		TITLE	COURSE	LOCATION
06/02/18	06/16/18	Community Emergency Response Team (CERT) Course	G-317	Fort Worth
06/08/18	06/16/18	Intermediate Incident Command System for Expanding Incidents	G-300	Wichita Falls
06/11/18	06/11/18	Critical Infrastructure Key Resources Awareness Course	AWR-213	Grand Prairie
06/11/18	06/12/18	Intermediate Incident Command System for Expanding Incidents	G-300	Galveston
06/11/18	06/13/18	Instructional Presentation and Evaluation Skills	G-141	Dallas
06/11/18	06/13/18	Intermediate Incident Command System for Expanding Incidents	G-300	Waco
06/11/18	06/13/18	Intermediate Incident Command System for Expanding Incidents	G-300	Corpus Christi
06/11/18	06/15/18	NFPA 472 HazMat Technician - Pro-Board Certification	H-501	Brownwood
06/11/18	06/15/18	All-Hazards Incident Management Team	O-305	Dallas

Exercises

DATE(S)		AGENCY/LOCATION	EXERCISE
06/11/18	06/11/18	Fort Worth Office of Emergency Management	Functional: 2018 EOC FX Railroad Hazmat
06/12/18	06/13/18	City of Angleton/Angleton	Functional: Active Church Shooter - Are We Ready?
06/12/18	06/13/18	Texas Department of State Health Services/DOE/ Bay City	Full-scale/Tabletop: South Texas Project FEMA Evaluated Ingestion Pathway Exercise

Statewide Significant Events

DATE(S)		LOCATION	EVENT
06/01/18	08/18/18	Canyon	Texas Outdoor Musical