

# Texas Department of Public Safety Texas Division of Emergency Management

## Texas State Operations Center



### Situation Awareness Brief



Thursday, May 31<sup>th</sup> 2018  
As of 0900 CST

# Incidents Reported to the State Operations Center (last 24 hours)

<b>DATE</b>	<b>EVENT / INCIDENT</b>	<b>LOCATION (City/County)</b>	<b>Final Report: Y/N</b>
05/30/18	Initial Report of a Natural Gas Line Puncture	Gregg County	N
05/30/18	Update Report #1 of a Natural Gas Line Puncture	Gregg County	N
05/30/18	Final Report of a Natural Gas Line Puncture	Gregg County	Y
05/30/18	Silver Alert Continuation for Abilene PD	Taylor County	N
05/30/18	Initial Report of a Road Closure (IH 45)	Navarro County	N
05/30/18	Report of the Live Oak Shores Fire	Live Oak County	Y
05/30/18	Silver Alert Discontinuation for the Abilene PD	Taylor County	Y
05/31/18	Final Report on the Road Closure (US 271)	Lamar County	Y
05/31/18	Initial Report of a Road Closure (IH10)	Colorado County	N

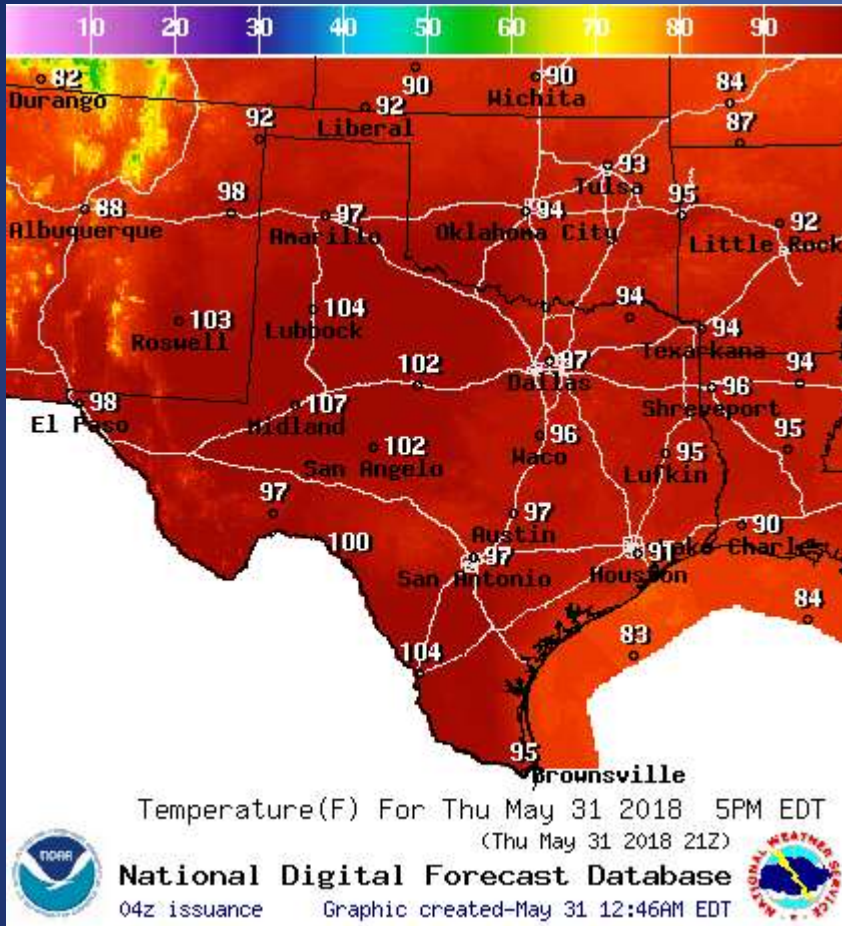
# Informational Products

## Distributed by the State Operations Center

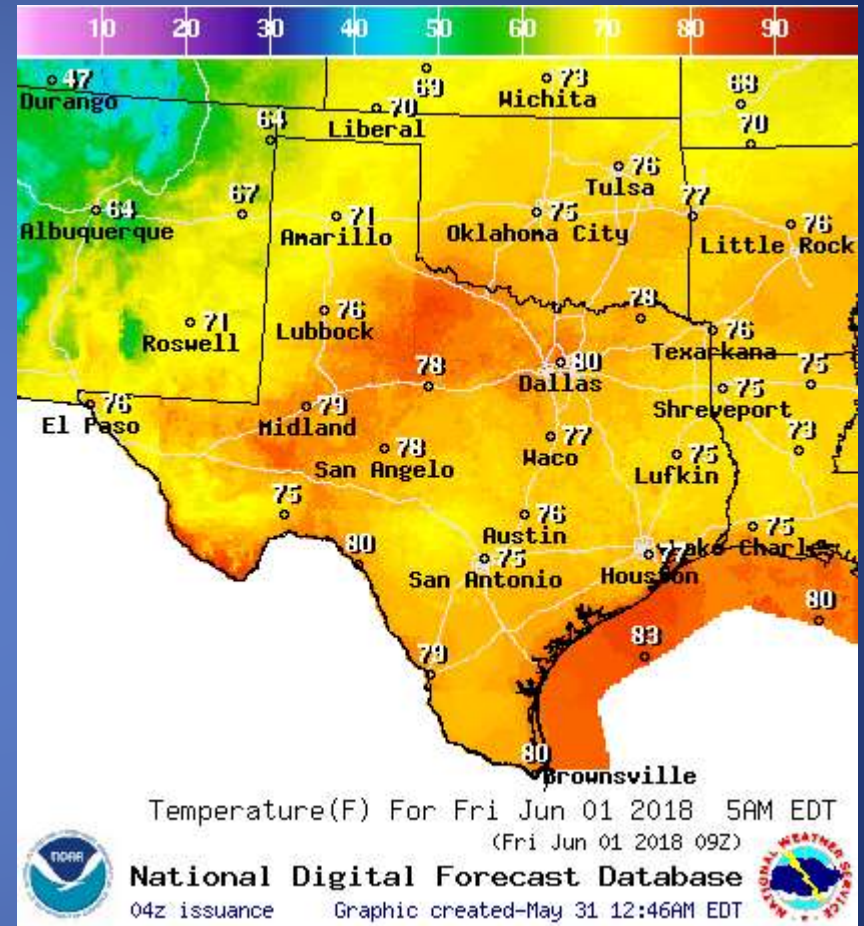
DATE	SUBJECT
05/30/18	NWS Amarillo Public Information Statement: Tornado Assessment
05/30/18	NWS Houston/Galveston- Electronic version of NWS Severe Weather/Hurricane Guide at this link
05/31/18	NWS Amarillo: Preliminary Local Storm Report Summary
05/31/18	FEMA Region 6 Daily Situation Awareness Brief
05/31/18	Daily NWS Threat Brief for Thursday, May 31, 2018 for FEMA Region 6



# Weather Forecast

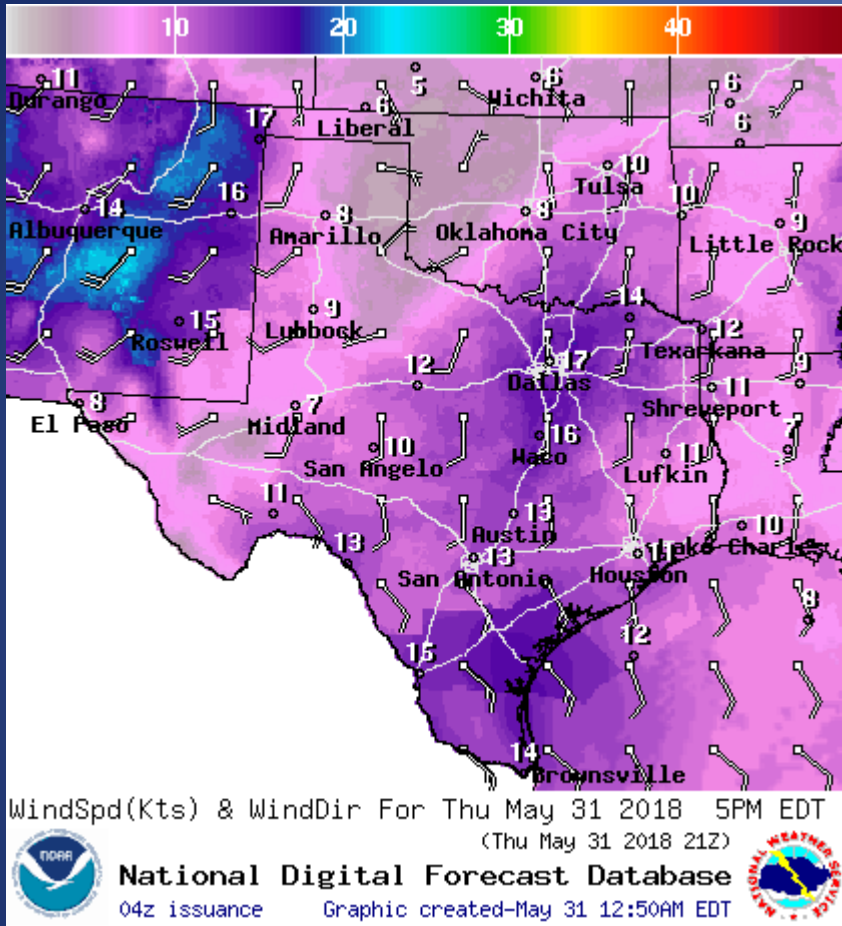


Highs

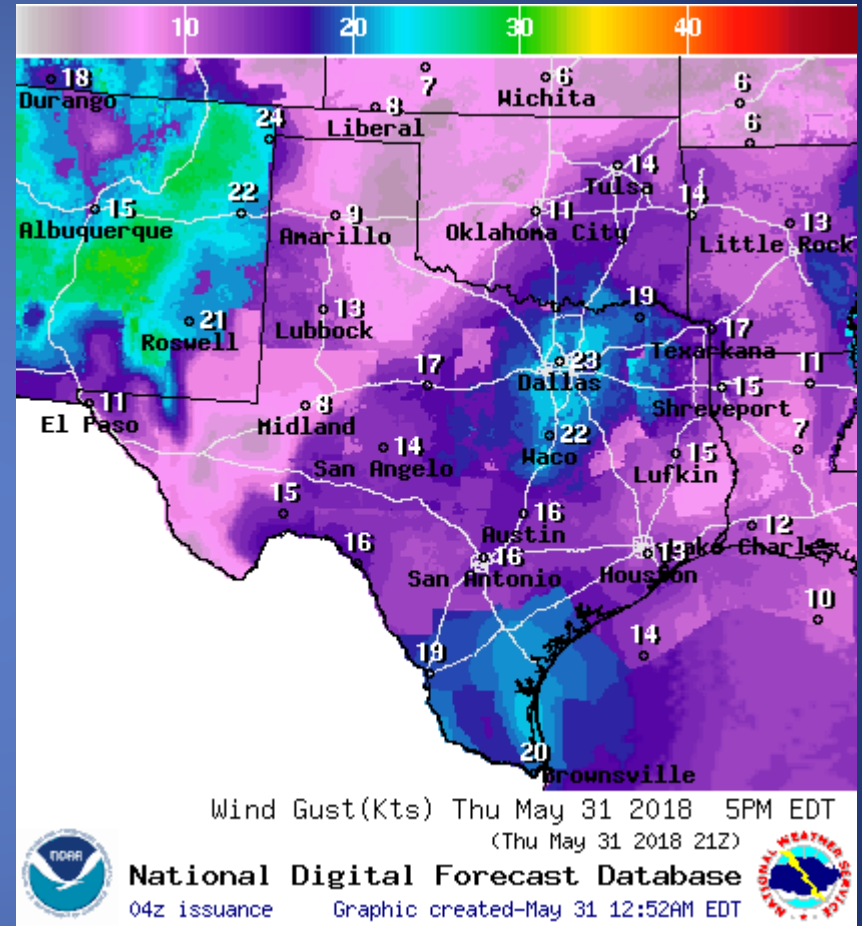


Lows

# Weather Forecast



## Wind Speeds



## Gusts

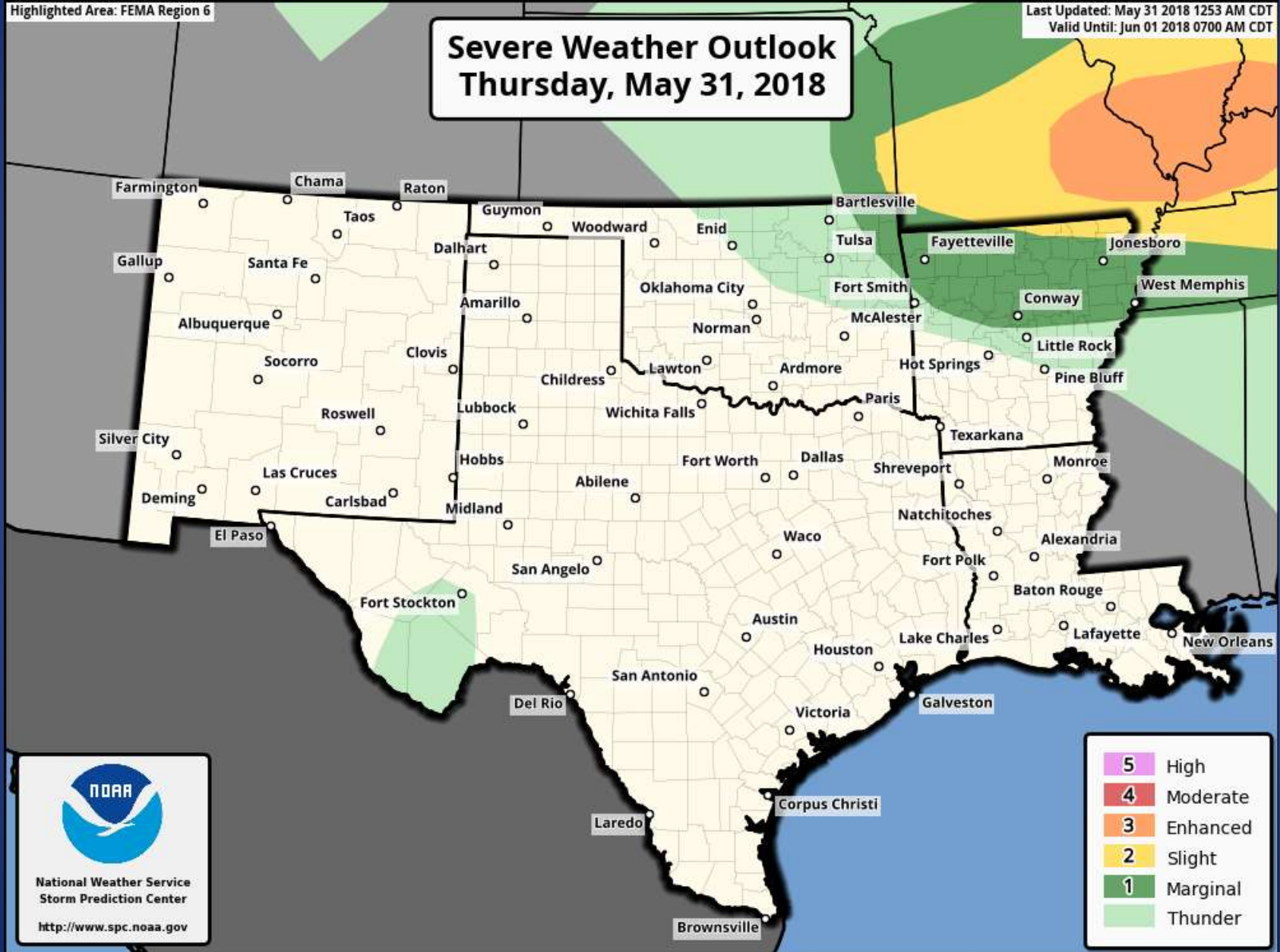


# Hazardous Weather

Highlighted Area: FEMA Region 6

Last Updated: May 31 2018 1253 AM CDT  
Valid Until: Jun 01 2018 0700 AM CDT

**Severe Weather Outlook  
Thursday, May 31, 2018**



# Hazardous Weather

## Heat Advisory

Through Early This Evening...

Weather Forecast Office  
Midland/Odessa, TX  
Issued May 31, 2018 4:30 AM CT



### Heat Advisory for...

- + Southern Lea County, NM
- + Most of West Texas

### Temperatures...

- + Near 100°F in the Davis Mtns.
- + 105°F-114°F elsewhere.

### Heat Safety Tips...

- + Reduce outdoor activity.
- + Drink plenty of water.
- + Take frequent breaks and wear light clothing.
- + Reschedule outdoor strenuous activities to early morning or evening.

**Don't leave kids/pets unattended in vehicles. LOOK before you LOCK!**



NWSMidland

[weather.gov/maf](http://weather.gov/maf)

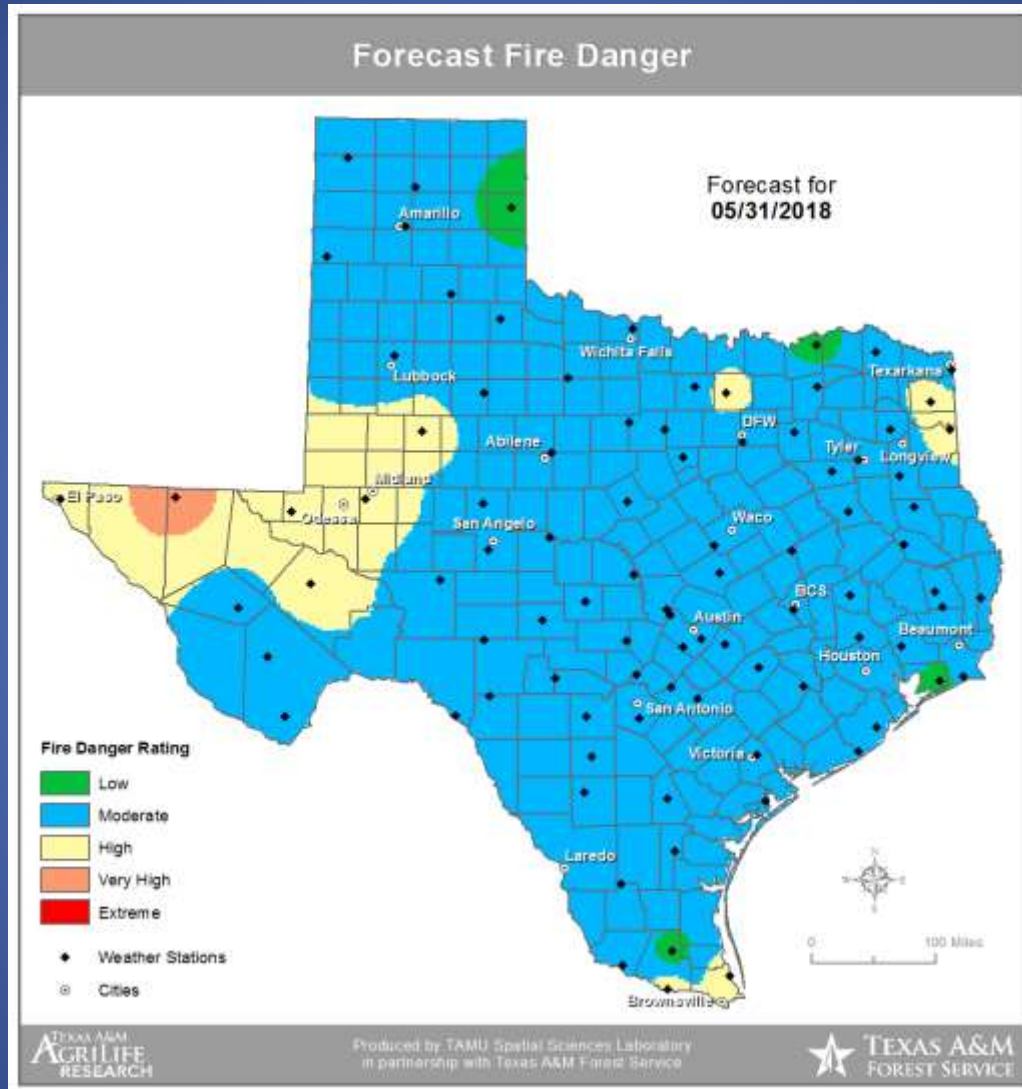
Very hot temperatures will continue today, thus the Heat Advisory remains in effect. Take precautions to protect yourself from the heat and sun. If you will be outdoors, ensure you have plenty of water, and can take frequent breaks in the shade or an air conditioned building!

# Weather Warning/Advisories Issued

<b>DATE</b>	<b>WARNING TYPE</b>	<b>LOCATION</b>
05/30/18	Tornado Warning	Hemphill County
05/30/18	Severe Thunderstorm Warning	Dallam, Hansford, Hemphill, Hutchinson, Lipscomb, Ochiltree and Sherman Counties
05/31/18	Severe Thunderstorm Warning	Lipscomb County



# Fire Danger Forecast



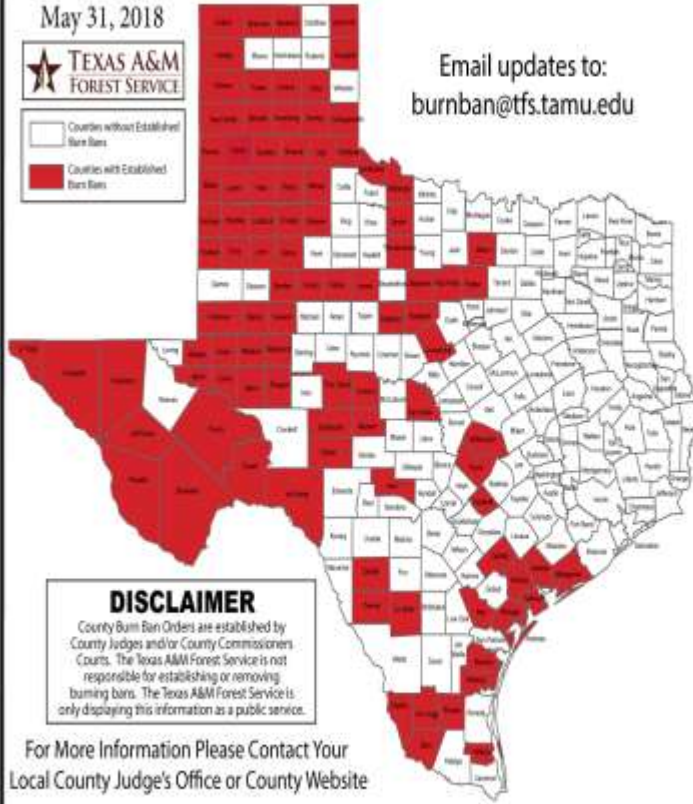
# Burn Bans and KBDI INDEX

## OUTDOOR BURN BANS

May 31, 2018



Email updates to:  
[burnban@tfs.tamu.edu](mailto:burnban@tfs.tamu.edu)



### Counties with Burn Bans: 99

- |               |             |
|---------------|-------------|
| Andrews       | King        |
| Anson         | La Salle    |
| Armstrong     | Lamb        |
| Boley         | Lipscomb    |
| Bayla*        | Lubbock     |
| Bee           | Lynn        |
| Borden        | Martin      |
| Brewster      | Matagorda   |
| Brooks        | Monroe      |
| Brown         | Midland     |
| Caldwell      | Worth       |
| Callahan      | Nueces      |
| Callaway      | Oldham      |
| Carson        | Palo Verde  |
| Castro        | Parker      |
| Childress     | Parmer      |
| Cochran       | Pecos       |
| Collingsworth | Potter      |
| Comanche      | Presidio    |
| Concho        | Randall     |
| Crane         | Reagan      |
| Crosby        | Rehago      |
| Culberson     | San Saba    |
| Dallam        | Schlesinger |
| Deaf Smith    | Scurry      |
| DeWitt        | Sherman     |
| Dickens       | Slick       |
| Dimsit        | Stephens    |
| Donley        | Sutton      |
| Eastland      | Swisher     |
| Ector         | Tarrant     |
| El Paso       | Terry       |
| Fisher        | Travis      |
| Floyd         | Tom Green   |
| Garza         | Upton       |
| Gillespie     | Val Verde   |
| Gray          | Victoria    |
| Hale          | Ward        |
| Hall          | Wilbarger   |
| Hansford      | Willacy     |
| Harden        | Williamson  |
| Hartley       | Winkler*    |
| Hemphill      | Wise        |
| Hockley       | Yoakum      |
| Howard        | Zapata      |
| Hudspeth      | Zavala      |
| Jackson       |             |
| Jeff Davis    |             |
| Jim Hogg      |             |
| Jones         |             |
| Keel*         |             |

\* Burn Ban Confirmed during Red Flag Warning day  
\* Burn Ban Confirmed during County specific

### DISCLAIMER

County Burn Ban Orders are established by County Judges and/or County Commissioners Courts. The Texas A&M Forest Service is not responsible for establishing or removing burning bans. The Texas A&M Forest Service is only displaying this information as a public service.

For More Information Please Contact Your Local County Judge's Office or County Website

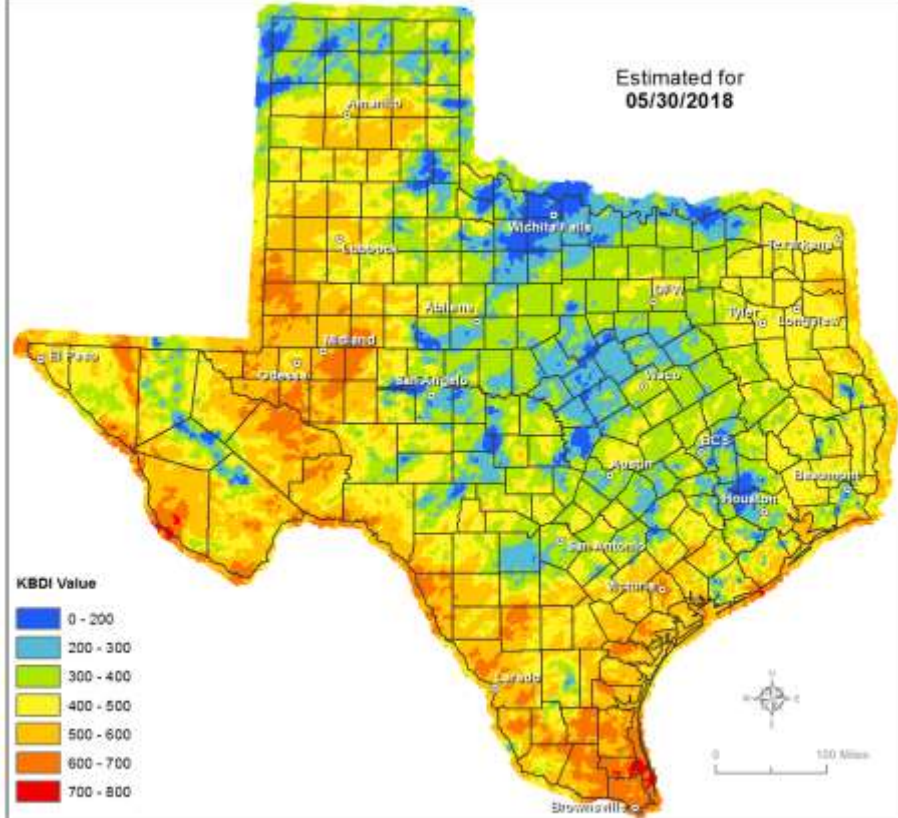
RED FLAG WARNINGS: [www.weather.gov](http://www.weather.gov)

Burn Ban RSS feed available at <http://tfsfp.tamu.edu/wildfires/BurnBan.xml>

## Keetch-Byram Drought Index

(4 km x 4 km resolution)

Estimated for  
05/30/2018




### KBDI Value

- 0 - 200
- 200 - 300
- 300 - 400
- 400 - 500
- 500 - 600
- 600 - 700
- 700 - 800



Produced by TAMU Spatial Sciences Laboratory  
in partnership with Texas A&M Forest Service



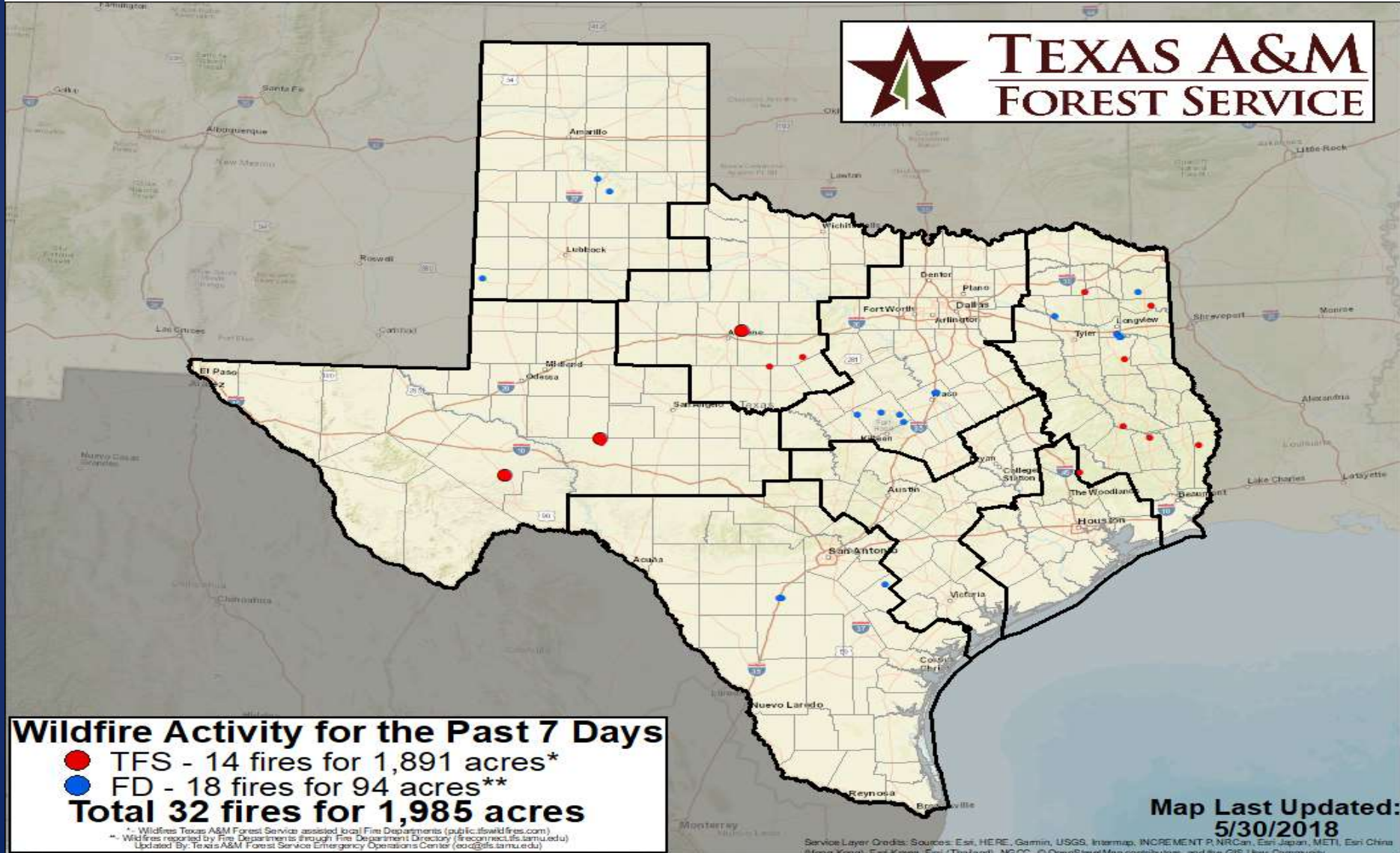
# Fire Weather Warnings/Watches/Statements

<b>DATE</b>	<b>WARNING TYPE</b>	<b>LOCATION</b>
05/31/18	Fire Danger Statement	Andrew, Borden, Crane, Culberson, Dawson, Ector, Gaines, Howard, Loving, Martin, Midland, Reeves, Upton, Ward and Winkler Counties



# Fire Activity (\*Last 24 Hours)

Reports 466 (+2) fires and 187,715 (+13) acres destroyed this year. There are 99 (-3) counties with burn bans. The Keetch-Byram Drought Index list 133 (+11) counties with an average over 400.



# Training

DATES		TITLE	COURSE	LOCATION
05/30/18	05/31/18	Benefit-Cost Analysis: Entry-Level Training	E/L/G-276	Houston
05/30/18	05/31/18	Event Security Planning for Public Safety Professionals	MGT-335	Mission
05/30/18	05/31/18	Disaster Management for Public Services	MGT-317	Dickerson
05/30/18	05/31/18	Critical Asset Risk Management	MGT-315	Laredo
05/30/18	05/31/18	Community Preparedness for Cyber Incidents	MGT-384	Fort Worth
05/30/18	06/01/18	Intermediate Incident Command System for Expanding Incidents	G-300	Corpus Christi
05/31/18	05/31/18	HazMat Refresher Training	H-302	Prosper
05/31/18	05/31/18	Disaster Accounting 101 (Module 2)	T-600.b	Beaumont

# Exercises

DATE(S)		AGENCY/LOCATION	EXERCISE
05/31/18	05/31/18	City of Houston OEM	Full Scale: 2018 Evacuation Hub Exercise
05/31/18	05/31/18	Corpus Christi Office of Emergency Management	Table-Top: Wesley Seale Dam Tabletop
05/31/18	05/31/18	Town of Prosper	Table-Top: Tornado TTX

# Statewide Significant Events

DATE(S)		LOCATION	EVENT
05/31/18	06/03/18	Houston	Houston Astros Baseball
05/31/18	05/31/18	San Antonio	Timbiriche Concert