

Texas Department of Public Safety Texas Division of Emergency Management

Texas State Operations Center



Situation Awareness Brief



Thursday, May 24th 2018
As of 0900 CST

Incidents Reported to the State Operations Center (last 24 hours)

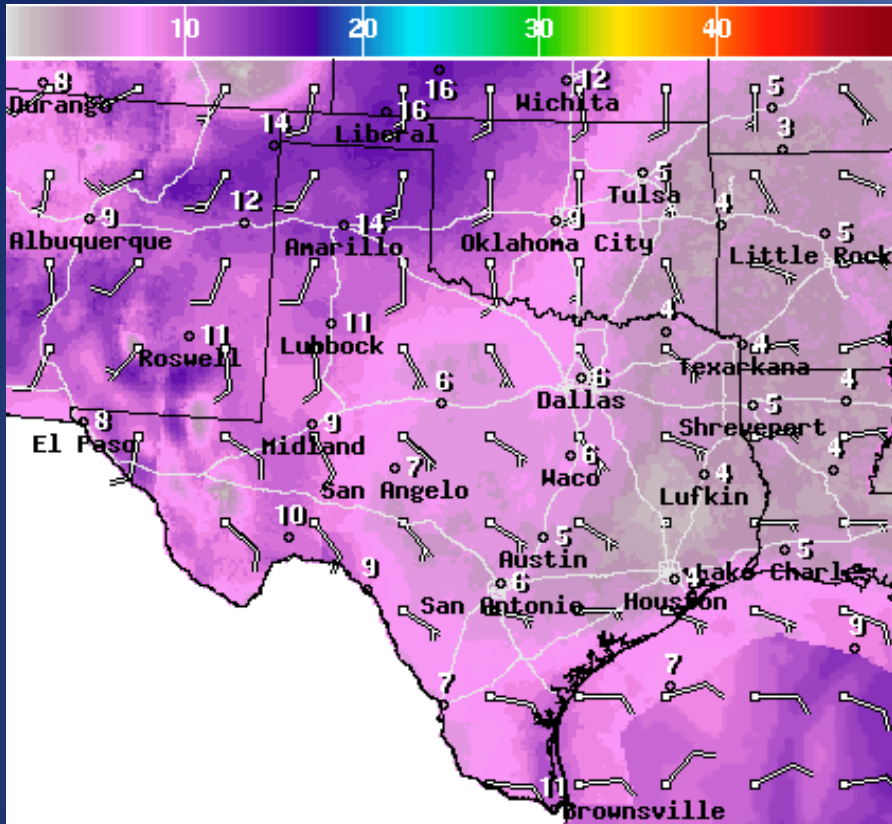
DATE	EVENT / INCIDENT	LOCATION (City/County)	Final Report: Y/N
05/23/18	Final Report of a Road Closure (IH 20)	Smith County	Y
05/23/18	Update Report of the High Lonesome Ranch Fire	Jeff Davis County	N
05/23/18	Update Report of the Barrel Springs Ranch Fire	Jeff Davis County	N
05/24/18	Final Report of a Road Closure (SH 115) due to a Train Derailment	Winkler County	Y
05/24/18	Final Report of the Barrel Springs Ranch Fire	Jeff Davis County	Y
05/24/18	Final Report of the High Lonesome Ranch Fire	Jeff Davis County	Y

Informational Products

Distributed by the State Operations Center

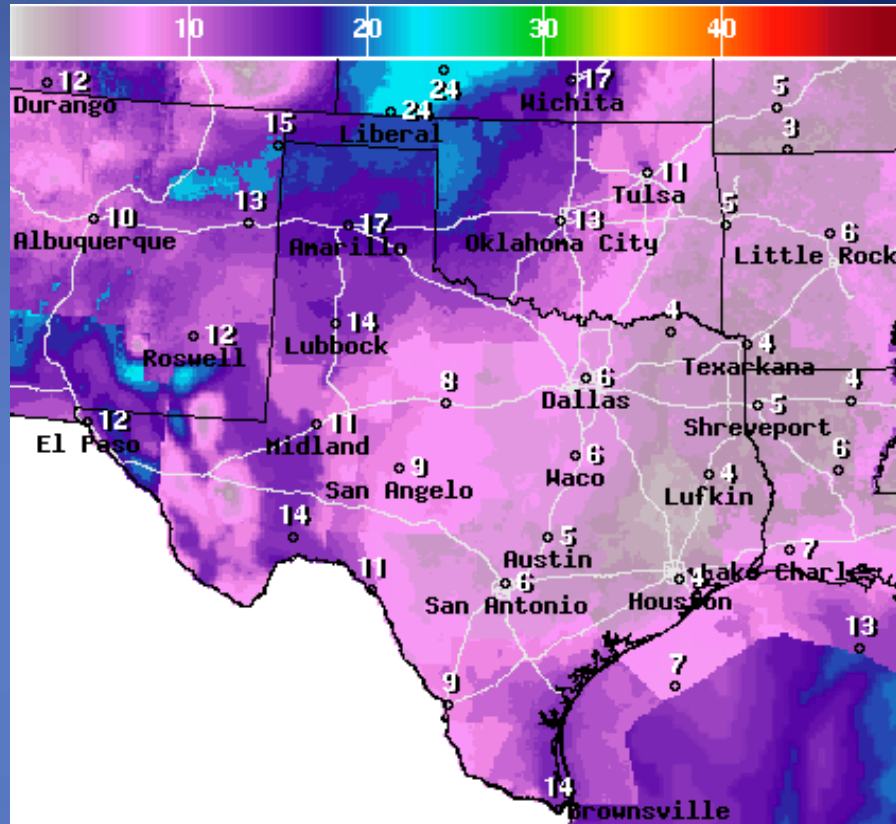
DATE	SUBJECT
05/23/18	NWS Houston Update: Caribbean Tropical Disturbance 052318
05/24/18	NWS Shreveport, LA: Public Information Statement - Continuing Heat Awareness Week
05/24/18	NWS Shreveport, LA: Public Information Statement - Continuing the Texas Flood Awareness Week
05/24/18	FEMA Region 6 Situation Awareness Brief
05/24/18	NWS NHC Miami, FL: Special Tropical Weather Outlook (Low Invest 90)
05/24/18	NWS Lake Charles, LA: Tropical update: 730 am Thu.
05/24/18	NWS Brownsville: Public Information Statement - Hurricanes and Boating Safety
05/24/18	Daily NWS Threat Brief for Thursday, May 24, 2018 for FEMA Region 6

Weather Forecast



WindSpd(Kts) & WindDir For Thu May 24 2018 5PM EDT
 (Thu May 24 2018 21Z)
 National Digital Forecast Database
 05z issuance Graphic created-May 24 1:33AM EDT

Wind Speeds



Wind Gust(Kts) Thu May 24 2018 5PM EDT
 (Thu May 24 2018 21Z)
 National Digital Forecast Database
 05z issuance Graphic created-May 24 1:35AM EDT

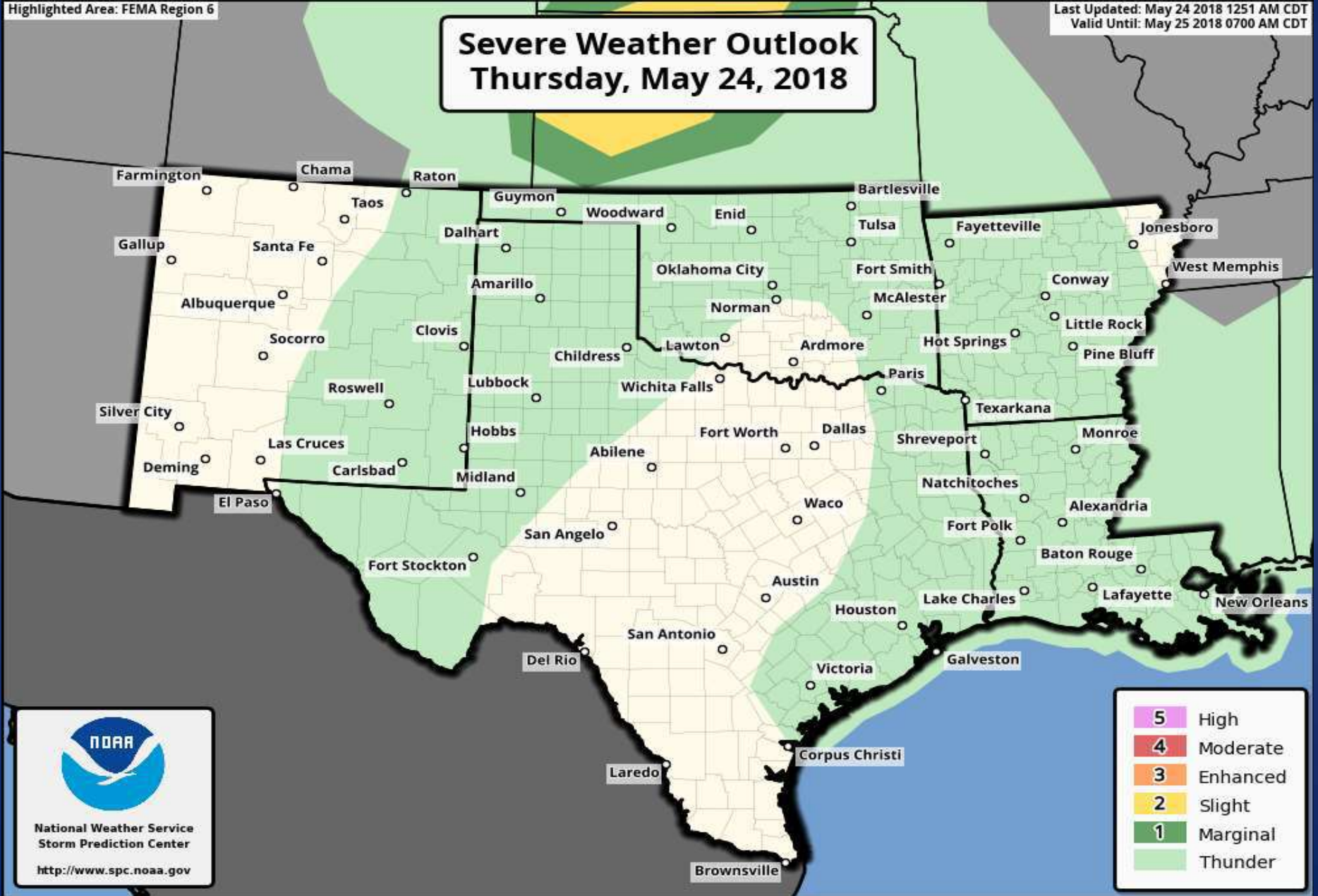
Gusts

Hazardous Weather

Highlighted Area: FEMA Region 6

Last Updated: May 24 2018 1251 AM CDT
Valid Until: May 25 2018 0700 AM CDT

Severe Weather Outlook Thursday, May 24, 2018



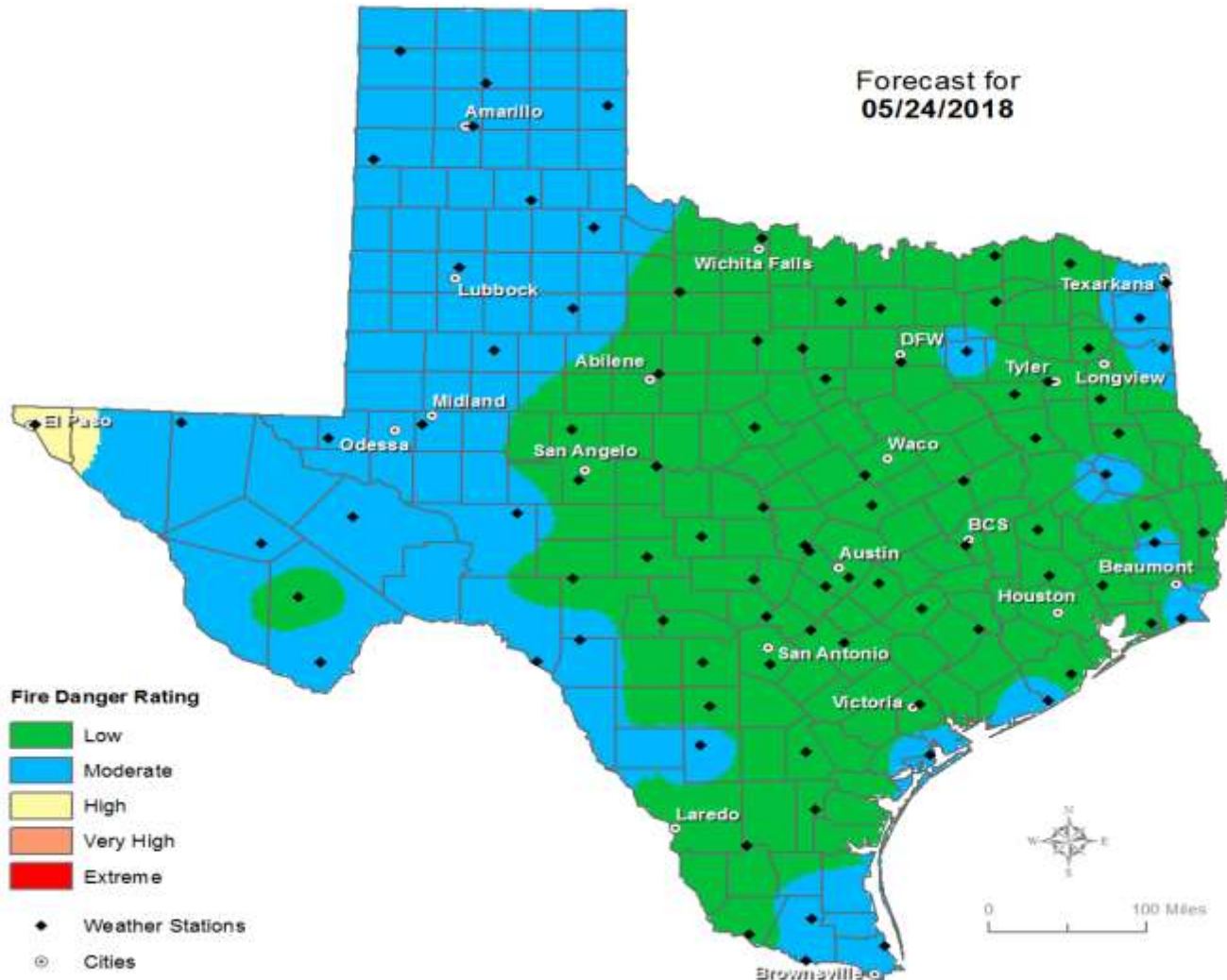
Weather Warning/Advisories Issued

DATE	WARNING TYPE	LOCATION
05/23/18	Flash Flood Warning	Culberson, Dallam, Hartley, Jeff Davis, Oldham and Reeves Counties
05/23/18	Flash Flood Warning Remains in Effect	Culberson, Hartley, Jeff Davis, Oldham and Reeves Counties
05/23/18	Flood Advisory	Carson, Dallam, Hansford, Hartley, Hemphill, Hutchinson, Moore, Ochiltree, Oldham, Potter and Sherman Counties
05/23/18	Arroyo and Small Stream Flood Advisory	Brewster, Jeff Davis, Pecos and Reeves Counties
05/23/18	Urban and Small Stream Flood Advisory	Harris County
05/23/18	Severe Thunderstorm Warning	Austin, Bowie, Brewster, Colorado, Culberson, Dallam, Franklin, Hartley, Jasper, Jeff Davis, Moore, Newton, Orange, Pecos, Reeves, Sherman and Washington Counties
05/24/18	Flood Advisory	Hansford, Hutchinson, Lipscomb, Ochiltree and Roberts County

Fire Danger Forecast

Forecast Fire Danger

Forecast for
05/24/2018



Burn Bans and KBDI INDEX

OUTDOOR BURN BANS

May 24, 2018



Email updates to:
burnban@tfs.tamu.edu



Counties with Burn Bans: 100

- | | |
|---------------|--------------|
| Andrews | La Salle |
| Aransas | Lamb |
| Austin | Lipscomb |
| Bailey | Lubbock |
| Baylor* | Lynn |
| Bee | Martin |
| Borden | Matagorda |
| Brewster | Mensard |
| Briscoe | Milford |
| Brewster | Moore |
| Callahan | Motley |
| Callahan | Nueces |
| Carson | Ochiltree |
| Castro | Oldham |
| Childress | Palo Pinto |
| Cochran | Parker |
| Collingsworth | Parmer |
| Comanche | Pecos |
| Concho | Potter |
| Crane | Presidio |
| Crosby | Randall |
| Culberson | Reagan |
| Dallam | Refugio |
| Duval Smith | Roberts |
| Dewitt | San Saba |
| Dickens | Schleicher |
| Dimmit | Scam |
| Donley | Sherman |
| Eastland | Starr |
| Ector | Stephens |
| El Paso | Sutton |
| Fisher | Swisher |
| Floyd | Tarrant |
| Garcia | Terry |
| Gillespie | Throckmorton |
| Gray | Tom Green |
| Hale | Upton |
| Hall | Val Verde |
| Hansford | Victoria |
| Harden | Ward |
| Hartley | Wheeler |
| Hemphill | Willbarger |
| Hockley | Willacy |
| Howard | Winkler* |
| Hudspeth | Wise |
| Hutchinson | Winkler |
| Jackson | Zapala |
| Jeff Davis | Zavala |
| Jim Hogg | |
| Jones | |
| Kleberg | |

DISCLAIMER

County Burn Ban Orders are established by County Judges and/or County Commissioners Courts. The Texas A&M Forest Service is not responsible for establishing or removing burning bans. The Texas A&M Forest Service is only displaying this information as a public service.

For More Information Please Contact Your Local County Judge's Office or County Website


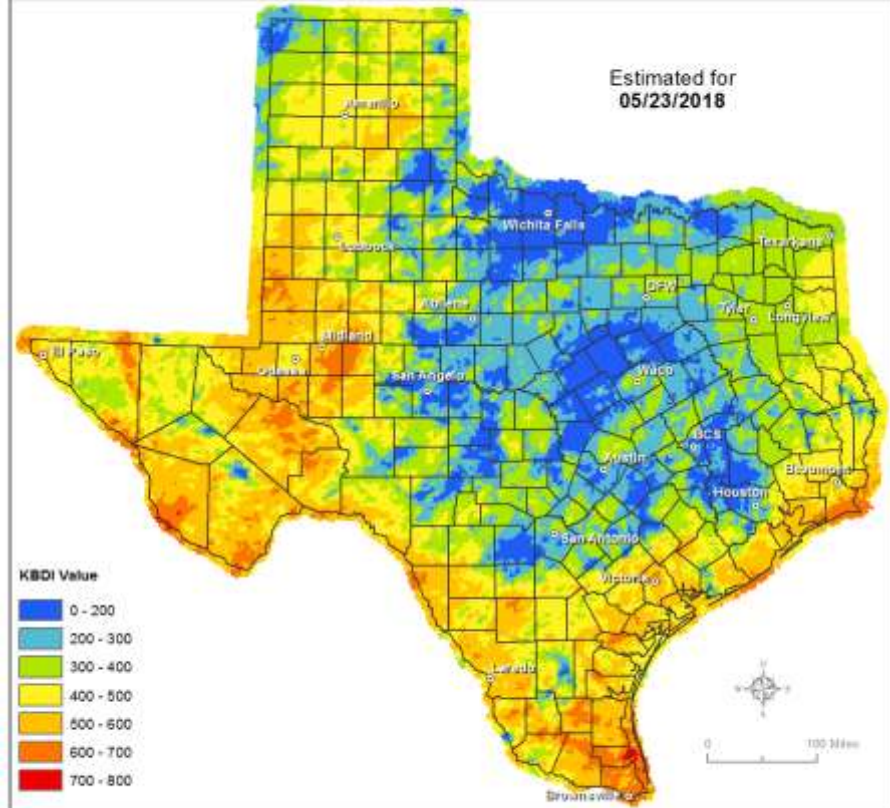
RED FLAG WARNINGS: www.weather.gov
Burn Ban RSS feed available at <http://tfsfp.tamu.edu/wildfires/BurnBan.xml>

* Burn Ban Order during a Red Flag Warning
* Burn Ban Order during a Red Flag Warning

Keetch-Byram Drought Index

(4 km x 4 km resolution)

Estimated for
05/23/2018

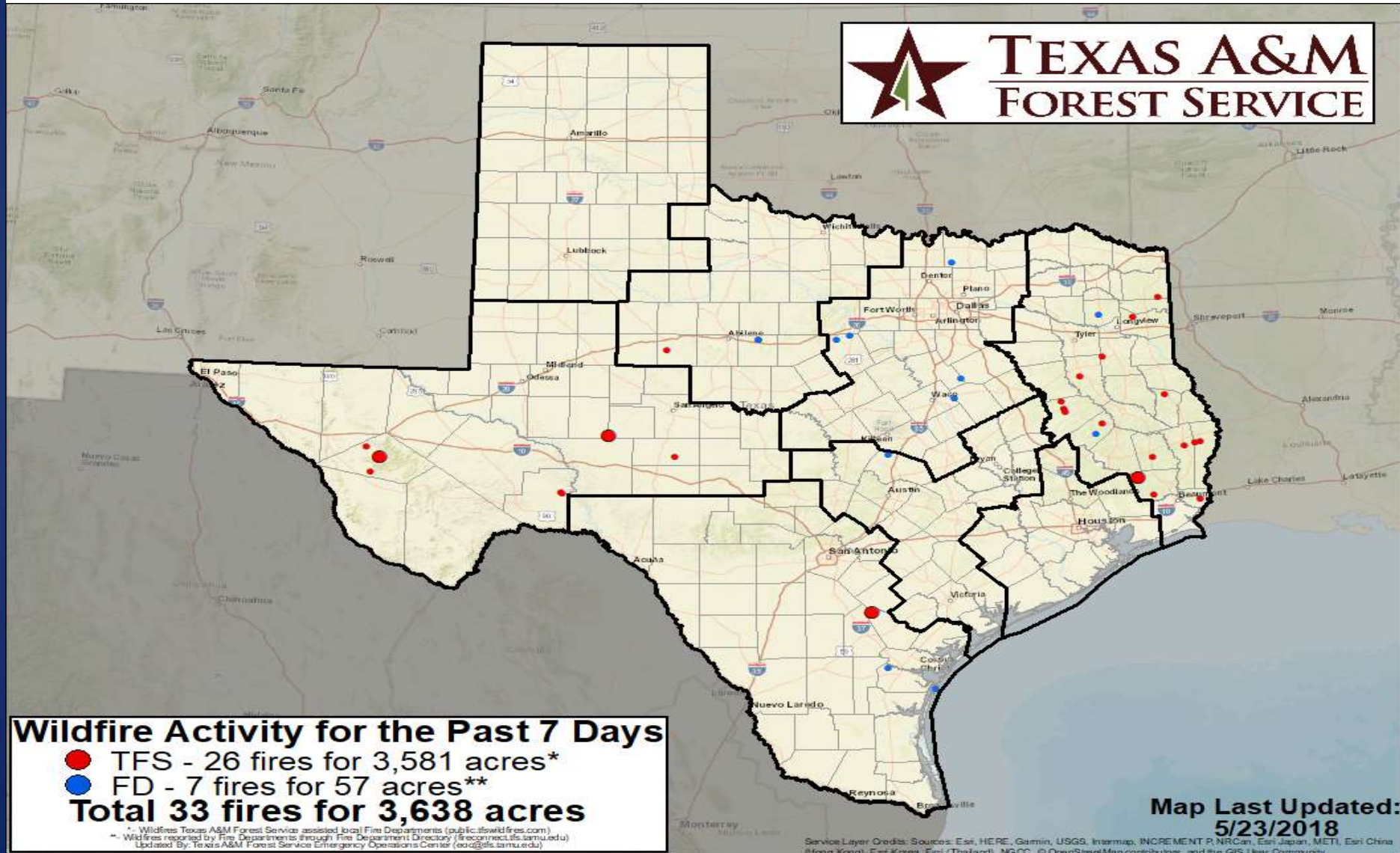


Produced by TAMU Spatial Sciences Laboratory
in partnership with TAMU A&M Forest Service



Fire Activity (*Last 24 Hours)

Reports 452 (+3) fires and 185,838 (+62) acres destroyed this year. There are 98 (-1) counties with burn bans. The Keetch–Byram Drought Index list 95 (+1) counties with an average over 400.



Training

DATES		TITLE	COURSE	LOCATION
05/21/18	05/25/18	NIMS ICS All-Hazards Incident Commander (IC) Course	E/L-950	Austin
05/21/18	05/25/18	NFPA 472 HazMat Technician - Pro-Board Certification	H-501	Cotulla
05/21/18	05/25/18	HazMat Emergency Response Technician	H-301	Dallas
05/22/18	05/24/18	NIMS ICS All-Hazards Type III Communications Unit Leader (COML)	E/L-969	Jasper
05/22/18	05/24/18	Unified Hazard Mitigation Assistance: Developing Quality Application Elements	E/L-212	Houston
05/22/18	05/24/18	Operational Level Response to HazMat/WMD Incidents	PER-212	Fort Stockton
05/22/18	05/24/18	Preventative Radiological/Nuclear Detection On-Site (PRNDOS) Program	PER-243, PER-245 PER-246	Laredo
05/22/18	05/24/18	Intermediate Incident Command System for Expanding Incidents	G-300	Edinburg
05/22/18	05/25/18	NFPA 1006 2013 Edition Confined Space Rescue Levels I and II Training (Pro-Board Certificates)	H-503	Willis
05/23/18	05/23/18	Disaster Accounting 101 (Module 2)	T-600.b	Athens

Training

DATES		TITLE	COURSE	LOCATION
05/23/18	05/24/18	EOC Management and Operations	G-775	Katy
05/23/18	05/24/18	Local Mitigation Planning Workshop	G-318	Austin
05/23/18	05/24/18	WebEx Local Mitigation Planning Workshop	G-318 WebEx	Austin
05/23/18	05/25/18	WMD Tactical Operations	Per-221	San Juan
05/24/18	05/24/18	Stop the Bleed	STB	Austin
05/24/18	05/24/18	Texas Public Officials Workshop	G-200	Ingleside
05/24/15	05/25/18	Advanced Incident Command System, Command and General Staff	G-400	Edinburg

Exercises

DATE(S)		AGENCY/LOCATION	EXERCISE
05/21/18	05/24/18	Texas Department of Homeland Security/ Emmitsburg Maryland	Conference: 2018 National Preparedness Symposium
05/21/18	05/24/18	Texas Military Department/ Austin	Full Scale: 2018 SAREX
05/22/18	05/24/18	Fort Hood	Full Scale: Fort Hood multi-jurisdictional IED Exercise
05/24/18	05/24/18	City of Nassau Bay	Seminar: Nassau Bay Hurricane Seminar 2018
05/24/18	05/24/18	City of Angleton/Angleton	Functional: Active Church Shooter - Are We Ready?
05/25/18	05/25/18	NCTTRAC/Arlington	Drill: NCTTRAC Redundant Communications Drill

Statewide Significant Events

DATE(S)		LOCATION	EVENT
05/21/18	05/27/18	Arlington	Texas Rangers Baseball
05/23/18	05/29/18	Fort Worth	Crowne Plaza Invitational PGA Tournament