

Texas Department of Public Safety Texas Division of Emergency Management

Texas State Operations Center



Situation Awareness Brief



Sunday, May 6th 2018
As of 0900 CST

Incidents Reported to the State Operations Center (last 24 hours)

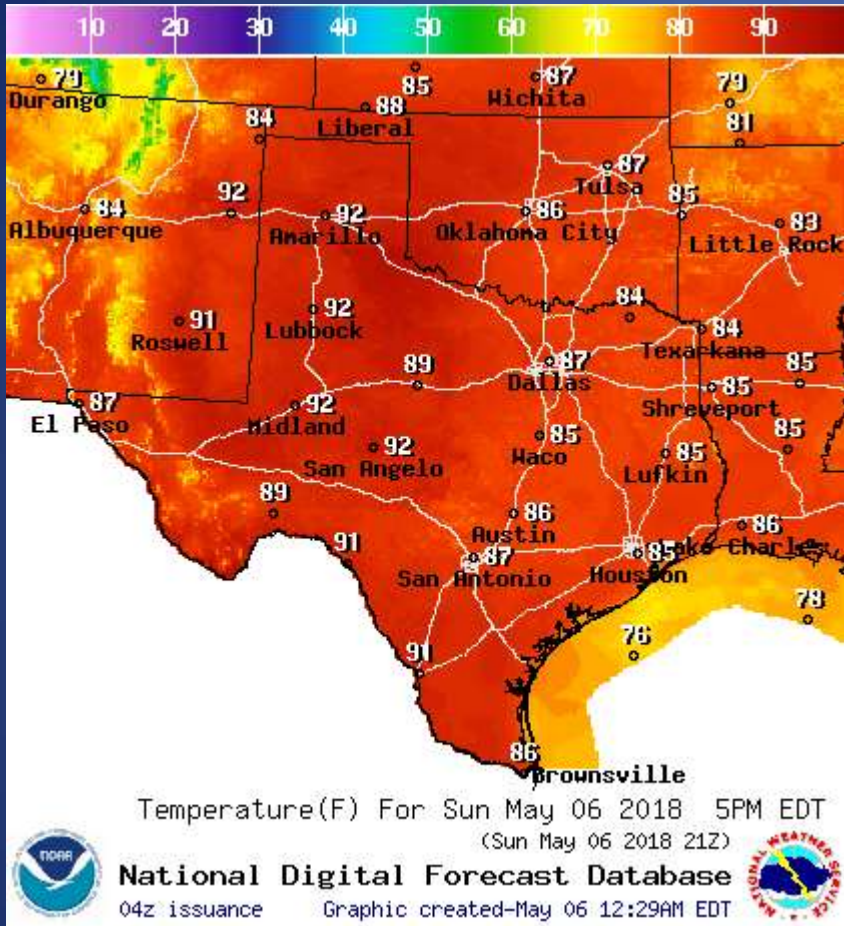
DATE	EVENT / INCIDENT	LOCATION (City/County)	Final Report: Y/N
05/05/18	Initial Report of a Road Closure (IH 10)	Colorado County	N
05/05/18	Final Report of a Road Closure (IH 10)	Colorado County	Y
05/06/18	Initial Report of a Road Closure (IH10)	Jefferson County	N
05/06/18	Updated Report #7 on the McDannald Ranch Fire	Jeff Davis County	N
05/06/18	Final Report of the Simmons Ranch Fire	Donley County	Y

Informational Products

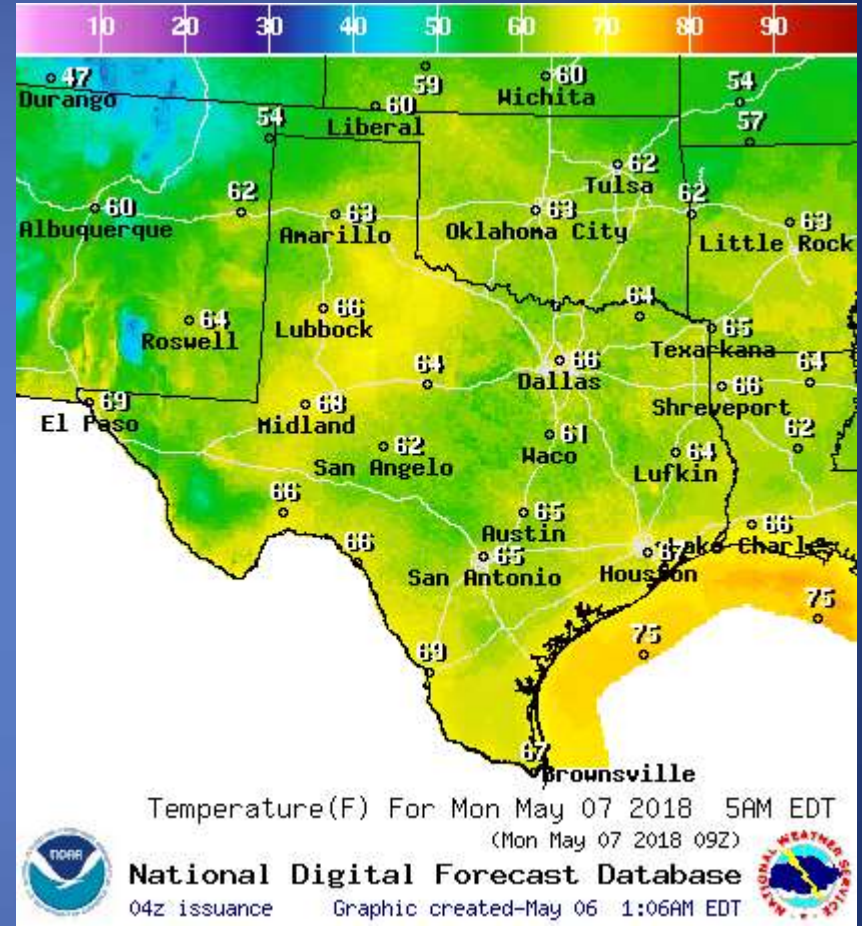
Distributed by the State Operations Center

DATE	SUBJECT
05/05/18	NWS Brownsville 2018 Hurricane Awareness Tour in McAllen May 7
05/06/18	NWS Austin/San Antonio: Public Information Statement - TOTAL RAINFALL REPORTS FROM MAY 3RD AND 4TH RAIN EVENT
05/06/18	NWS Brownsville: Public Information Statement - RAINFALL REPORTS
05/06/18	NWS Shreveport: Public Information Statement, Continuing Hurricane Preparedness Week
05/06/18	Daily NWS Threat Brief for Sunday, May 6, 2018 for FEMA Region 6

Weather Forecast

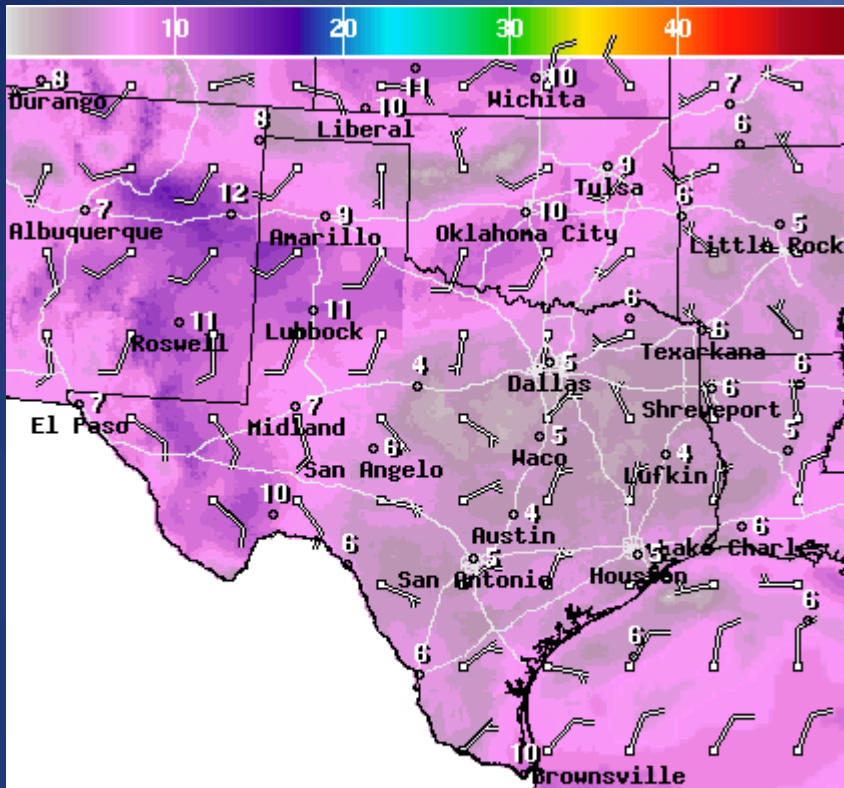


Highs



Lows

Weather Forecast



WindSpd(Kts) & WindDir For Sun May 06 2018 5PM EDT
(Sun May 06 2018 21Z)

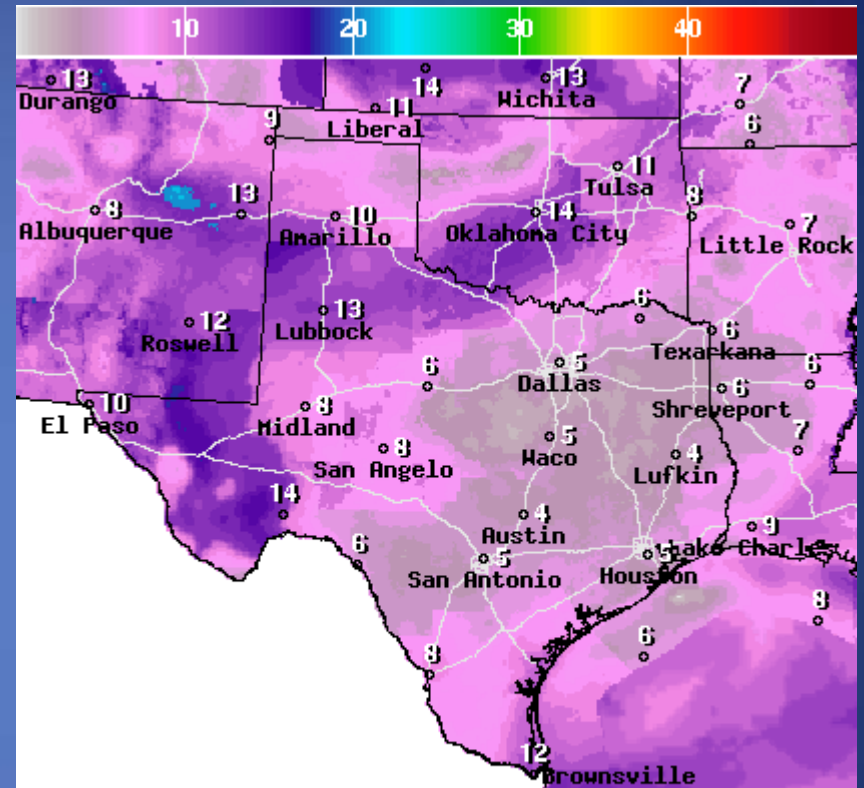


National Digital Forecast Database

04z issuance Graphic created-May 06 12:33AM EDT



Wind Speeds



Wind Gust(Kts) Sun May 06 2018 5PM EDT
(Sun May 06 2018 21Z)



National Digital Forecast Database

04z issuance Graphic created-May 06 1:12AM EDT



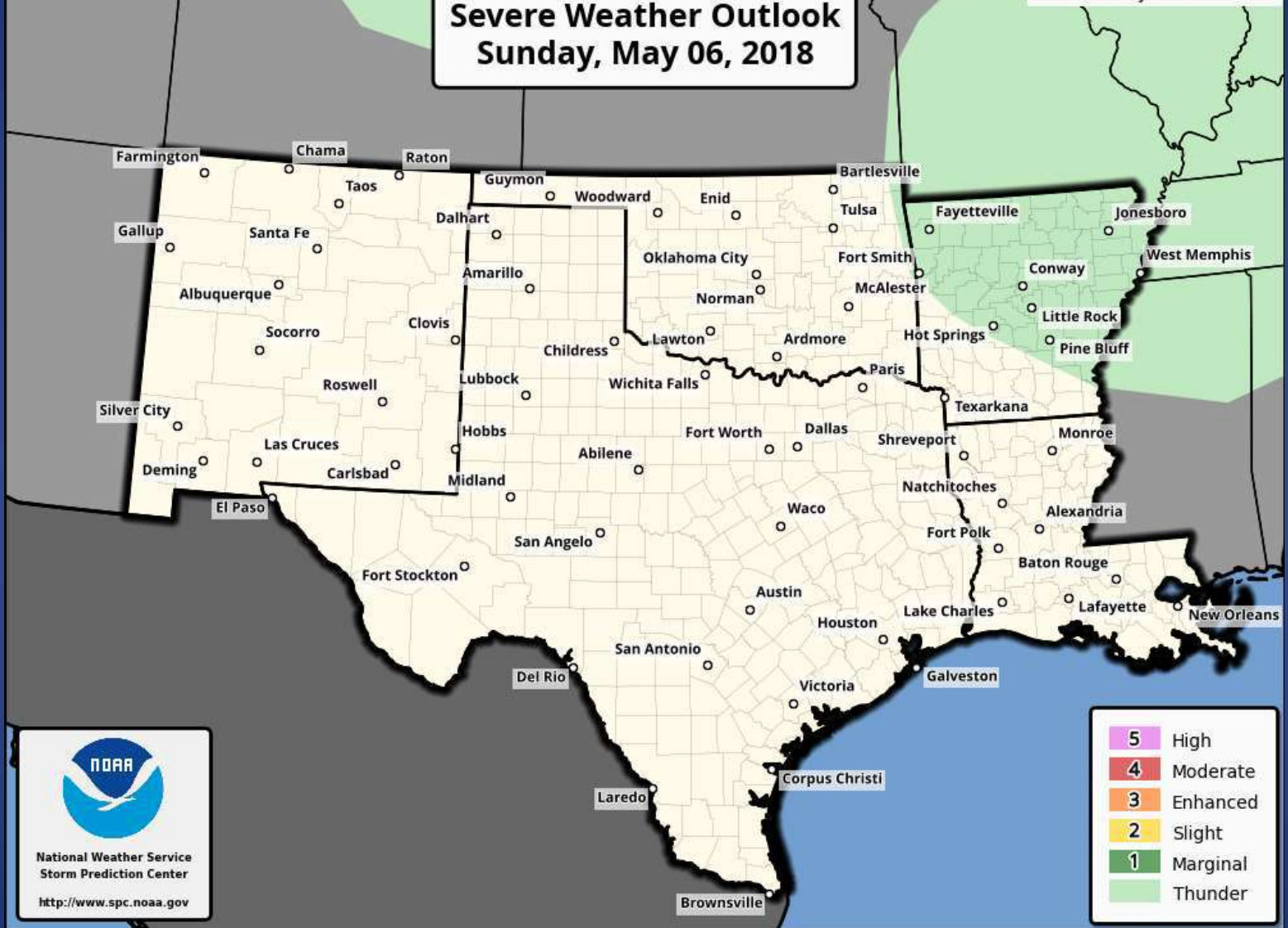
Gusts

Hazardous Weather

Highlighted Area: FEMA Region 6

Last Updated: May 06 2018 12:57 AM CDT
Valid Until: May 07 2018 07:00 AM CDT

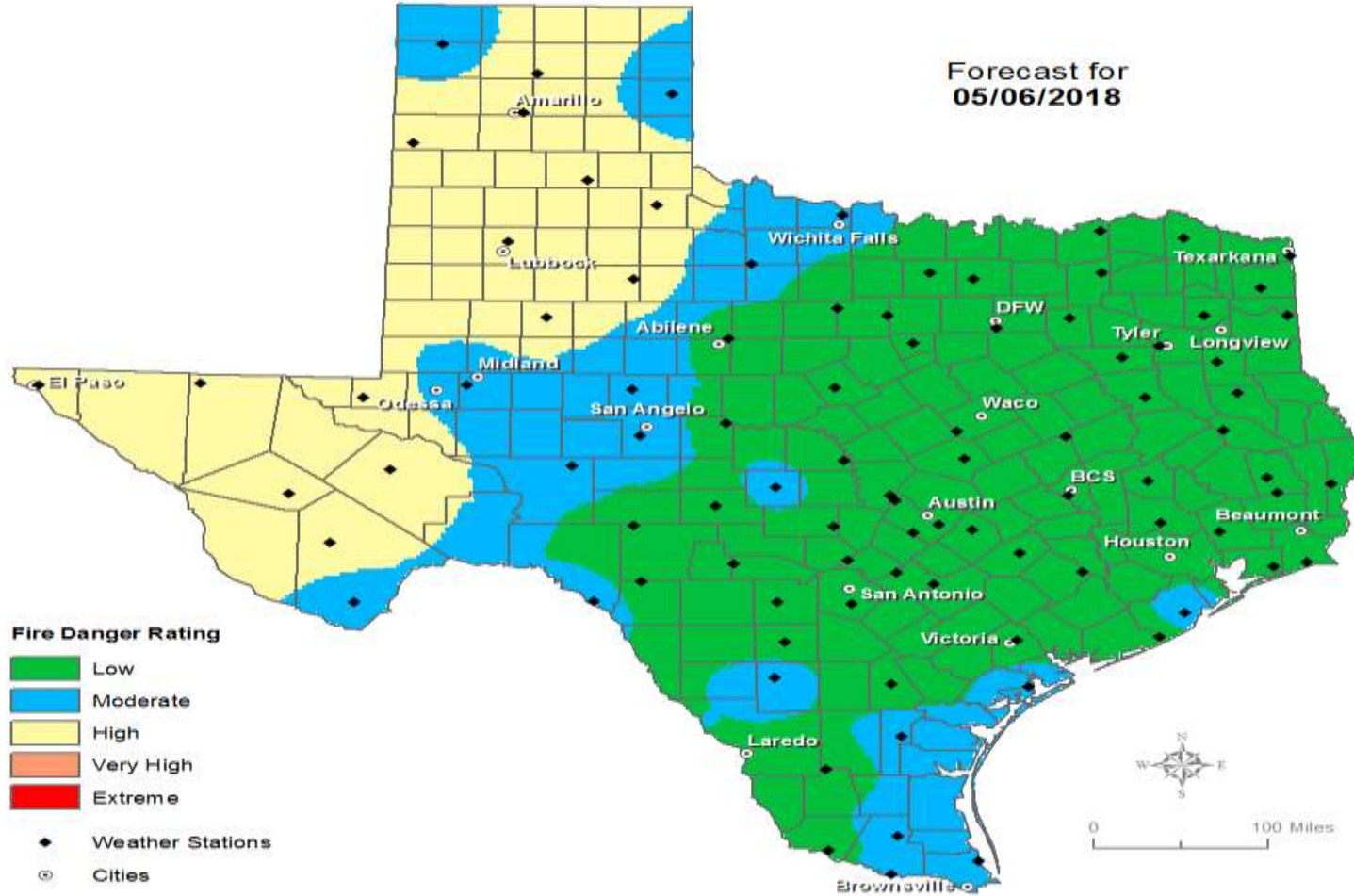
Severe Weather Outlook Sunday, May 06, 2018



Fire Danger Forecast

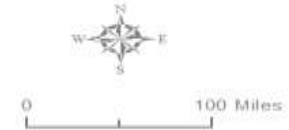
Forecast Fire Danger

Forecast for
05/06/2018



Fire Danger Rating

- Low
- Moderate
- High
- Very High
- Extreme
- Weather Stations
- Cities



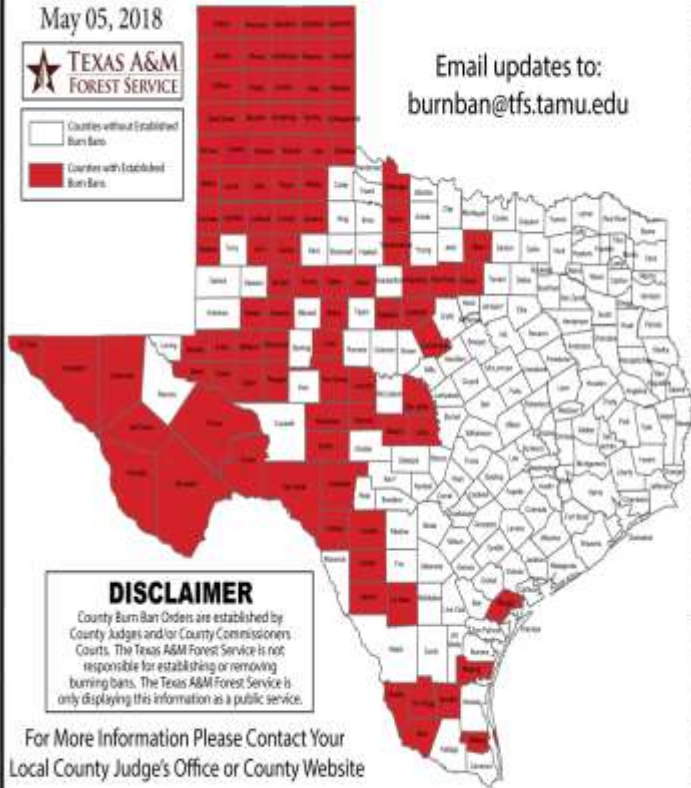
Burn Bans and KBDI INDEX

OUTDOOR BURN BANS

May 05, 2018



Email updates to:
burnban@tfs.tamu.edu



DISCLAIMER

County Burn Ban Orders are established by County Judges and/or County Commissioners Courts. The Texas A&M Forest Service is not responsible for establishing or removing burning bans. The Texas A&M Forest Service is only displaying this information as a public service.

For More Information Please Contact Your Local County Judge's Office or County Website

RED FLAG WARNINGS: www.weather.gov
Burn Ban RSS feed available at <http://tfsfrp.tamu.edu/wildfires/BurnBan.xml>

Counties with Burn Bans: 95

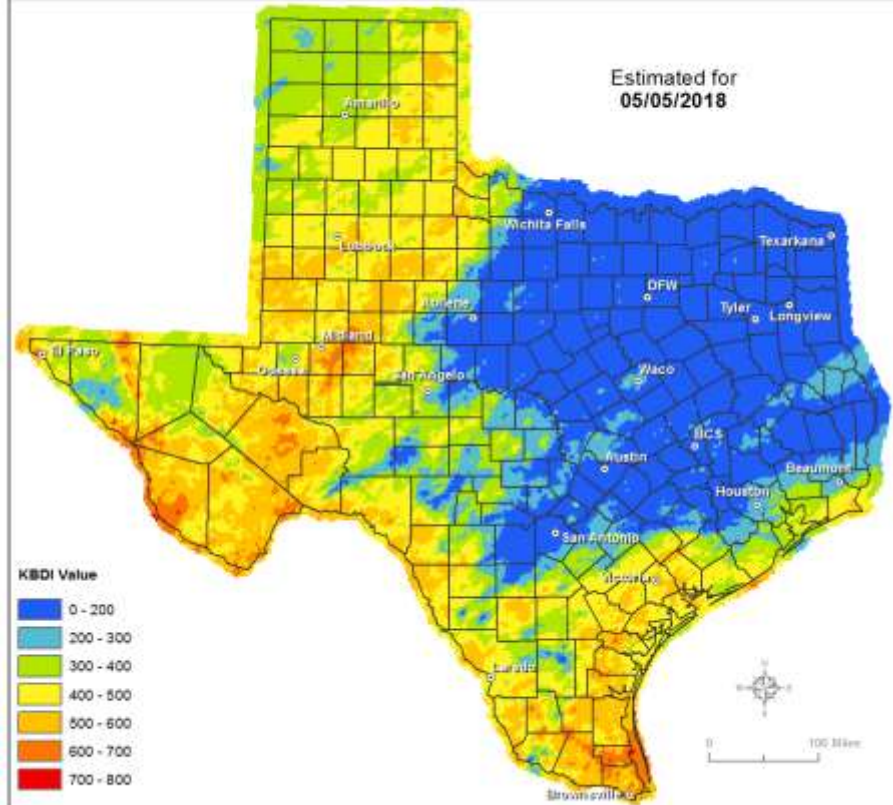
- | | |
|---------------|--------------|
| Armstrong | Lubbock |
| Bailey | Lynn |
| Baylor* | Martin |
| Borden | Mason |
| Brewster | Mexard |
| Brooks | Midland |
| Callahan | Murray |
| Carson | Motley |
| Castro | Nolan |
| Childress | Ochiltree |
| Cochran | Oldham |
| Cole | Palo Pinto |
| Collingsworth | Parker |
| Concho | Pecos |
| Concho | Potter |
| Crane | Presidio |
| Crosby | Randall |
| Culberson | Reagan |
| Dallas | Rehoboth |
| Deaf Smith | Roberts |
| Dickens | San Saba |
| Dimmit | Schleicher |
| Donley | Scrum |
| Eastland | Sherman |
| Ector | Smy |
| Edwards | Stephens |
| El Paso | Sutton |
| Fisher | Swisher |
| Floyd | Tarrant |
| Garza | Throckmorton |
| Glasscock | Tom Green |
| Gray | Upton |
| Hale | Uvalde |
| Hall | Val Verde |
| Hartford | Warr |
| Hartley | Wheeler |
| Hemphill | Wilbarger |
| Hockley | Wilcox |
| Howard | Winkler* |
| Hudspeth | Wise |
| Hutchinson | Ysabel |
| Jeff Davis | Zapata |
| Jim Hogg | Zavala |
| Jones | |
| Kiowa | |
| Kinney | |
| La Salle | |
| Lamb | |
| Upshott | |
| Upton | |
| Uvalde | |
| Val Verde | |
| Warr | |
| Wheeler | |
| Wilbarger | |
| Wilcox | |
| Winkler* | |
| Wise | |
| Ysabel | |
| Zapata | |
| Zavala | |

* Not Burned after issuing a Red Flag Warning
* Not Burned after issuing a Red Flag Warning

Keetch-Byram Drought Index

(4 km x 4 km resolution)

Estimated for
05/05/2018



KBDI Value

- 0 - 200
- 200 - 300
- 300 - 400
- 400 - 500
- 500 - 600
- 600 - 700
- 700 - 800

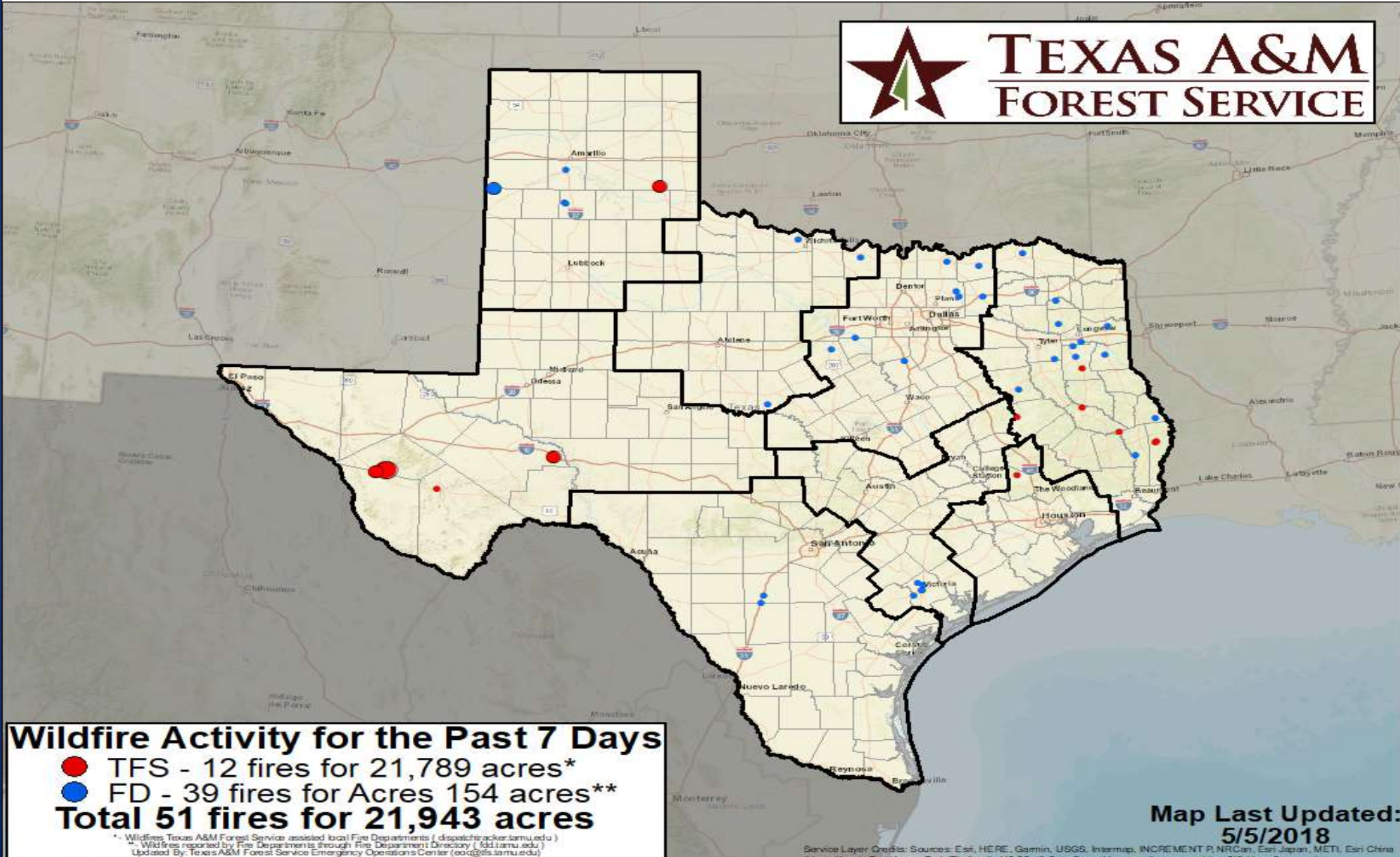


Produced by TAMU Spatial Sciences Laboratory
in partnership with Texas A&M Forest Service



Fire Activity (*Last 24 Hours)

Reports 380 (no change) fires and 176,072 (no change) acres destroyed this year. There are 95 (no change) counties with burn bans. The Keetch-Byram Drought Index list 89 (-13) counties with an average over 400.



Training

DATES		TITLE	COURSE	LOCATION
05/05/18	05/06/18	HazMat First Responder Awareness/Operations	H-204	Crystal Beach

Exercises

DATE(S)		AGENCY/LOCATION	EXERCISE
05/07/18	05/07/18	Childress Emergency Management Office/Childress	Tabletop: Fire not Wildland Exercise
05/07/17	05/10/18	Texas Animal Health Commission/U.S. Department of Agriculture (USDA)/Multi State/Austin	Functional and Tabletop: Agriculture Response Management and Resource Exercise (ARMAR)

Statewide Significant Events

DATE(S)		LOCATION	EVENT
05/02/18	05/07/18	Canton	Canton Trade Days
05/03/18	05/06/18	Fort Worth	Mayfest
05/04/18	05/09/18	Arlington	Texas Rangers Home Baseball Game
05/05/16	05/06/18	Houston	Japan Festival
05/06/18	05/06/18	Houston	March of Dimes March for Babies Walk
05/06/18	05/08/18	Luckenbach	Hill Country Run Motorcycle Rally