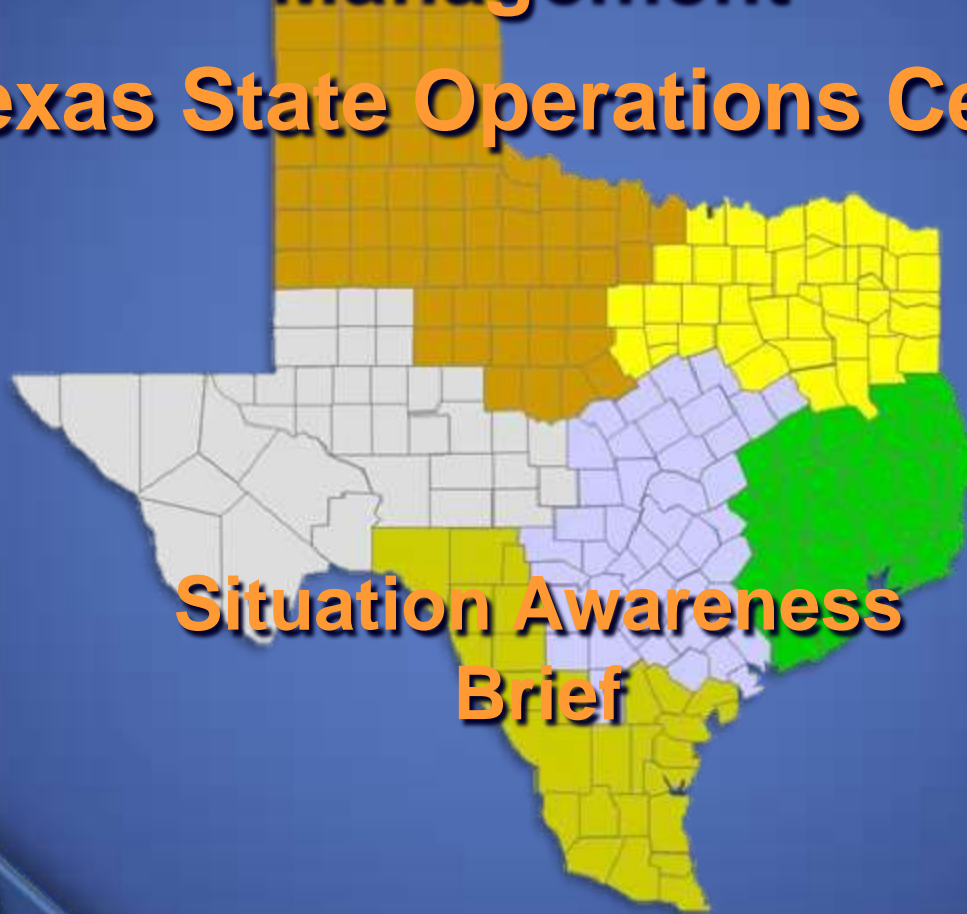


Texas Department of Public Safety Texas Division of Emergency Management

Texas State Operations Center



Situation Awareness Brief



Thursday, April 26th 2018
As of 0900 CST

Incidents Reported to the State Operations Center (last 24 hours)

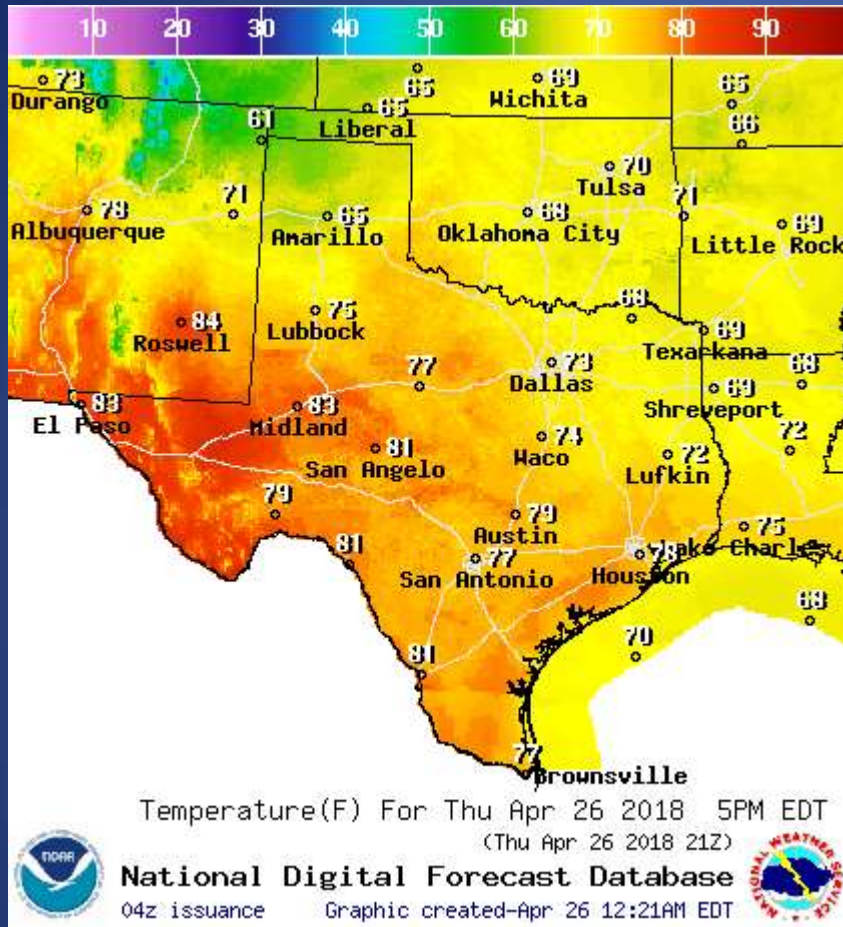
DATE	EVENT / INCIDENT	LOCATION (City/County)	Final Report: Y/N
04/26/18	Final Report of a Road Closure (SH) 153	Taylor County	Y
04/26/18	Final Report of the 206 Fire	Cochran County	Y
04/26/18	Final Report on the Power Outage	Sugar Land/Fort Bend County	Y

Informational Products

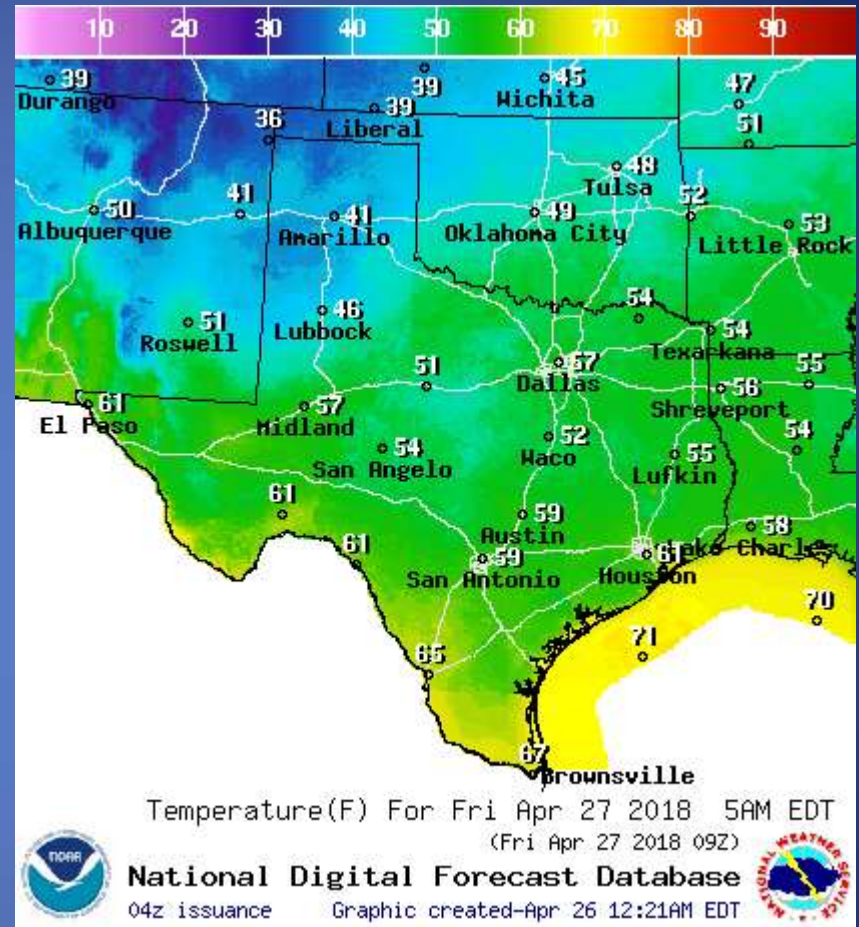
Distributed by the State Operations Center

DATE	SUBJECT
04/25/18	ANNOUNCEMENT: 8th Annual Rio Grande Valley Emergency Management Partners Workshop Event is Online! Sign Up Today.
04/26/18	NWS Fort Worth: Public Information Statement - Rainfall Reports over the last 24 Hours
04/26/18	FEMA Region 6 Daily Situation Awareness Brief
04/26/18	Hazard Mitigation Grant Program (HMGP) "Notice of Intent" Information - as of April 25, 2018

Weather Forecast

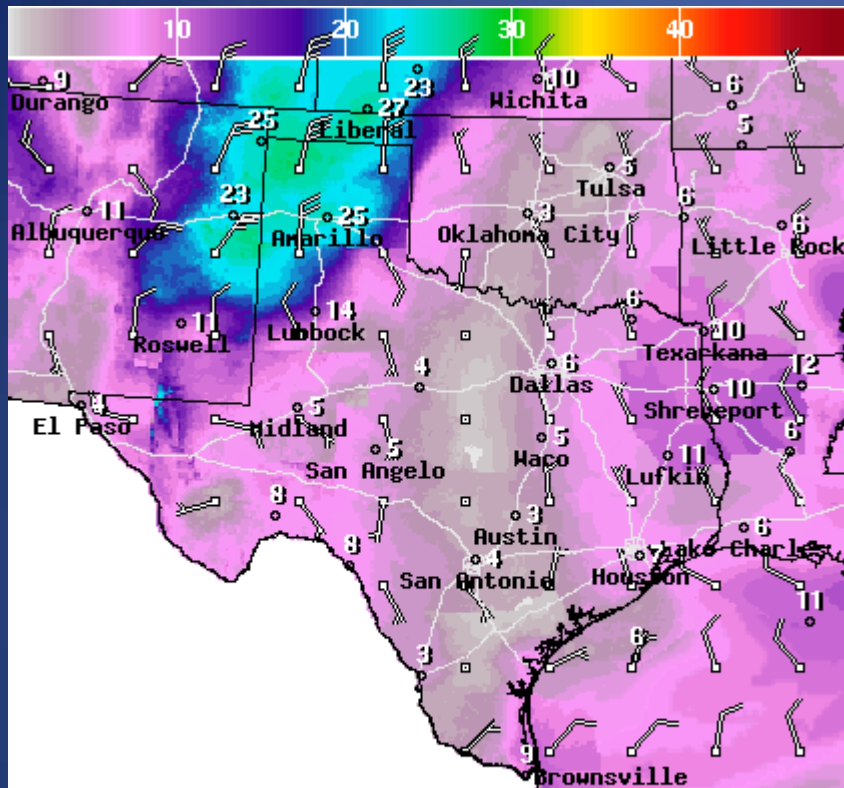



Highs



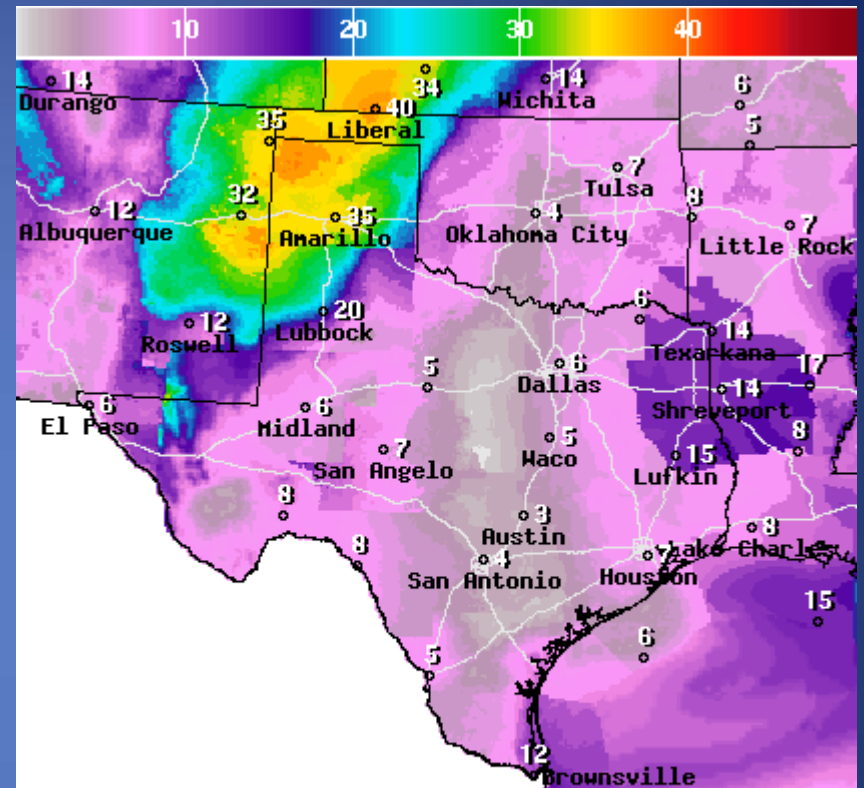
Lows

Weather Forecast



 National Digital Forecast Database
04z issuance Graphic created-Apr 26 12:33AM EDT 

Wind Speeds



 National Digital Forecast Database
04z issuance Graphic created-Apr 26 12:27AM EDT 

Gusts

Hazardous Weather

Highlighted Area: FEMA Region 6

Last Updated: Apr 26 2018 0757 AM CDT
Valid Until: Apr 27 2018 0700 AM CDT

Severe Weather Outlook Thursday, April 26, 2018



National Weather Service
Storm Prediction Center

<http://www.spc.noaa.gov>

5	High
4	Moderate
3	Enhanced
2	Slight
1	Marginal
	Thunder

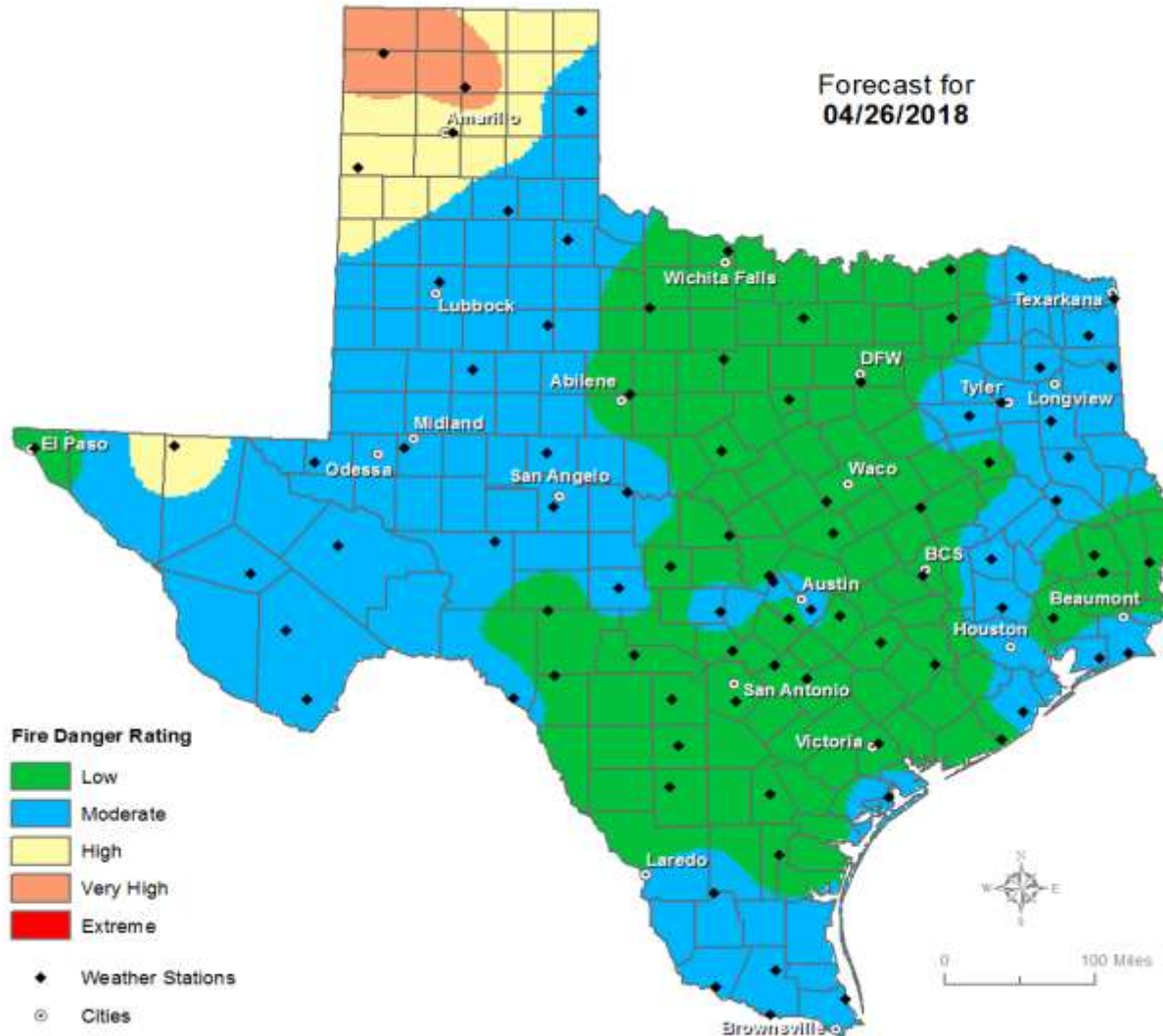
Weather Warning/Advisories Issued

DATE	WARNING TYPE	LOCATION
04/25/18	Dense Fog Advisory	DeWitt, Karnes and Lavaca Counties
04/25/18	Flood Warning Continues	Sabine River in Newton and Orange Counties
04/25/18	Severe Thunderstorm Warning	Bandera, Bexar, Duval, Edwards, Jim Hogg, Medina, Real, La Salle, Uvalde and Webb Counties

Fire Danger Forecast

Forecast Fire Danger

Forecast for
04/26/2018



Fire Danger Rating



- ◆ Weather Stations
- ⊙ Cities



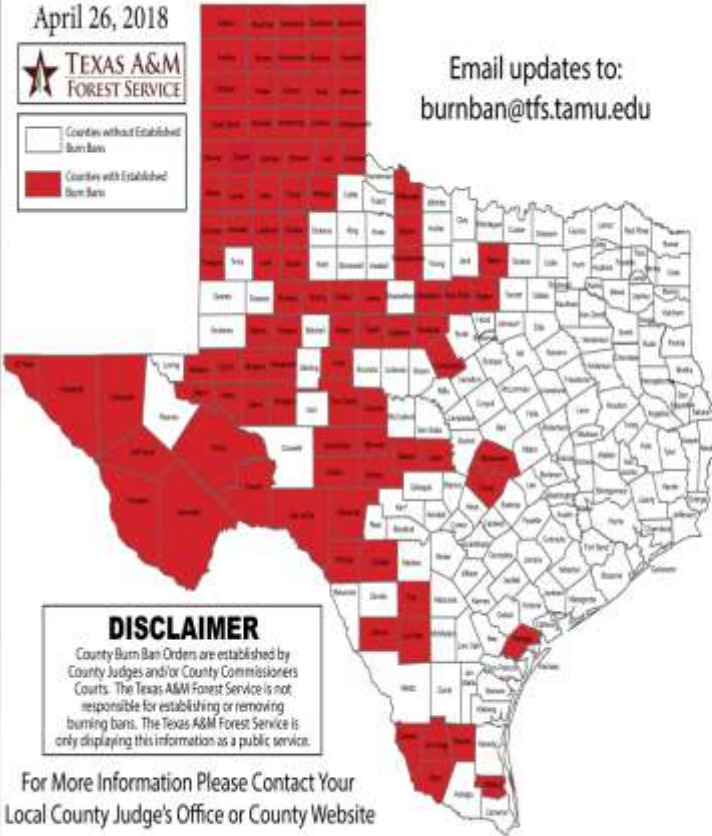
Burn Bans and KBDI INDEX

OUTDOOR BURN BANS

April 26, 2018



Email updates to:
burnban@tfs.tamu.edu



Counties with Burn Bans: 96

- | | |
|--------------|--------------|
| Armstrong | Lubbock |
| Bailey | Lynn |
| Baylor* | Martin |
| Borden | Mason |
| Brewster | Menard |
| Eriscue | Midland |
| Brooks | Moore |
| Callahan | Morley |
| Carson | Molan |
| Castro | Ochiltree |
| Childress | Oldham |
| Lochman | Palo Pinto |
| Coke | Parker |
| Collingworth | Panther |
| Comanche | Pecos |
| Concho | Potter |
| Crane | Presidio |
| Crosby | Randall |
| Culberson | Reagan |
| Dallam | Reklus |
| Deaf Smith | Roberts |
| Dimmit | Schleicher |
| Donley | Scurry |
| Eastland | Sherman |
| Ector | Steri |
| Edwards | Stephens |
| El Paso | Sutton |
| Fisher | Swisher |
| Floyd | Taylor |
| Frio | Tersell |
| Garza | Throckmorton |
| Glasscock | Tom Green |
| Gray | Tarrant |
| Hale | Upton |
| Hartley | Uvalde |
| Henderson | Val Verde |
| Hill | Ward |
| Howard | Wheeler |
| Hutchinson | Wilbarger |
| Jeff Davis | Willacy |
| Jim Hogg | Williamson |
| Jones | Winkler* |
| Kerola | Wise |
| Kinney | Yoakum |
| La Salle | Zapata |
| Lamb | |
| Lipscomb | |
| Llano | |

DISCLAIMER
County Burn Ban Orders are established by County Judges and/or County Commissioners Courts. The Texas A&M Forest Service is not responsible for establishing or removing burning bans. The Texas A&M Forest Service is only displaying this information as a public service.

For More Information Please Contact Your Local County Judge's Office or County Website

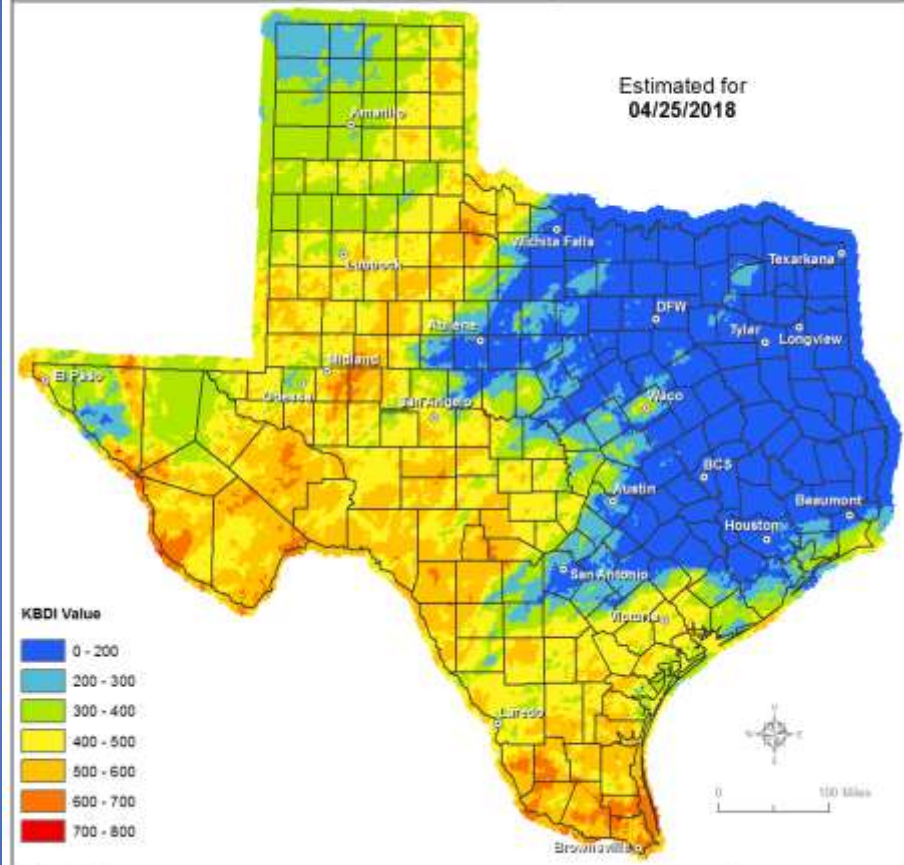
RED FLAG WARNINGS: www.weather.gov
Burn Ban RSS feed available at <http://tfsfrp.tamu.edu/wildfires/BurnBan.xml>

* Burn Ban affects only a part of County territory
* Burn Ban affects only a part of County territory

Keetch-Byram Drought Index

(4 km x 4 km resolution)

Estimated for
04/25/2018



KBDI Value
0 - 200
200 - 300
300 - 400
400 - 500
500 - 600
600 - 700
700 - 800



Produced by TAMU Spatial Sciences Laboratory in partnership with Texas A&M Forest Service

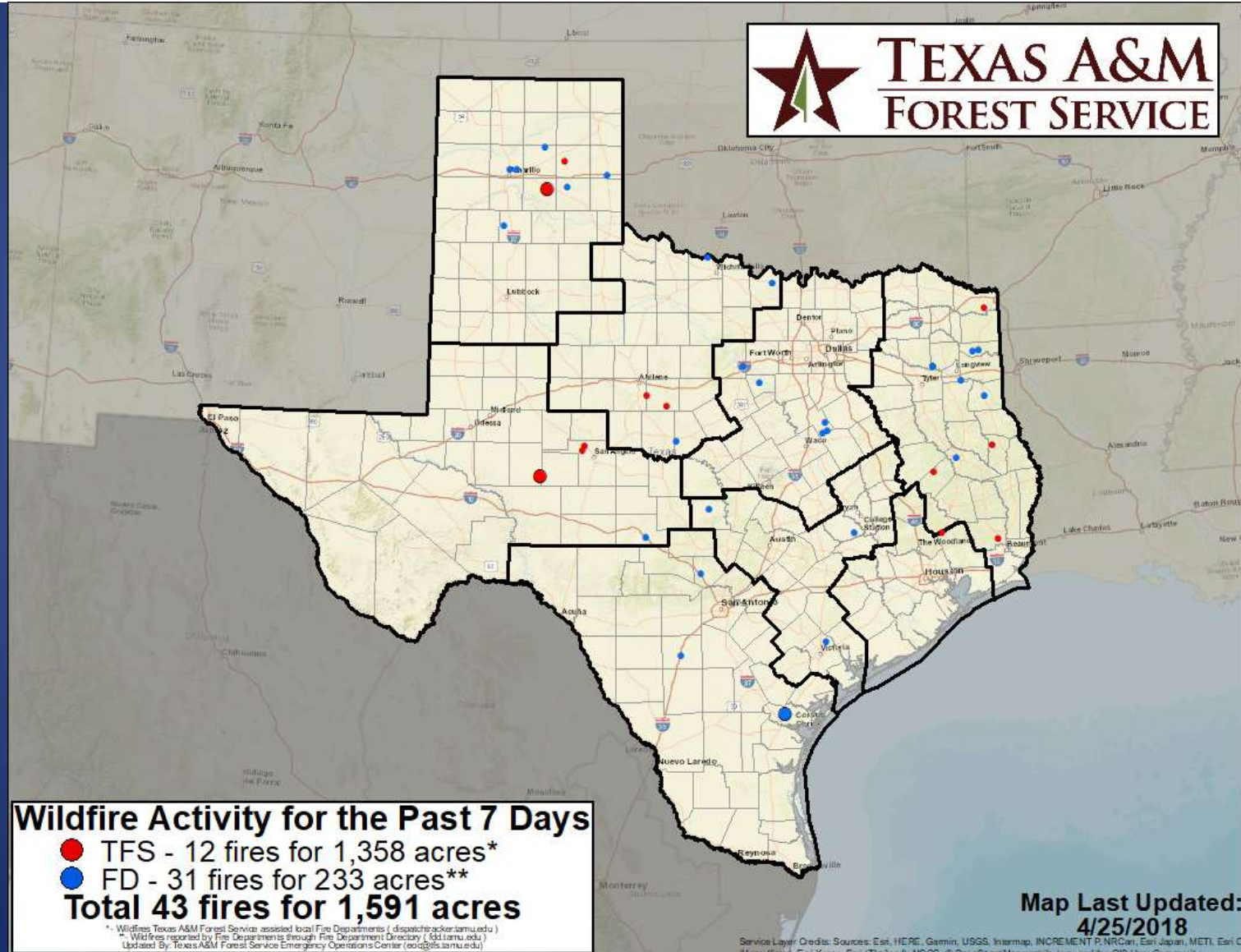


Fire Weather Warnings/Watches/Statements

DATE	WARNING TYPE	LOCATION
04/26/18	Fire Danger Statement	Bailey, Briscoe, Castro, Cochran, Crosby, Floyd, Garza, Hale, Hockley, Lamb, Lubbock, Lynn, Parmer, Swisher, Terry and Yoakum Counties

Fire Activity (*Last 24 Hours)

Reports 368 (no change) fires and 168,399 (no change) acres destroyed this year. There are 96 (no change) counties with burn bans. The Keetch-Byram Drought Index list 98 (+2) counties with an average over 400.



Training

DATES		TITLE	COURSE	LOCATION
04/23/18	04/26/18	NIMS ICS All-Hazards Logistics Section Chief (LSC) Course	E/L-967	Houston
04/23/18	04/27/18	NFPA 472 HazMat Technician - Pro-Board Certification	H-501	Lake Worth
04/24/18	04/27/18	NFPA 1006 2008 Edition Trench Rescue Levels I and II Pro-Board Certification	H-504	Dallas
04/25/18	04/26/18	Advanced Incident Command System, Command and General Staff	G-400	Texas City
04/25/18	04/26/18	Advanced Incident Command System, Command and General Staff	G-400	Mount Pleasant
04/25/18	04/26/18	Intermediate Incident Command System for Expanding Incidents	G-300	Corpus Christi
04/25/18	04/27/18	Basic Public Information Officer (PIO) Course (G290) Public Information Officer Awareness Course (G289) JIS/JIC Planning for Tribal, State, and Local PIOs (G291)	G-290 /G289 /G291	Kerrville
04/26/18	04/26/18	Building Whole Community Engagement Course	MGT-458	El Paso

Training

DATES		TITLE	COURSE	LOCATION
04/26/18	04/26/18	HazMat Refresher Training	H-302	Waco
04/26/18	04/26/18	Essentials of Community Cyber Security	AWR-136	Dallas
04/26/18	04/27/18	Advanced Incident Command System, Command and General Staff	G-400	Freeport
04/26/18	04/27/18	Advanced Incident Command System, Command and General Staff	G-400	Kyle

Exercises

DATE(S)		AGENCY/LOCATION	EXERCISE
04/26/18	04/26/18	Milam County Emergency Management/ TBD	Full-Scale: Ledbetter Park Festival
04/27/18	04/27/18	NCTTRAC/ Arlington	NCTTRAC Redundant Communications Drill