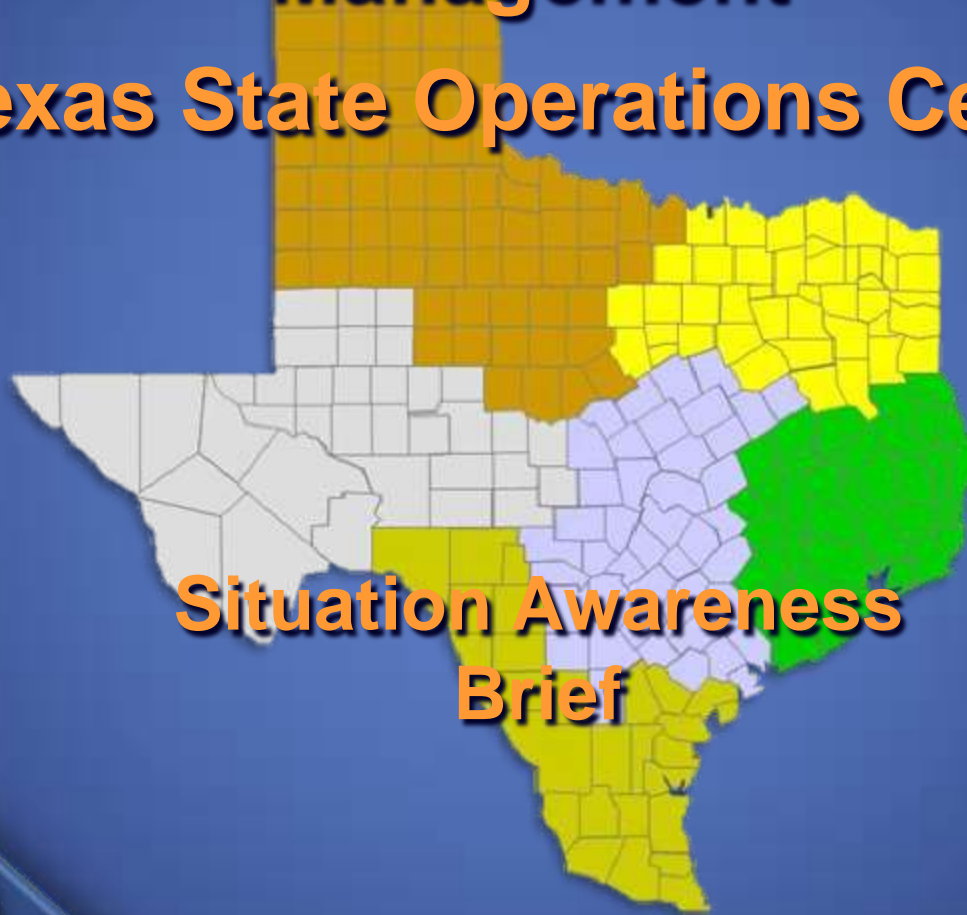


Texas Department of Public Safety Texas Division of Emergency Management

Texas State Operations Center



Situation Awareness Brief



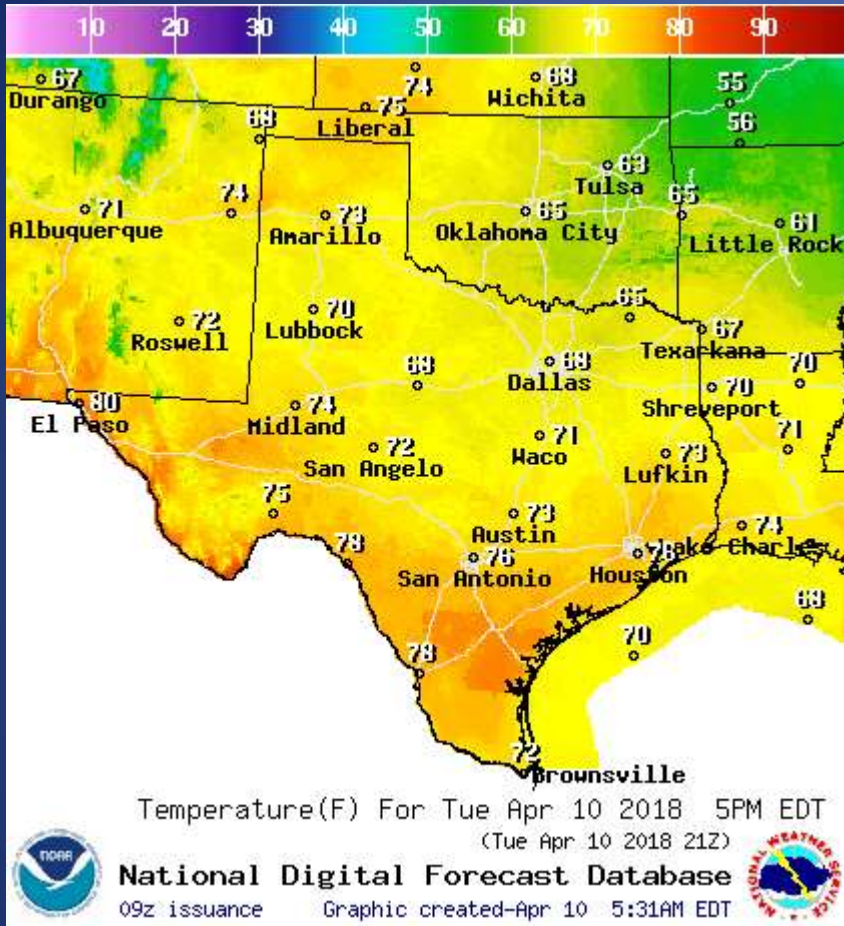
Tuesday, April 10th 2018
As of 0900 CST

Informational Products

Distributed by the State Operations Center

DATE	SUBJECT
04/09/18	NWS Lake Charles Weather Update: 230 PM Mon
04/09/18	NWS Amarillo Fire Weather Outlook for Wed Apr 11 - Fri Apr 13
04/10/18	NWS Shreveport- Severe Weather Likely to Return Late This Week
04/10/18	Daily NWS Threat Brief for Tuesday, April 10, 2018 for FEMA Region 6

Weather Forecast

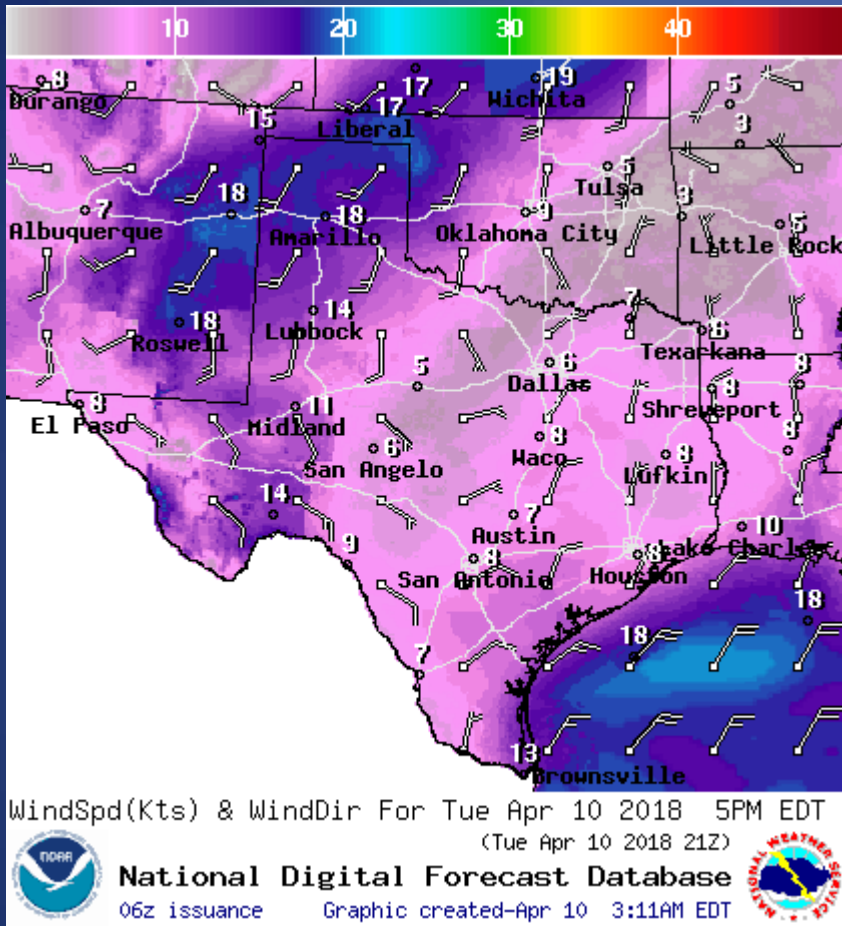


Highs

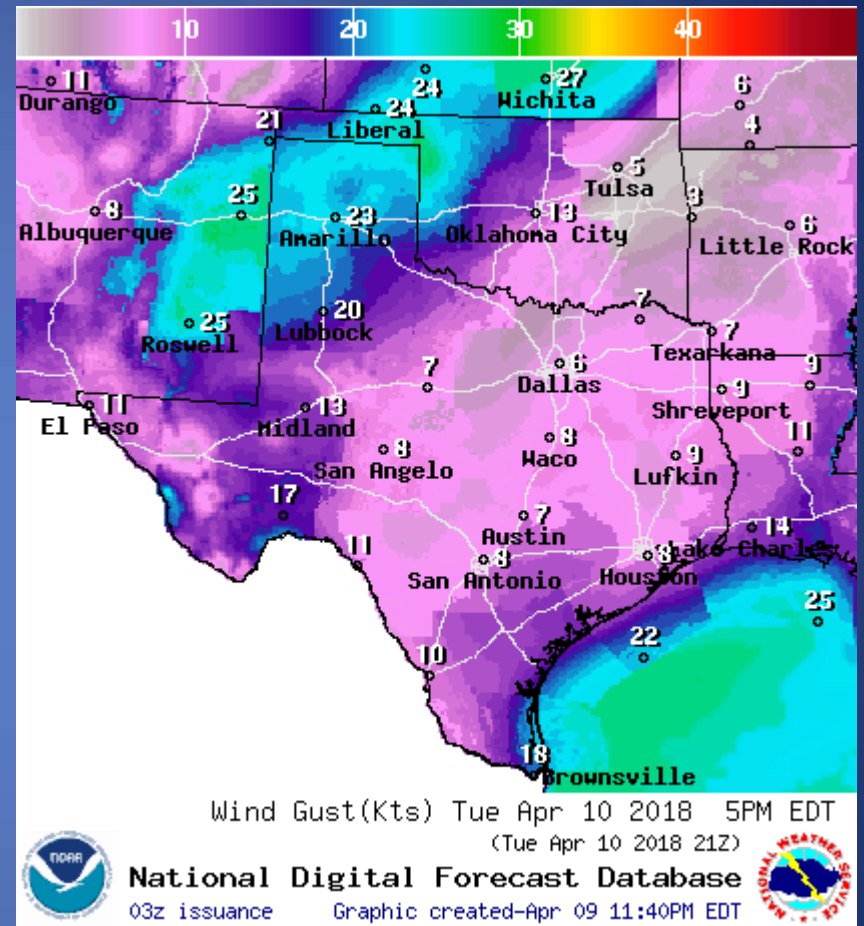


Lows

Weather Forecast



Wind Speeds



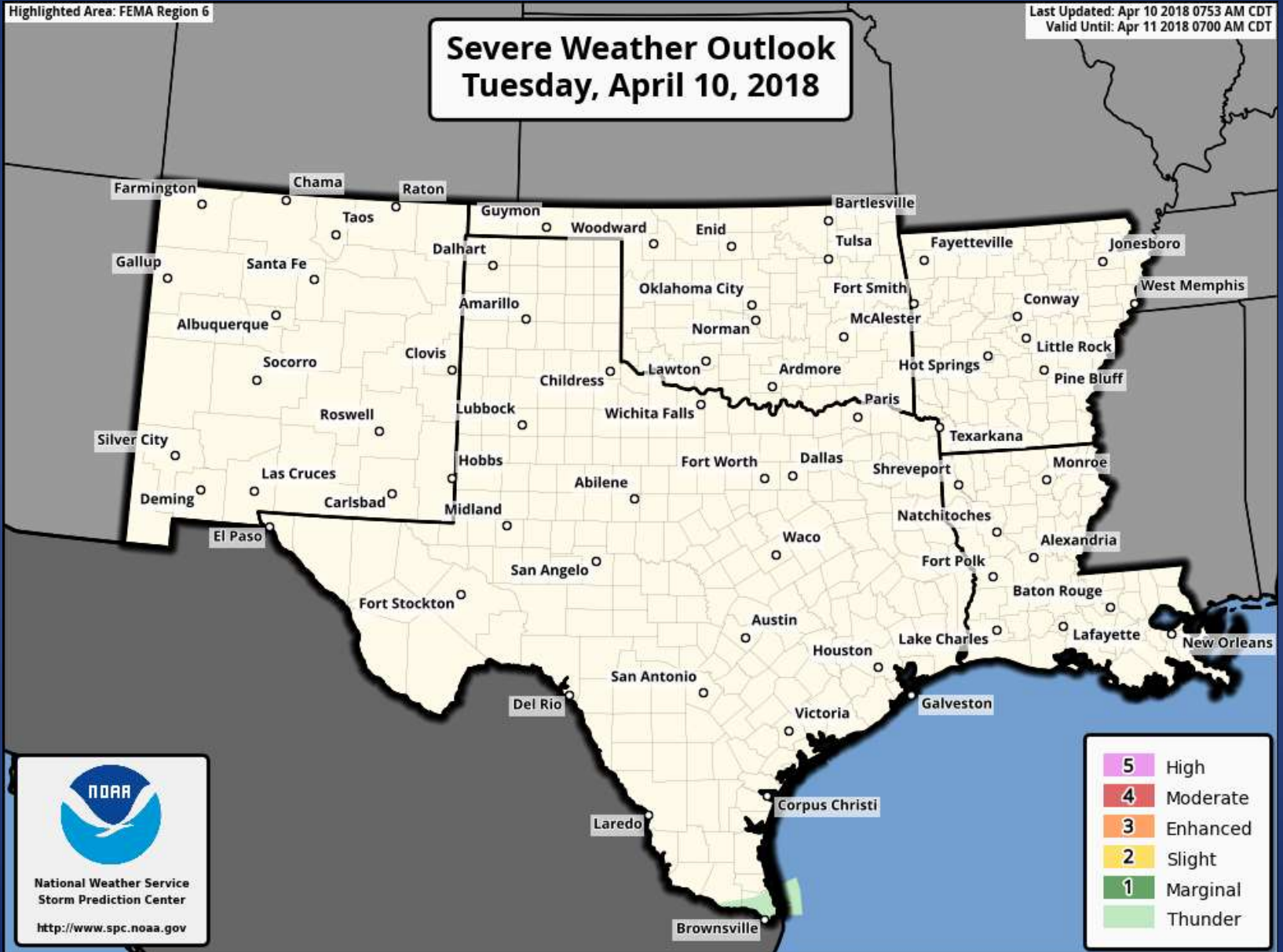
Gusts

Hazardous Weather


Highlighted Area: FEMA Region 6

Last Updated: Apr 10 2018 0753 AM CDT
Valid Until: Apr 11 2018 0700 AM CDT


Severe Weather Outlook Tuesday, April 10, 2018



Hazardous Weather

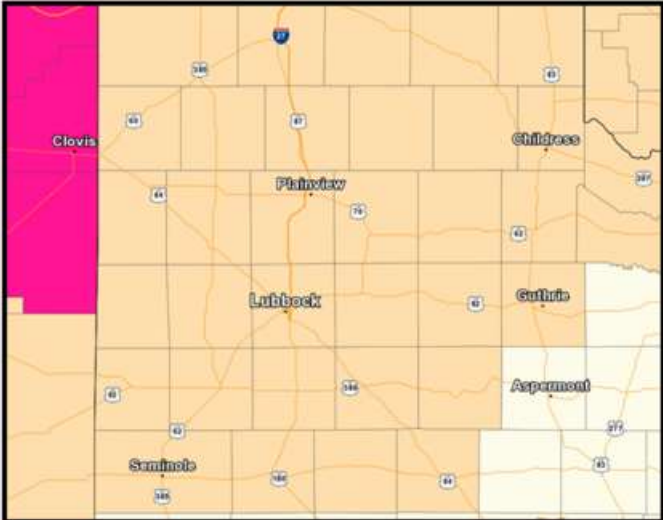


Fire Weather Watch



National Weather Service – Lubbock, Texas

Counties included in the Watch are shaded in orange



- Avoid anything that could cause a spark
- Report fires immediately to 911

Timing

1pm am to 9 pm

Wednesday
April 11, 2018

Conditions

RH: Between 10%
and 15%

Winds: 20-35 mph

Impacts

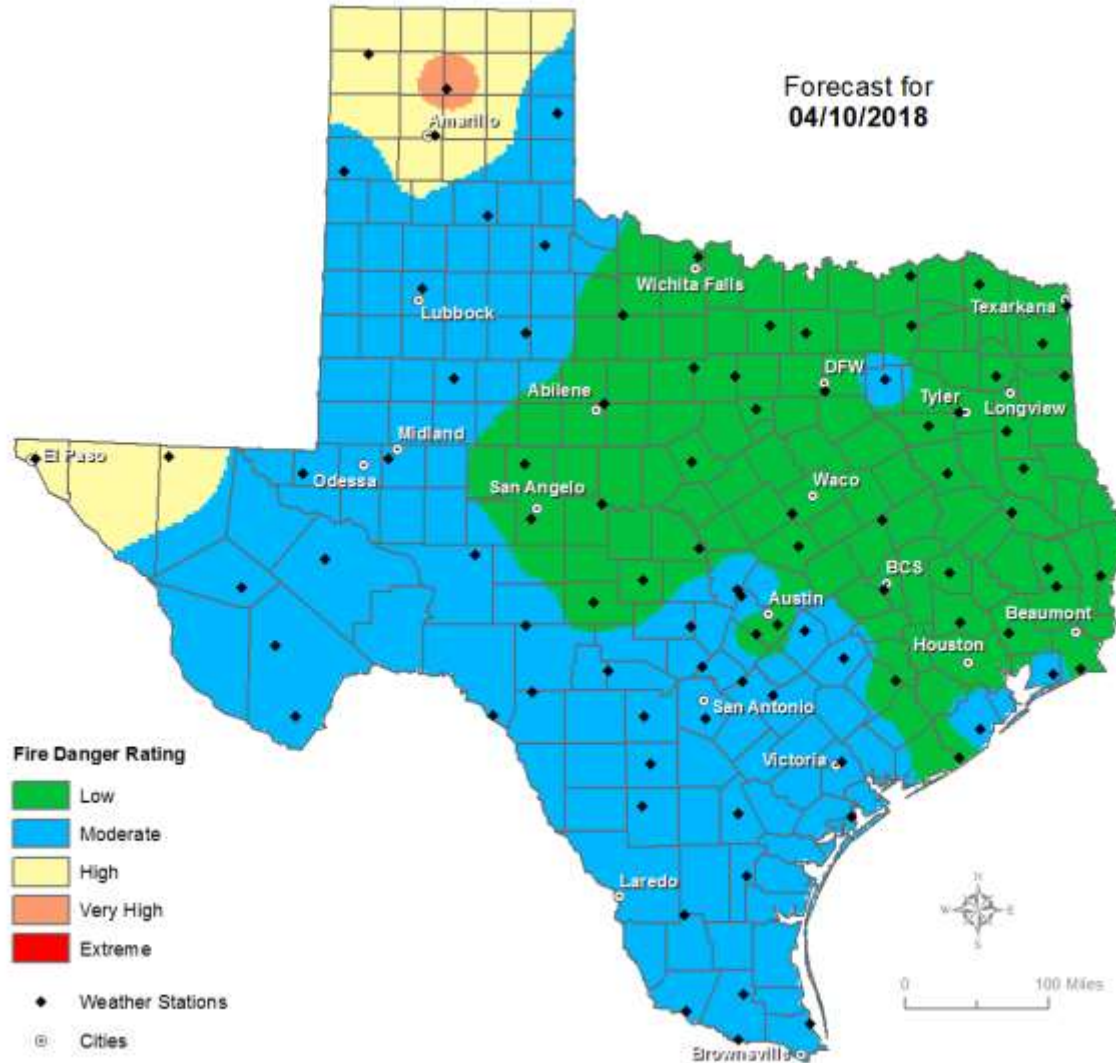
- Any fires that develop can spread rapidly. Outdoor burning is discouraged.

www.weather.gov/lubbock

A storm system will bring windy and dry conditions to the region Wednesday. A Fire Weather watch is in effect for the entire area except Stonewall County from 1 pm to 9 pm Wednesday. Increased winds and blowing dust will also be an issue during the afternoon hours.

Fire Danger Forecast

Forecast Fire Danger



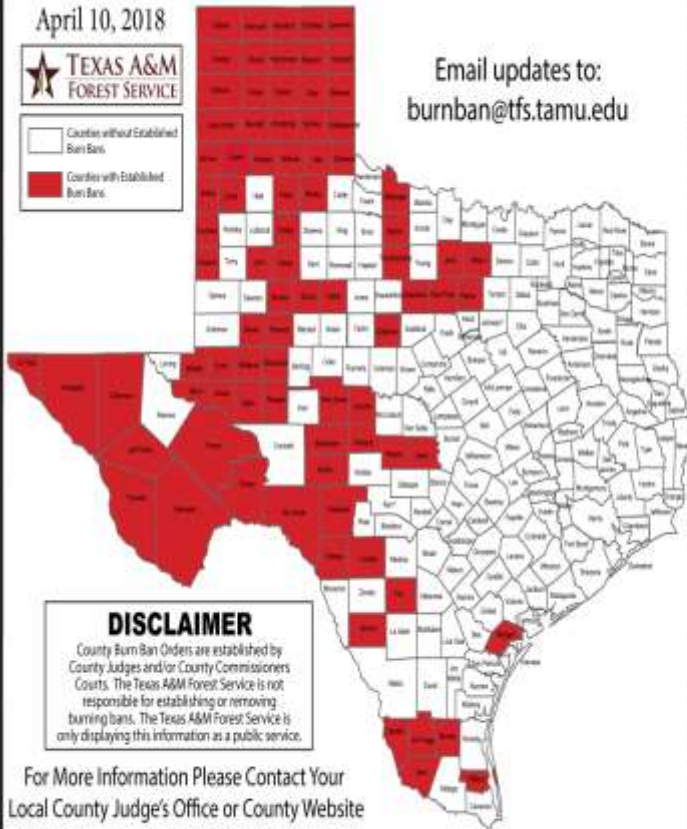
Burn Bans and KBDI INDEX

OUTDOOR BURN BANS

April 10, 2018



Email updates to:
burnban@tfs.tamu.edu



Counties with Burn Bans: 84

- | | |
|---------------|--------------|
| Armstrong | Ochiltree |
| Bailey | Ottawa |
| Baylor* | Palo Pinto |
| Borden | Parmer |
| Brewster | Parmer |
| Briscoe | Pecon |
| Brooks | Potter |
| Calahan | Presidio |
| Carson | Randall |
| Castro | Reagan |
| Childress | Rehoboth |
| Cochran | Roberts |
| Collingsworth | Schleicher |
| Concho | Scurry |
| Crane | Sherman |
| Crosby | Starr |
| Cullberson | Stephens |
| Dallam | Setton |
| Deaf Smith | Swisher |
| Dewitt | Tarrant |
| Donley | Throckmorton |
| Edgar | Tom Green |
| Edwards | Upton |
| El Paso | Uvalde |
| Fisher | Val Verde |
| Floyd | Ward |
| Frio | Wheeler |
| Garza | Wilbarger |
| Gilchrist | Willacy |
| Gray | Winkler* |
| Hall | Wise |
| Hansford | Yorkum |
| Hartley | Zapala |
| Hemphill | |
| Howard | |
| Hudspeth | |
| Hutchinson | |
| Jack | |
| Jeff Davis | |
| Jim Hogg | |
| Kinney | |
| Lamb | |
| Lipscomb | |
| Llano | |
| Lynn | |
| Martin | |
| Mason | |
| Morand | |
| Midland | |
| Moore | |
| Wolfe | |

DISCLAIMER

County Burn Ban Orders are established by County Judges and/or County Commissioners Courts. The Texas A&M Forest Service is not responsible for establishing or removing burning bans. The Texas A&M Forest Service is only displaying this information as a public service.

For More Information Please Contact Your Local County Judge's Office or County Website

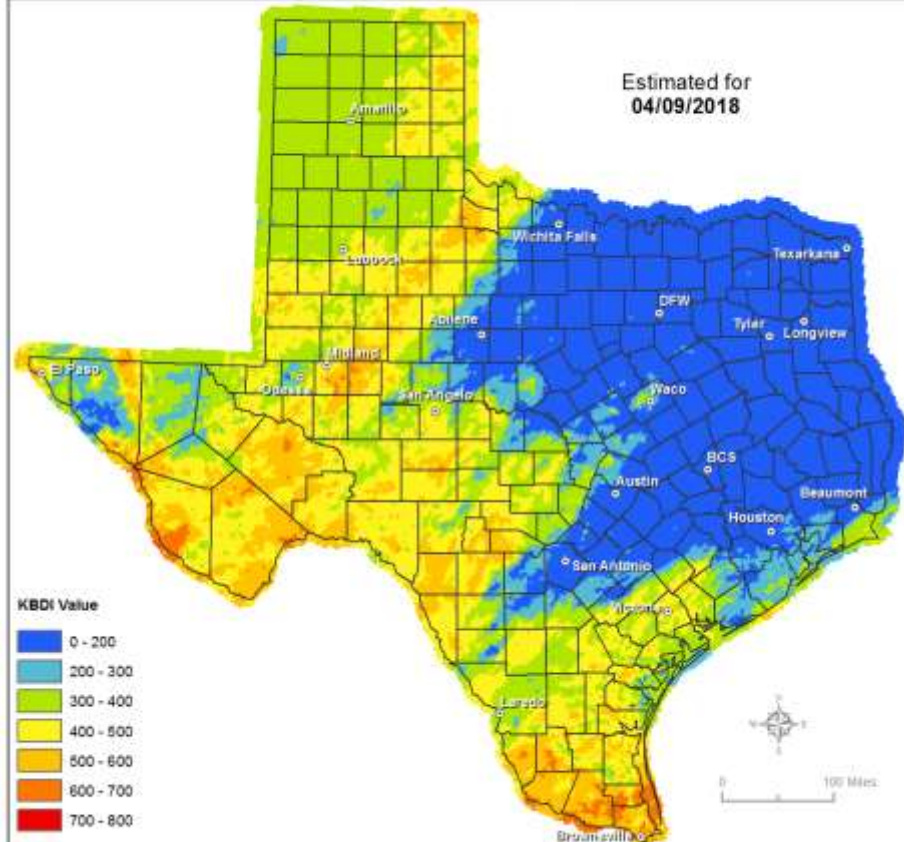
RED FLAG WARNINGS: www.weather.gov

Burn Ban RSS feed available at <http://tfsr.tamu.edu/wildfires/BurnBan.xml>

Keetch-Byram Drought Index

(4 km x 4 km resolution)

Estimated for
04/09/2018



KBDI Value

- 0 - 200
- 200 - 300
- 300 - 400
- 400 - 500
- 500 - 600
- 600 - 700
- 700 - 800



Produced by TAMU Spatial Sciences Laboratory in partnership with Texas A&M Forest Service



Fire Weather Warnings/Watches/Statements

DATE	WARNING TYPE	LOCATION
04/08/18	Fire Danger Statement	Childress, Cottle, Dickens, Garza, Hall, Kent, King, Motley and Stonewall Counties

Training

DATES		TITLE	COURSE	LOCATION
03/13/18	04/10/18	Community Emergency Response Team (CERT) Course	G-317	Stephenville
03/20/18	04/21/18	Community Emergency Response Team (CERT) Course	G-317	Kyle
04/07/18	04/14/18	Community Emergency Response Team (CERT) Course	G-317	Laredo
04/07/18	04/21/18	Community Emergency Response Team (CERT) Course	G-317	Yorktown
04/07/18	04/21/18	Community Emergency Response Team (CERT) Course	G-317	Edinburg
04/09/18	04/11/18	Intermediate Incident Command System for Expanding Incidents	G-300	El Paso

Exercises

DATE(S)		AGENCY/LOCATION	EXERCISE
04/10/18	04/10/18	City of Bastrop	2018 EOC Drill
04/11/18	04/11/18	City of Abilene OEM	Airport Mishap FY18
04/11/18	04/11/18	City of Richmond	VTTX Hurricane Recovery
04/11/18	04/11/18	City of Houston – UASI	Spring Earth Ex
04/11/18	04/12/18	CDC/Texas Department of State Health Services/ Houston	Tranquil Terminus

Statewide Significant Events

DATE(S)		LOCATION	EVENT
04/06/18	04/16/18	Arlington	Texas Rangers Home Baseball Game