

# Texas Department of Public Safety Texas Division of Emergency Management

## Texas State Operations Center



### Situation Awareness Brief



Sunday, April 01<sup>st</sup> 2018  
As of 0900 CST

# Incidents Reported to the State Operations Center (last 24 hours)

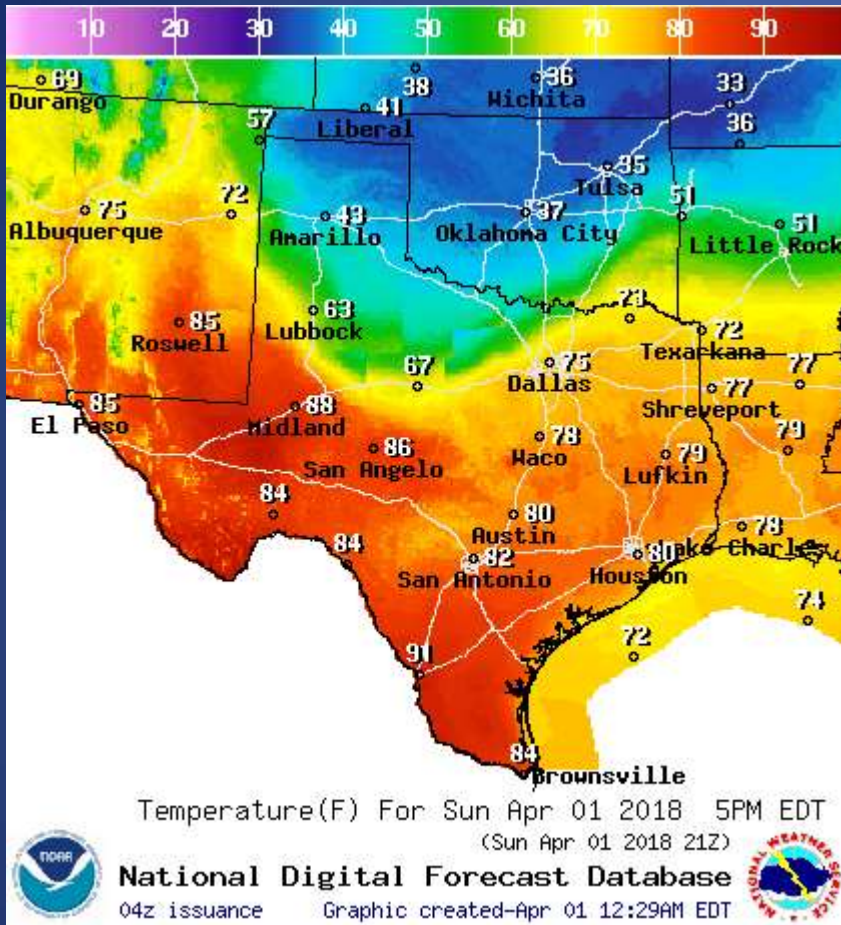
<b>DATE</b>	<b>EVENT / INCIDENT</b>	<b>LOCATION (City/County)</b>	<b>Final Report: Y/N</b>
03/31/18	Final Report of a Possible Tornado Strike	Calhoun County	Y
03/31/18	Initial Report of the Harvey Fire	Callahan County	N
03/31/18	Initial Report of a Road Closure (IH 10)	Colorado County	N
03/31/18	Update Report of the Harvey Fire	Callahan County	N
03/31/18	Final Report of the Harvey Fire	Callahan County	Y
03/31/18	Final Report of a Road Closure (IH 10)	Colorado County	Y

# Informational Products

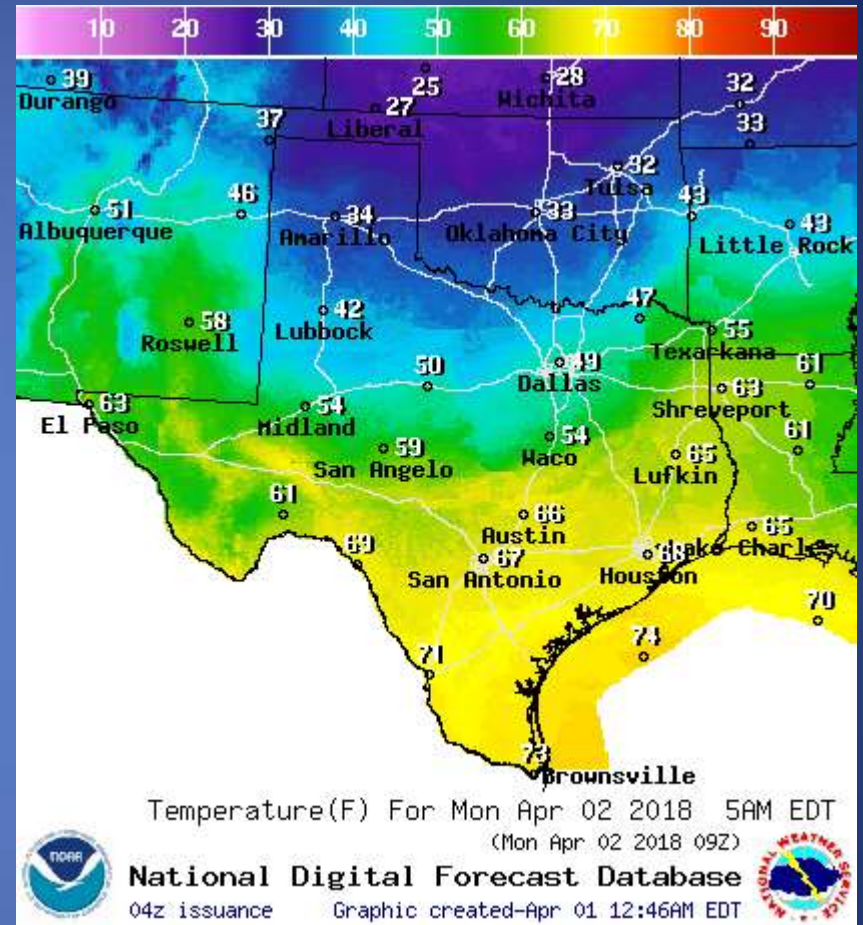
## Distributed by the State Operations Center

DATE	SUBJECT
03/31/18	NWS Austin/San Antonio Public Information Statement NWS Damage Survey
03/31/18	NWS Corpus Christi - Hydrologic Statement for the San Antonio River at Goliad
03/31/18	NWS Houston/Galveston Separation of IAH and HOU Climate Products

# Weather Forecast

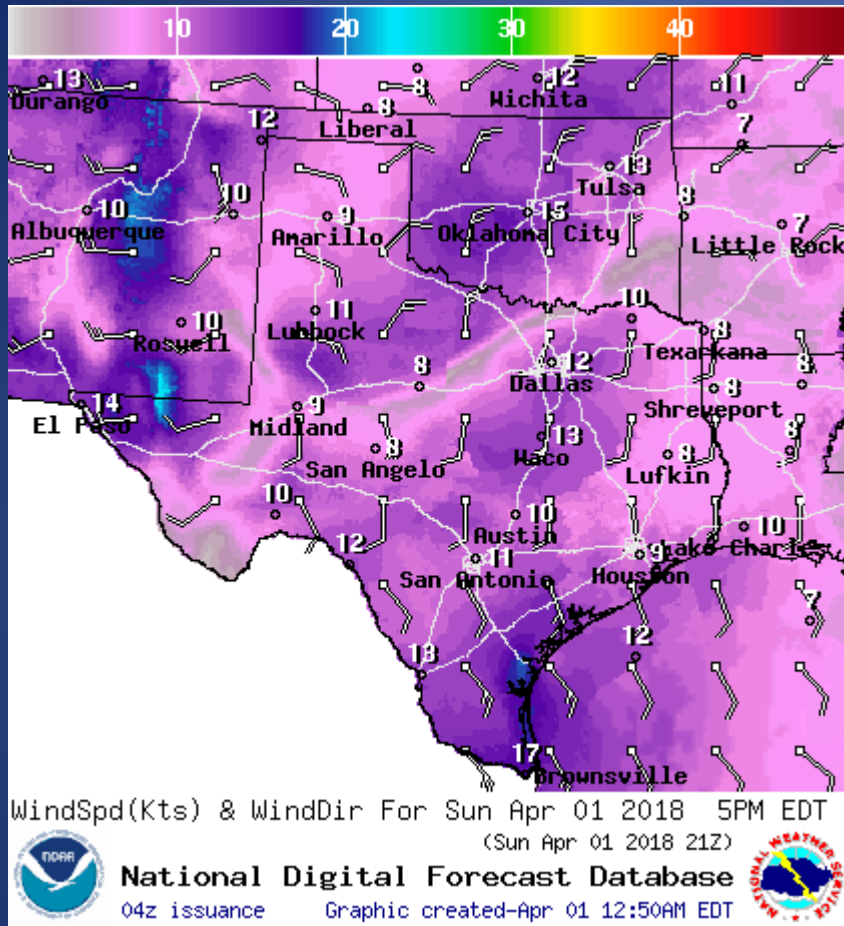


Highs

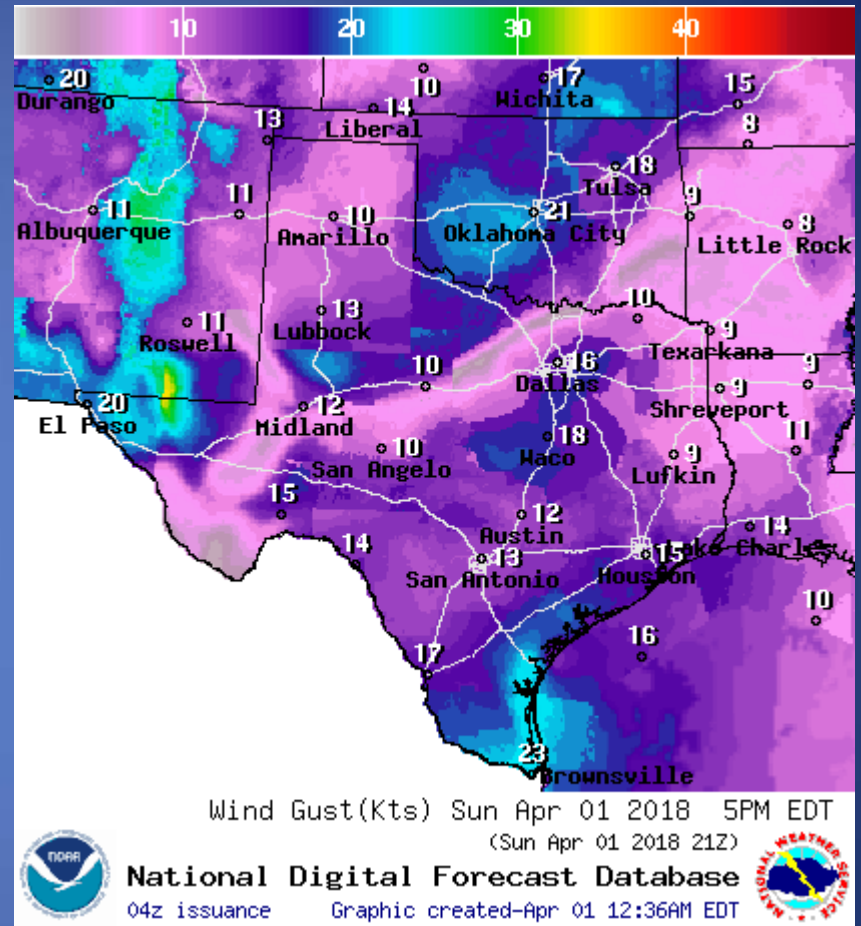


Lows

# Weather Forecast



## Wind Speeds



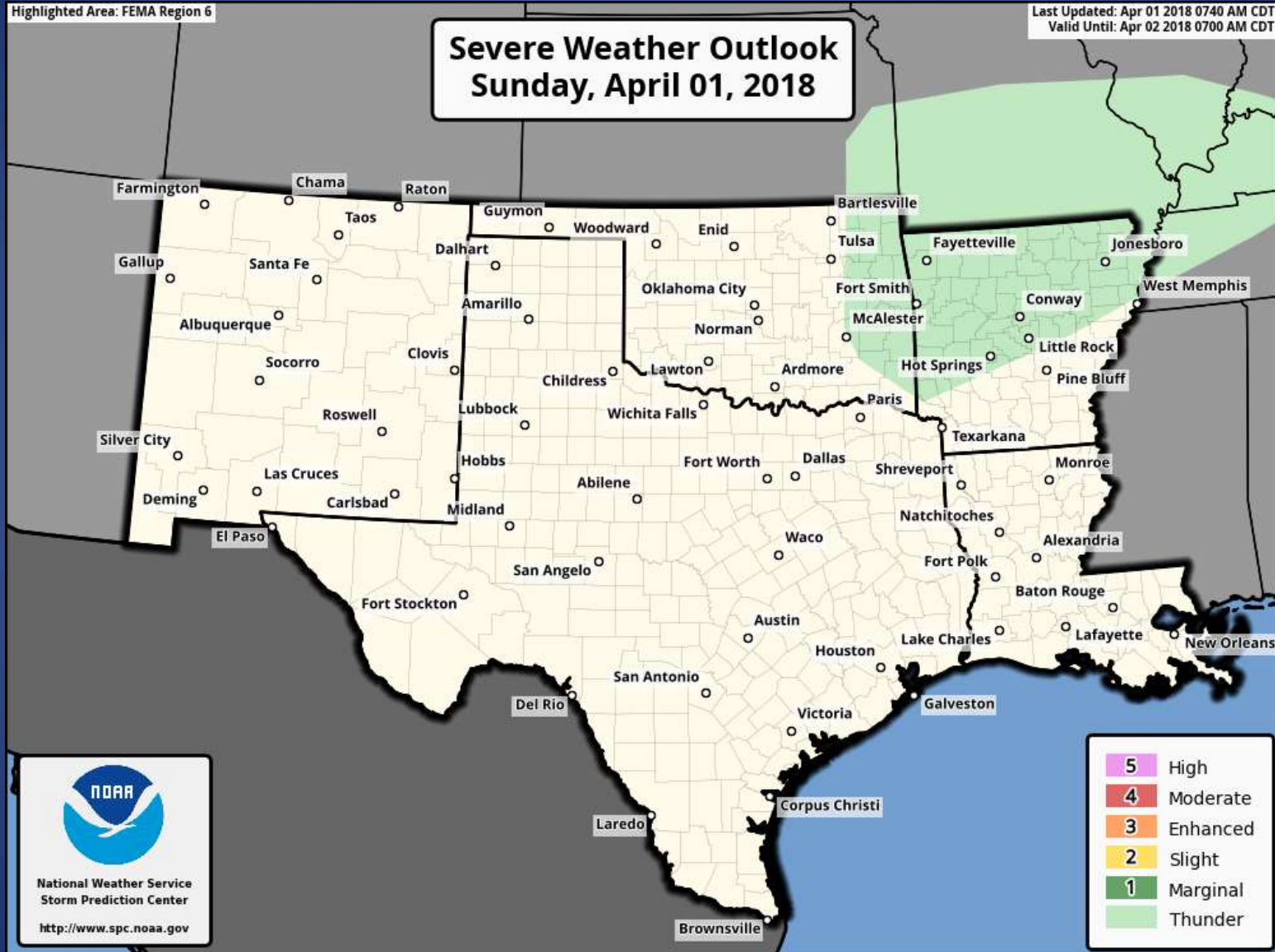
## Gusts

# Hazardous Weather

Highlighted Area: FEMA Region 6

Last Updated: Apr 01 2018 0740 AM CDT  
Valid Until: Apr 02 2018 0700 AM CDT

## Severe Weather Outlook Sunday, April 01, 2018



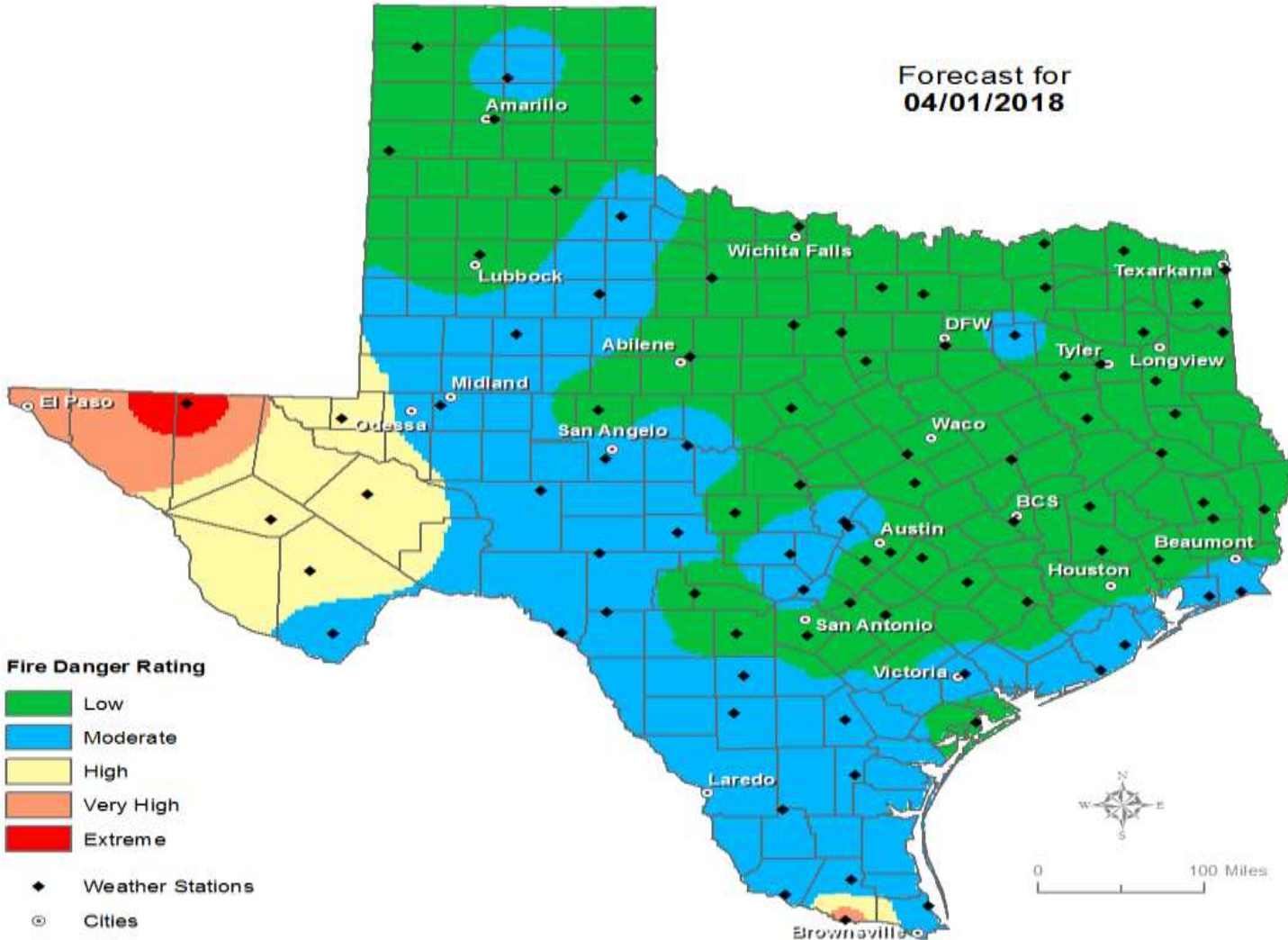
# Weather Warning/Advisories Issued

DATE	WARNING TYPE	LOCATION
03/31/18	Flood Warning	Middle Yegua Creek affecting Burleson & Lee Counties ; Neches River At Rockland Affecting Angelina, Jasper, Polk and Tyler Counties
03/31/18	Flood Warning Continues	Angelina River Near Lufkin in Angelina, Cherokee, and Nacogdoches Counties; Guadalupe River affecting Victoria County; Neches River and Village Creek affecting Hardin, Jasper, Jefferson, Newton, Orange, and Tyler Counties; Neches River affecting Anderson, Angelina, Cherokee, Houston, Polk, Trinity, and Tyler Counties; Sabine River affecting Newton and Orange Counties; San Antonio R. at Hwy 72 nr Runge affecting Goliad and Karnes Counties ; South Sulphur River near Cooper affecting Delta and Hopkins Counties; Trinity River and Menard Creek

# Fire Danger Forecast

## Forecast Fire Danger

Forecast for  
**04/01/2018**





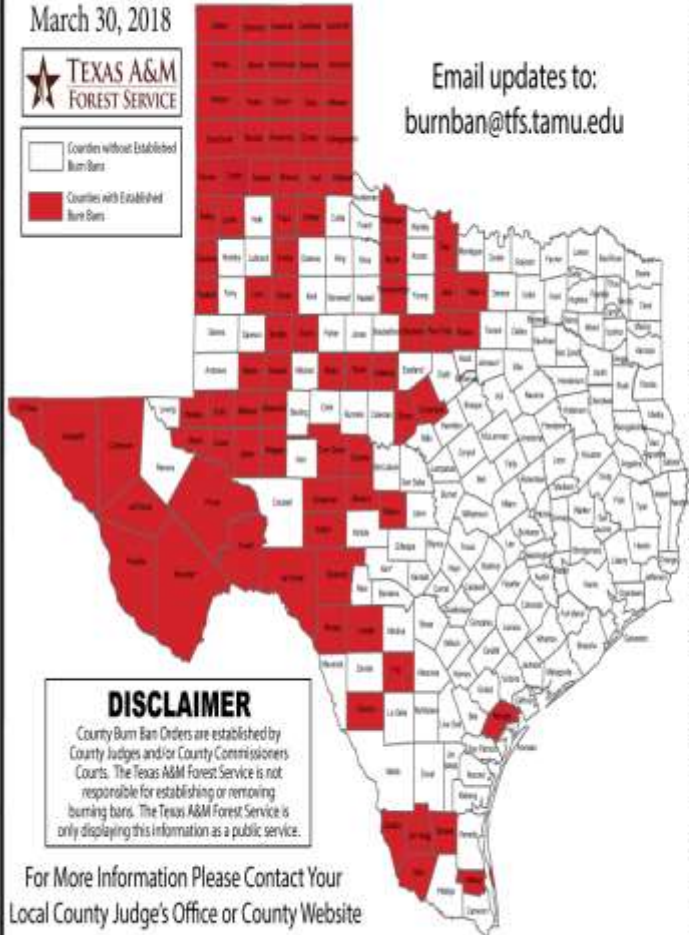
# Burn Bans and KBDI INDEX

## OUTDOOR BURN BANS

March 30, 2018



Email updates to:  
burnban@tfs.tamu.edu



### Counties with Burn Bans: 87

- Armstrong Nolan
- Barley Ochiltree
- Baylor\* Oldham
- Borden Palo Pinto
- Brewster Parker
- Ernsore Palmer
- Brooks Pecos
- Brown Potter
- Callahan Presidio
- Carson Randall
- Castro Reagan
- Childress Refugio
- Clay Roberts
- Cochran Schleicher
- Collingworth Scurry
- Concho Sherman
- Crane Starr
- Crosby Stephens
- Culberson Sutton
- Dallas Swisher
- Deaf Smith Taylor
- Dimmit Terrell
- Danley Throckmorton
- Ector Tom Green
- Edwards Upton
- El Paso Uvalde
- Floyd Waller
- Frio Ward
- Garza Wheeler
- Glasscock Wilbarger
- Gray Willacy
- Hall Wooter\*
- Hendard Wise
- Hartley Yoakum
- Hempill Zapata
- Howard
- Hudspeth
- Hutchinson
- Jack
- Jeff Davis
- Jim Hogg
- Karney
- Lamb
- Lipscomb
- Lynn
- Martin
- Mason
- Mesart
- Midland
- Mizelle
- Motley

\* Burn ban effect discontinued by burning ban  
- burn ban lifted due to County fire orders

### DISCLAIMER

County Burn Ban Orders are established by County Judges and/or County Commissioners Courts. The Texas A&M Forest Service is not responsible for establishing or removing burning bans. The Texas A&M Forest Service is only displaying this information as a public service.

For More Information Please Contact Your Local County Judge's Office or County Website

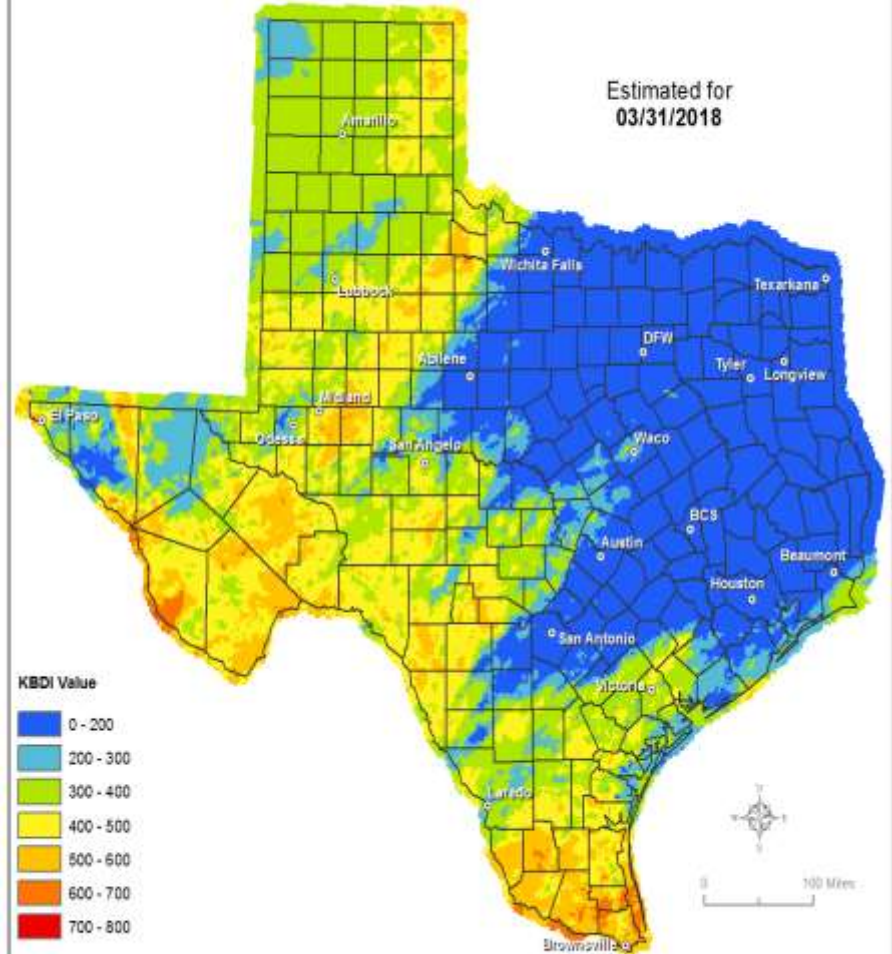
RED FLAG WARNINGS: [www.weather.gov](http://www.weather.gov)

Burn Ban RSS feed available at <http://tfsfp.tamu.edu/wildfires/BurnBan.xml>

## Keetch-Byram Drought Index

(4 km x 4 km resolution)

Estimated for  
03/31/2018



### KBDI Value

- 0 - 200
- 200 - 300
- 300 - 400
- 400 - 500
- 500 - 600
- 600 - 700
- 700 - 800



TEXAS A&M  
AGRI LIFE  
RESEARCH

Produced by TAMU Spatial Sciences Laboratory  
in partnership with Texas A&M Forest Service

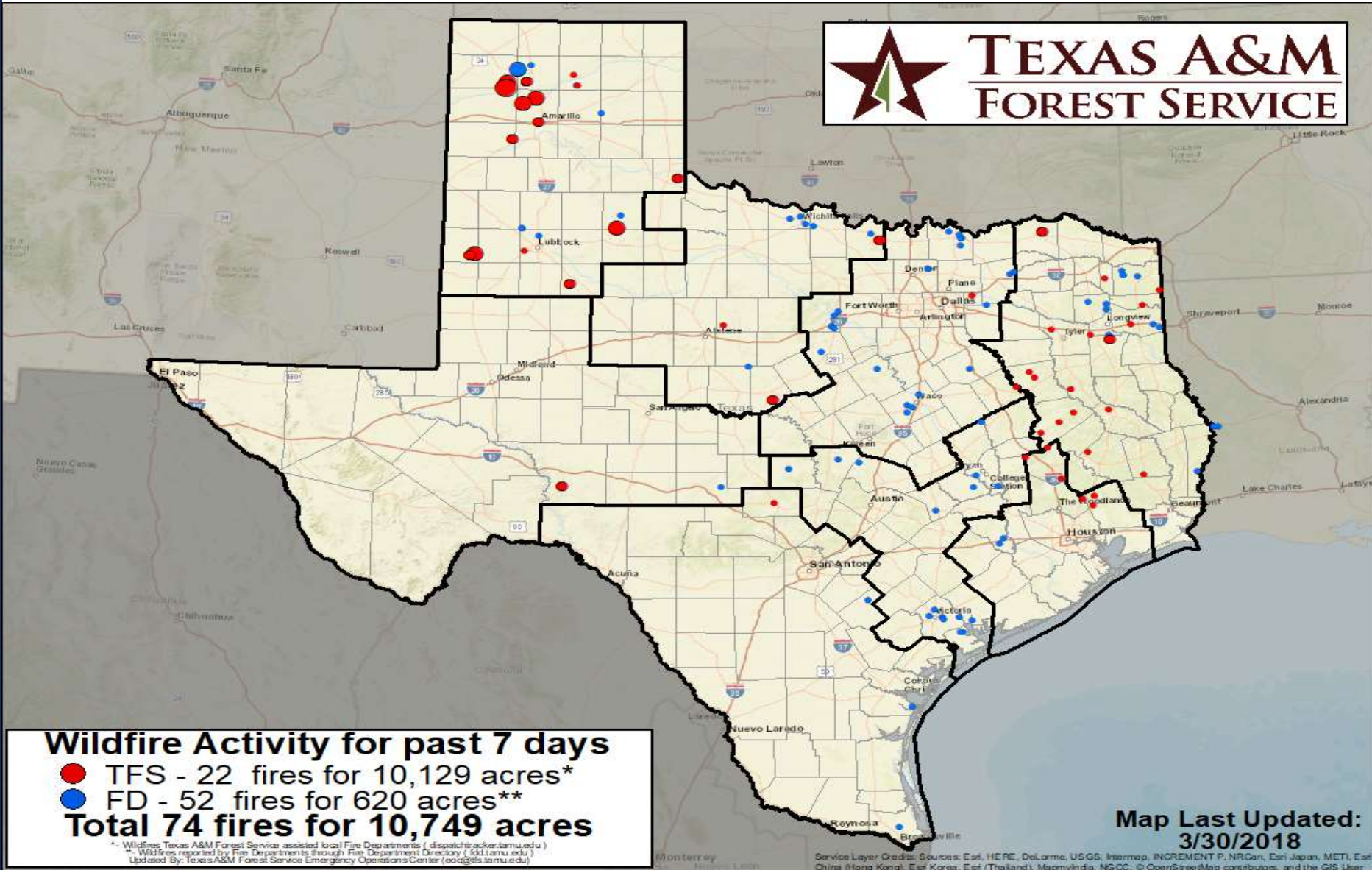
TEXAS A&M  
FOREST SERVICE

# Fire Activity (\*Last 24 Hours)

Reports 303 (no change) fires and 74,470 (no change) acres destroyed this year. There are 87 (no change) counties with burn bans. The Keetch–Byram Drought Index list 50 (+3) counties with an average over 400.



**TEXAS A&M**  
**FOREST SERVICE**



# Training

DATES		TITLE	COURSE	LOCATION
03/13/18	04/10/18	Community Emergency Response Team (CERT) Course	G-317	Stephenville

# Statewide Significant Events

DATE(S)		LOCATION	EVENT
03/30/18	04/01/18	Tomball	Tomball German Heritage Festival
04/01/18	04/11/18	Arlington	Texas Rangers Home Baseball Game
04/01/18	04/03/18	Houston	Bayou City Art Festival