

Texas Department of Public Safety Texas Division of Emergency Management

Texas State Operations Center



Situation Awareness Brief



Wednesday, April 19th 2017
As of 0900 CST

Incidents Reported to the State Operations Center (last 24 hours)

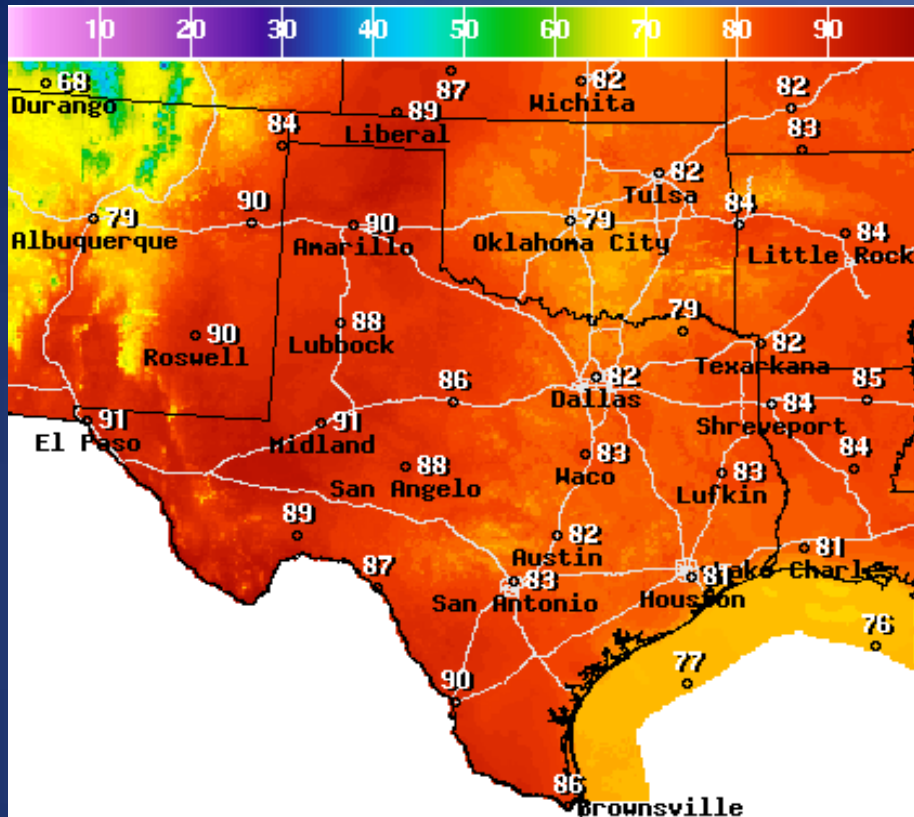
DATE	EVENT / INCIDENT	LOCATION (City/County)	Final Report: Y/N
04/18/17	Initial Report of a Road Closure (IH-30)	Rockwall County	N
04/18/17	Update #1 Report of a Road Closure (IH-30)	Rockwall County	N
04/18/17	Final Report of a Road Closure (IH-30)	Rockwall County	Y
04/18/17	Final Report of a Grain Elevator Fire	Deaf Smith County	Y

Informational Products

Distributed by the State Operations Center

DATE	SUBJECT
04/18/17	NWS Houston/Galveston- Public Information Statement
04/18/17	NWS Houston/Galveston- Weather Update 11:30 am Tuesday
04/18/17	NWS Houston/Galveston- Public Information Statement
04/18/17	NWS Corpus Christi Hydrologic Statement for Rio Grande at Columbia Bridge in Webb County
04/19/17	FEMA Region 6 Daily Situation Awareness Brief
04/19/17	NWS El Paso: Hydrologic Statement For The Gila River, 041917
04/19/17	NWS Norman- Severe Weather Update - 745 am Wed Apr 19 2017
04/19/17	Daily NWS Threat Brief for Wednesday, April 19, 2017 for FEMA Region 6

Weather Forecast



Temperature(F) For Wed Apr 19 2017 5PM EDT
(Wed Apr 19 2017 21Z)



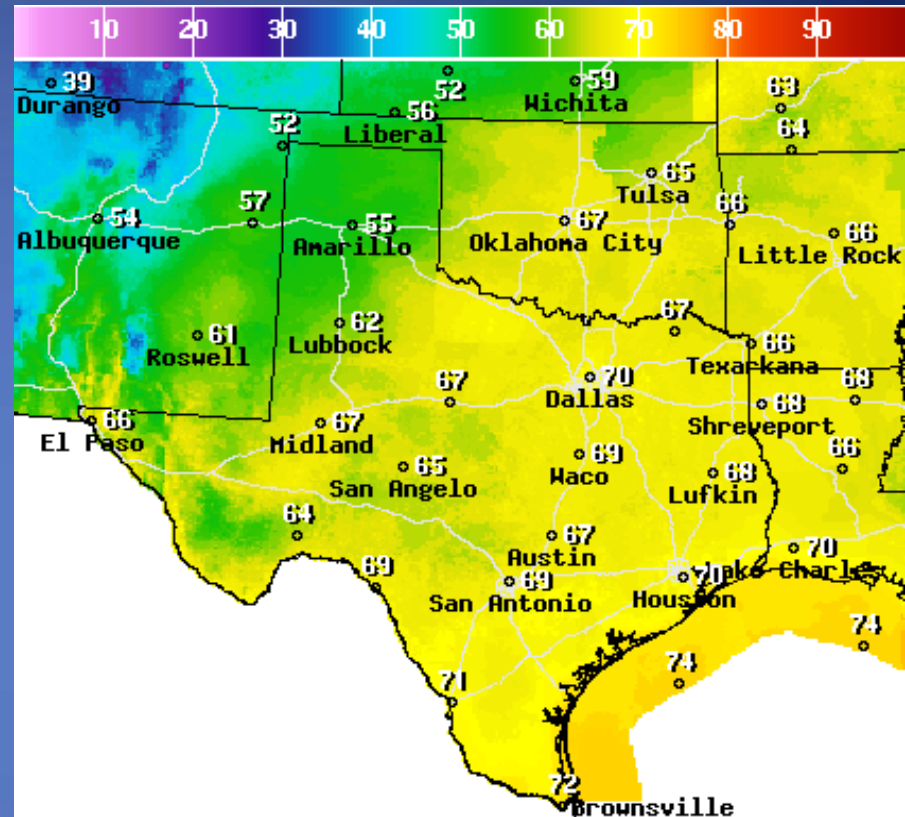
National Digital Forecast Database

04z issuance

Graphic created-Apr 19 12:43AM EDT



Highs



Temperature(F) For Thu Apr 20 2017 5AM EDT
(Thu Apr 20 2017 09Z)



National Digital Forecast Database

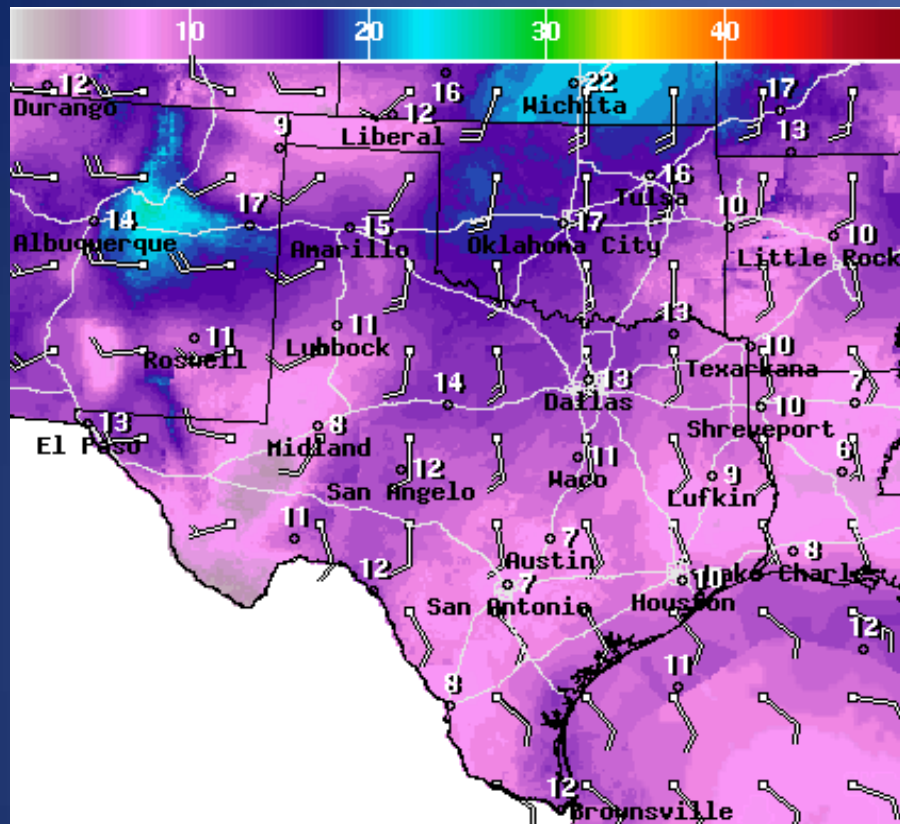
04z issuance

Graphic created-Apr 19 12:43AM EDT



Lows

Weather Forecast



WindSpd(Kts) & WindDir For Wed Apr 19 2017 5PM EDT

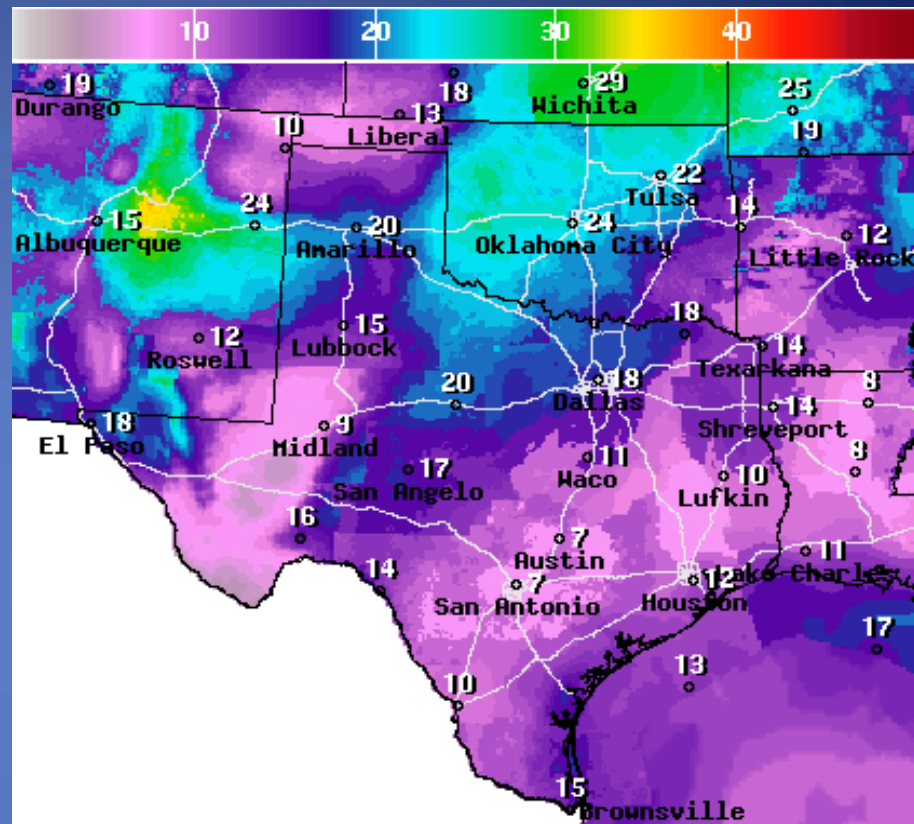
(Wed Apr 19 2017 21Z)



National Digital Forecast Database

04z issuance

Graphic created-Apr 19 12:47AM EDT



Wind Gust(Kts) Wed Apr 19 2017 5PM EDT

(Wed Apr 19 2017 21Z)



National Digital Forecast Database

04z issuance

Graphic created-Apr 19 12:49AM EDT



Wind Speeds

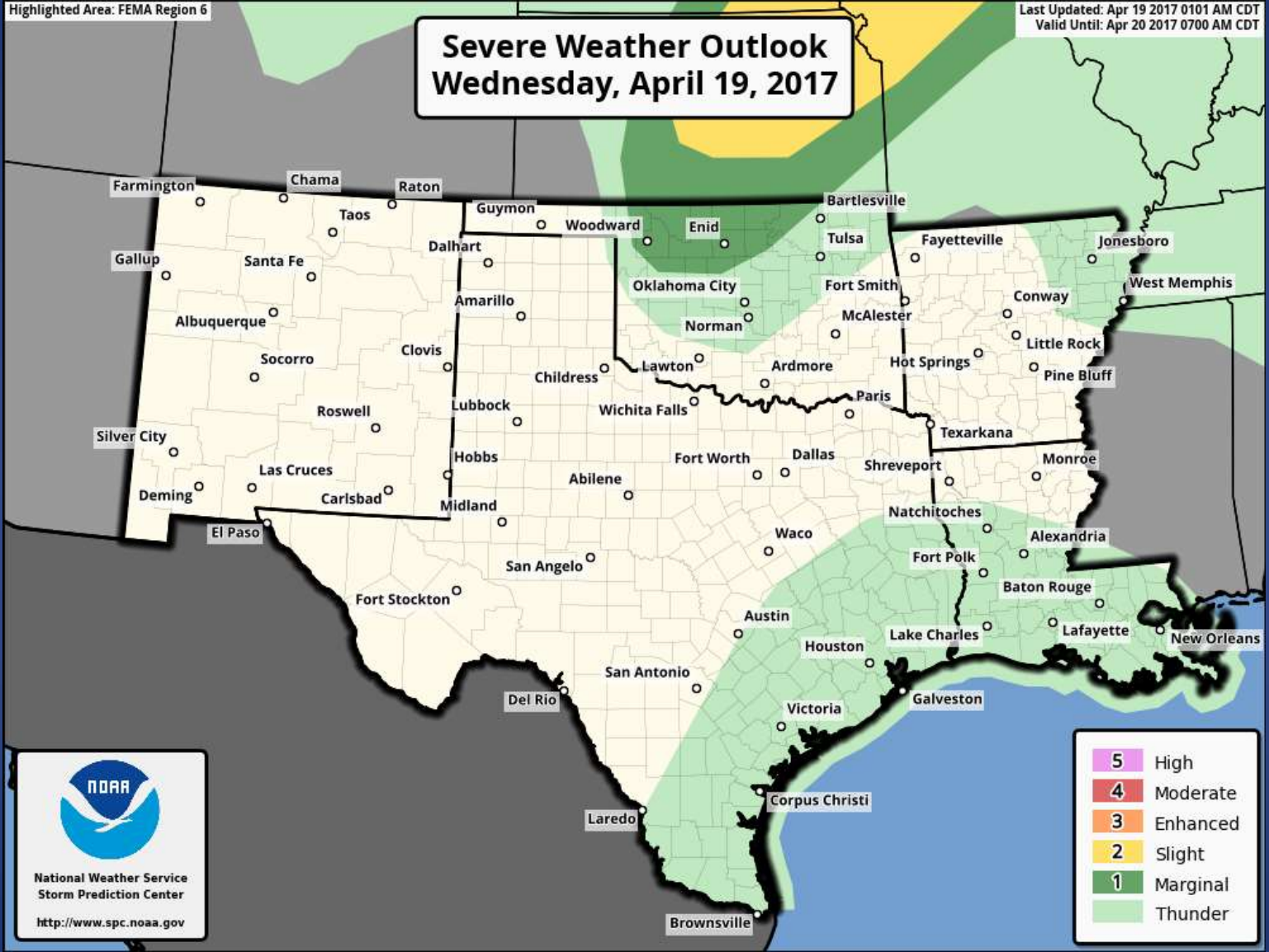
Gusts

Hazardous Weather

Highlighted Area: FEMA Region 6

Last Updated: Apr 19 2017 0101 AM CDT
Valid Until: Apr 20 2017 0700 AM CDT

Severe Weather Outlook Wednesday, April 19, 2017



5	High
4	Moderate
3	Enhanced
2	Slight
1	Marginal
	Thunder

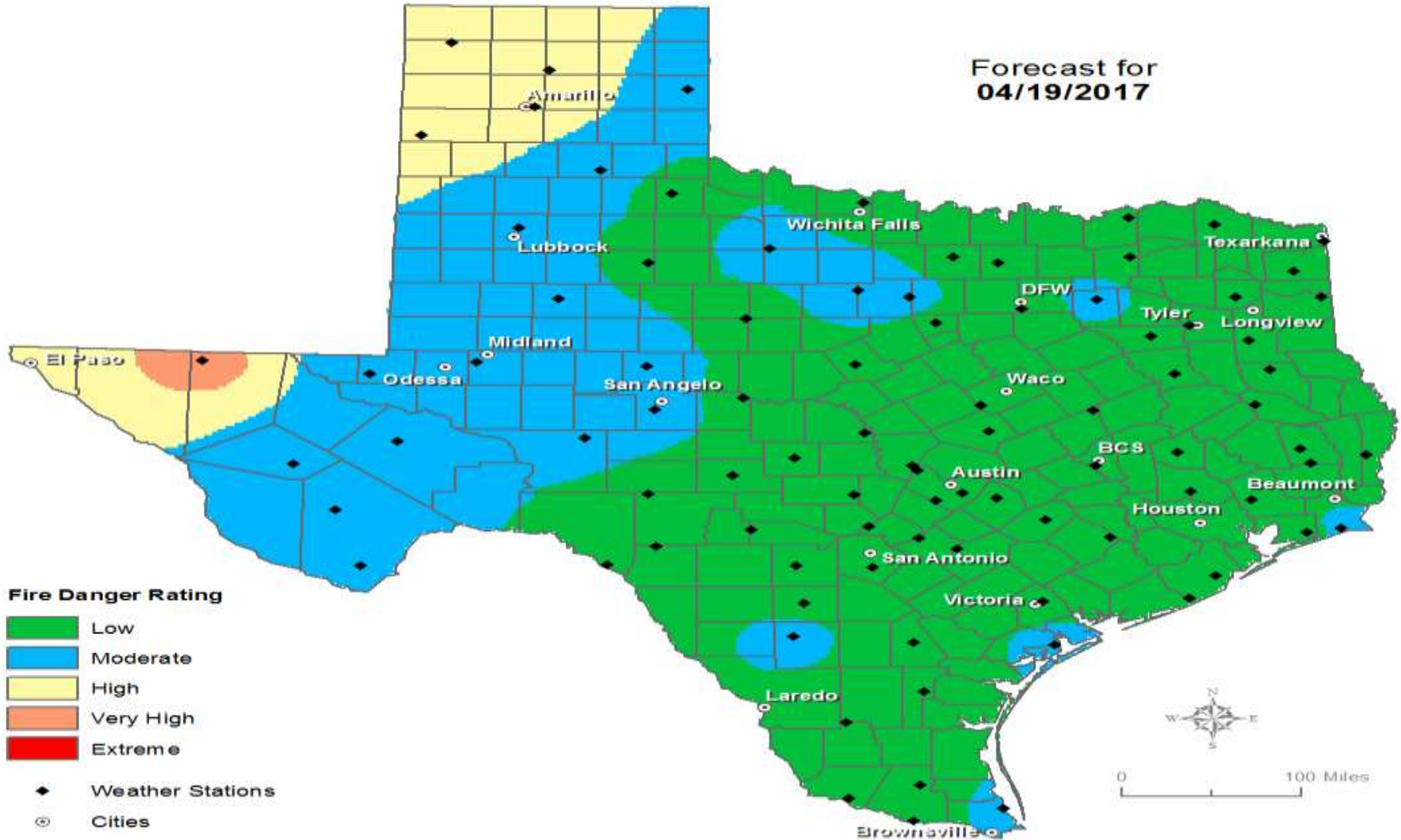
Weather Warning/Advisories Issued

DATE	WARNING TYPE	LOCATION
04/18/17	Flood Warning	Brazoria and Galveston Counties
04/18/17	Flood Advisory	Angelina, Brazoria, Calhoun, Chambers, Galveston, Jackson, Jefferson, Liberty, Nacogdoches, San Augustine, and Wharton Counties
04/18/17	Urban and Small Stream Flood Advisory	Angelina, Nacogdoches and San Augustine Counties

Fire Danger Forecast

Forecast Fire Danger

Forecast for
04/19/2017



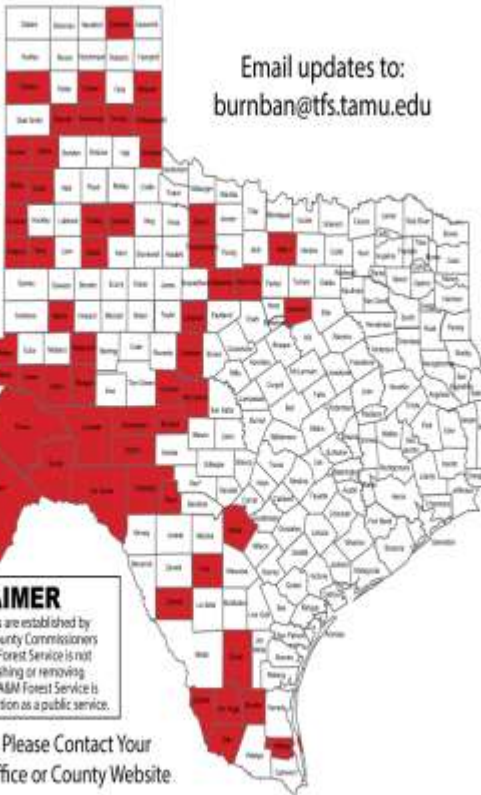
Burn Bans and KBDI INDEX

OUTDOOR BURN BANS

April 19, 2017



Email updates to:
burnban@tfs.tamu.edu



Counties with Burn Bans: 60

- Armstrong
- Bailey
- Baylor*
- Bexar
- Brewster*
- Brooks
- Callahan
- Carson
- Castro
- Childress
- Cochran
- Coleman
- Collingsworth
- Concho
- Core
- Crockett
- Crosby
- Carlson
- Dickens
- Dewitt
- Donley*
- Duval
- Edwards
- El Paso
- Frio
- Garza
- Glasscock
- Hudspeth
- Jeff Davis
- Jim Hogg
- Johnson*
- Lamb
- Martin
- McCulloch
- Mornd
- Ochiltree
- Oldham
- Palo Pinto
- Panther
- Pecos
- Presidio
- Randall
- Reagan
- Real
- Schleicher
- Starr
- Stephens
- Sutton
- Tennill
- Terry
- Throckmorton
- Upton
- Val Verde
- Ward
- Wheeler
- Wilcox
- Winkler*
- Wise
- Yukon
- Zapata

DISCLAIMER

County Burn Ban Orders are established by County Judges and/or County Commissioners Courts. The Texas A&M Forest Service is not responsible for establishing or removing burning bans. The Texas A&M Forest Service is only displaying this information as a public service.

For More Information Please Contact Your Local County Judge's Office or County Website.

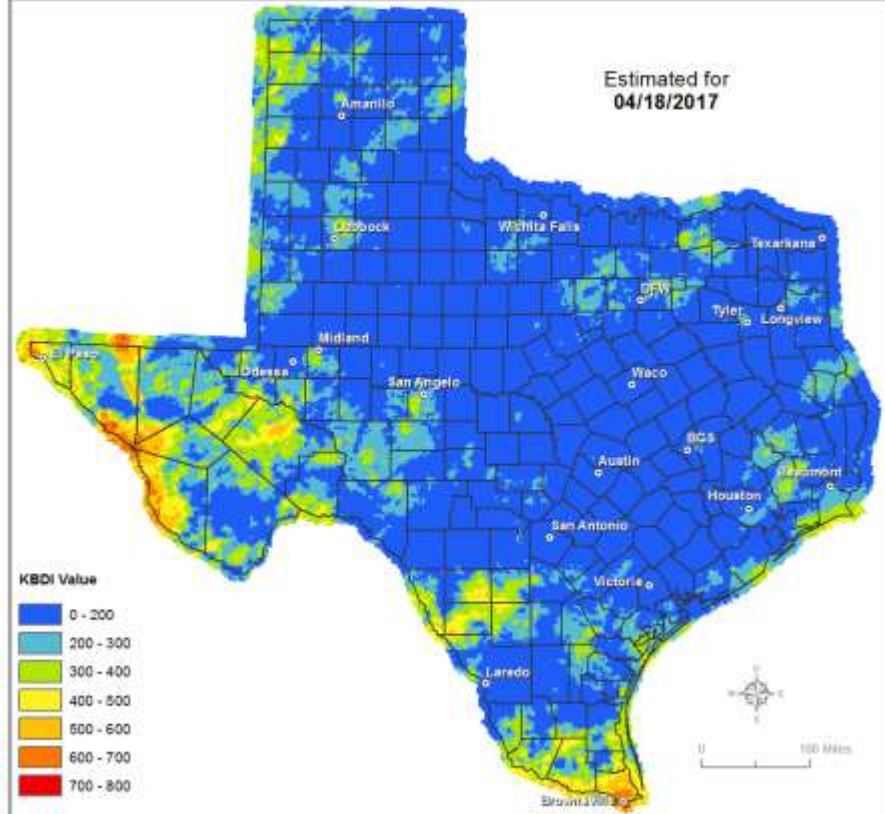
RED FLAG WARNINGS: www.weather.gov
Burn Ban RSS feed available at <http://tfs.tamu.edu/wildfires/BurnBan.xml>

* Burn Ban in effect during Red Flag Warning day
* Burn Ban in effect during all County fire bans

Keetch-Byram Drought Index

(4 km x 4 km resolution)

Estimated for
04/18/2017



Produced by TAMU Spatial Sciences Laboratory
in partnership with Texas A&M Forest Service

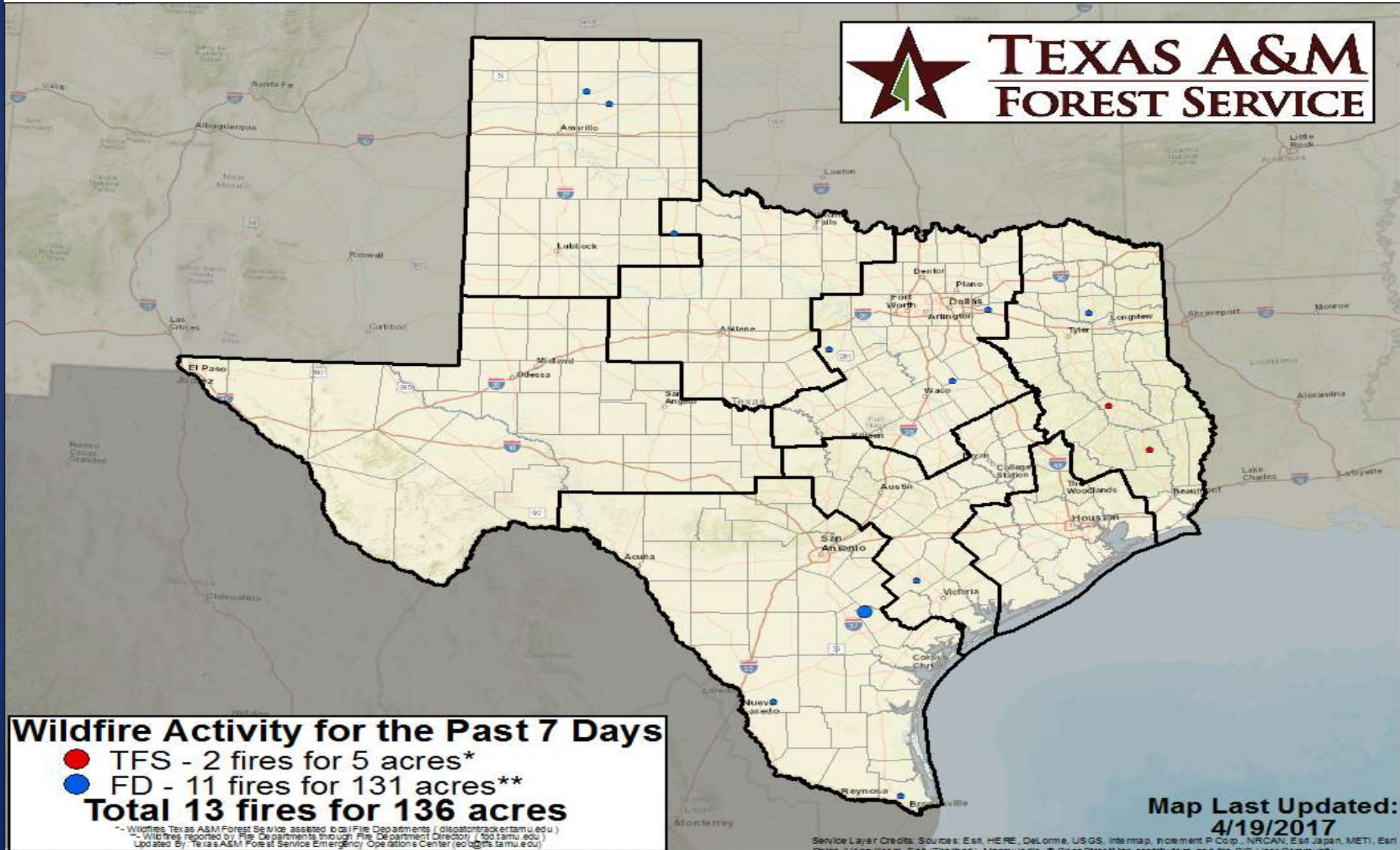


Fire Weather Warnings/Watches/Statements

DATE	WARNING TYPE	LOCATION
04/19/17	Fire Danger Statement	Armstrong, Carson, Deaf Smith, Oldham, Potter and Randall Counties

Fire Activity (*Last 24 Hours)

Reports 437 (no change) fires and 629,377 (no change) acres destroyed this year. There are 60 (no change) counties with burn bans. The Keetch-Byram Drought Index list 1 (no change) counties with an average over 400.



Training

DATES		TITLE	COURSE	LOCATION
04/13/17	04/25/17	Intermediate Incident Command System for Expanding Incidents	G-300	Baytown
04/14/17	04/26/17	Intermediate Incident Command System for Expanding Incidents	G-300	Baytown
04/15/17	04/27/17	Intermediate Incident Command System for Expanding Incidents	G-300	Baytown
04/17/17	04/27/17	NFA Chemistry for Emergency Response	H-402	Arlington
04/18/17	04/19/17	Critical Asset Risk Management	MGT-315	Austin
04/18/17	04/19/17	Disaster Preparedness for Hospitals and Healthcare Organizations Within the Community Infrastructure	MGT-341	Corpus Christi
04/18/17	04/19/17	Intermediate Incident Command System for Expanding Incidents	G-300	Sugarland
04/18/17	04/20/17	Basic Public Information Officer Course(G290)/Public Information Officer Awareness Course(G289)/JIS/JIC Planning for Tribal, State, and Local PIOs(G291)	G-290 /G289/ G291	Harlingen
04/18/17	04/21/17	Regional Communications Exercise		Mount Pleasant
04/19/17	04/19/17	2017 Hurricane Charlie Tabletop Exercise (TTX)	TTX- Hurricane Charlie	Conroe
04/19/17	04/19/17	Disaster Accounting 101 (Module 4)	T-600.d	Alvin

Training

DATES		TITLE	COURSE	LOCATION
04/19/17	04/19/17	Disaster Accounting 101 (Module 2)	T-600.b	La Joya
04/19/17	04/20/17	HazMat First Responder Operations	H-200	Odessa
04/19/17	04/21/17	Basic Public Information Officer Course(G290)/Public Information Officer Awareness Course(G289)/JIS/JIC Planning for Tribal, State, and Local PIOs(G291)	G-290/G289/G291	Georgetown

Exercises

DATE(S)		AGENCY/LOCATION	EXERCISE
04/19/17	04/19/17	Texas Division of Emergency Management/Conroe	Table Top: Hurricane Charlie

Statewide Significant Events

DATE(S)		LOCATION	EVENT
04/18/17	04/20/17	Houston	Houston Astros Baseball Game