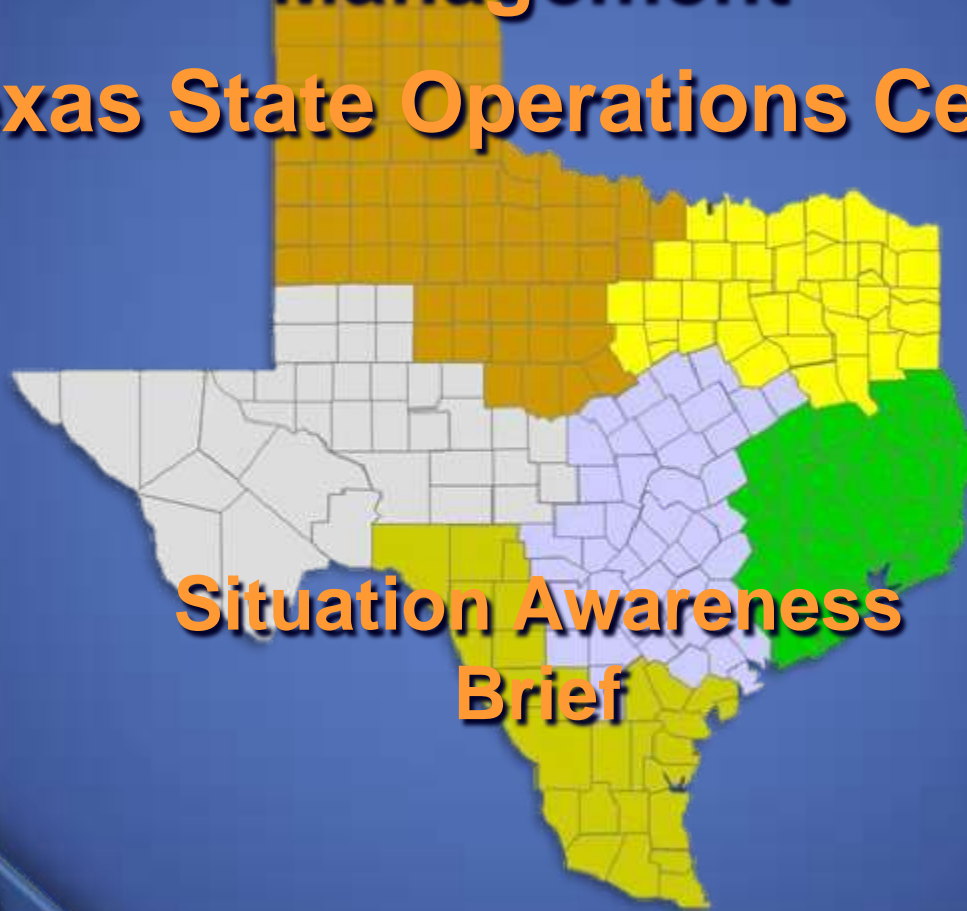


Texas Department of Public Safety Texas Division of Emergency Management

Texas State Operations Center



Situation Awareness Brief



Saturday, April 15th 2017
As of 0900 CST

Incidents Reported to the State Operations Center (last 24 hours)

DATE	EVENT / INCIDENT	LOCATION (City/County)	Final Report: Y/N
04/14/17	Final Report of Water Outage	Bee County	Y
04/14/17	Initial Report of a Road Closure (US 281)	Hidalgo County	N
04/14/17	Final Report of the Road Closure (US 281)	Hidalgo County	Y

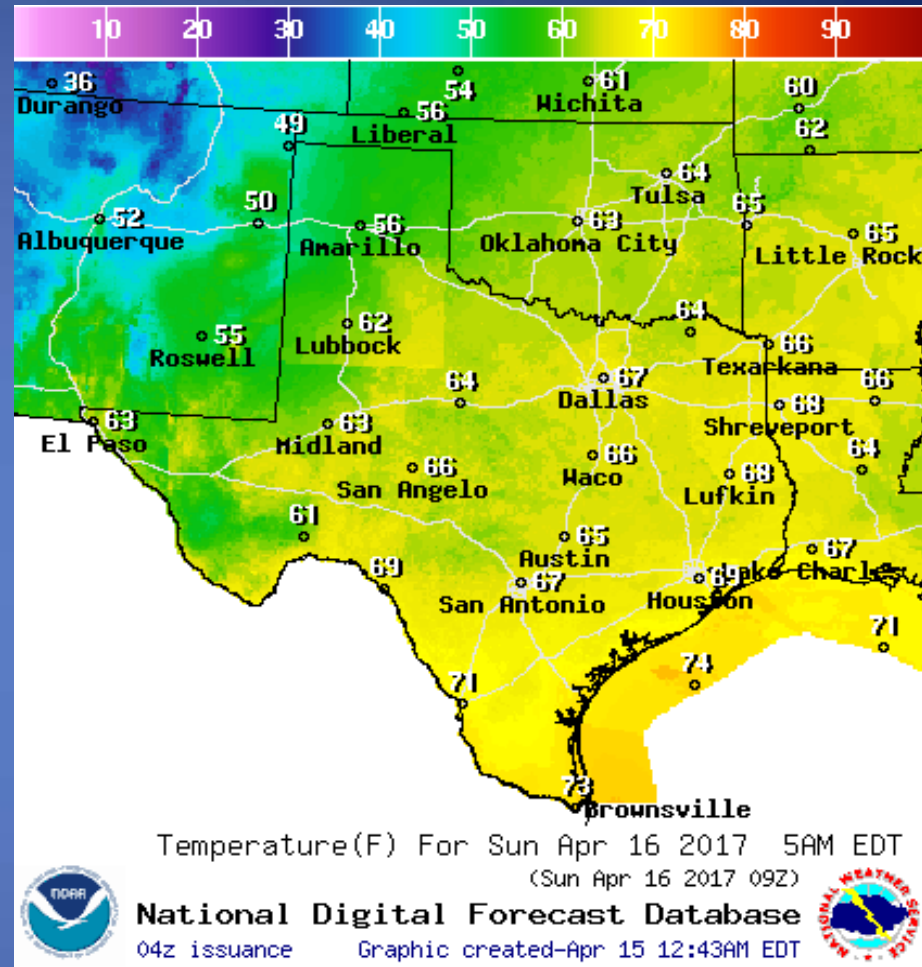
Informational Products Distributed by the State Operations Center

DATE	SUBJECT
04/14/17	NWS Fort Worth- NWS UPDATE Thunderstorm Potential Late Sunday
04/14/17	NWS Fort Worth Public Information Statement NOAA Radio 041417
04/14/17	NWS Corpus Christi - Hydrologic Statement for the Rio Grande River at Columbia Bridge
04/14/17	NWS Corpus Christi - Hydrologic Statement for the Guadalupe River at Victoria 041417
04/15/17	Daily NWS Threat Brief for Saturday, April 15, 2017 for FEMA Region 6

Weather Forecast

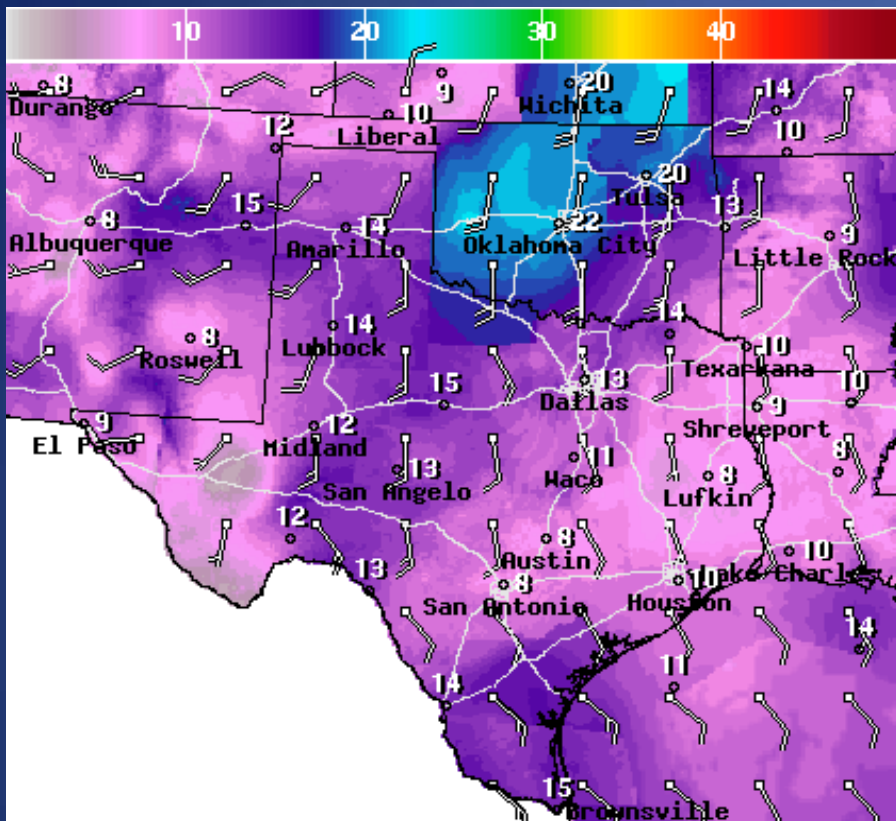


Highs



Lows

Weather Forecast



WindSpd(Kts) & WindDir For Sat Apr 15 2017 5PM EDT

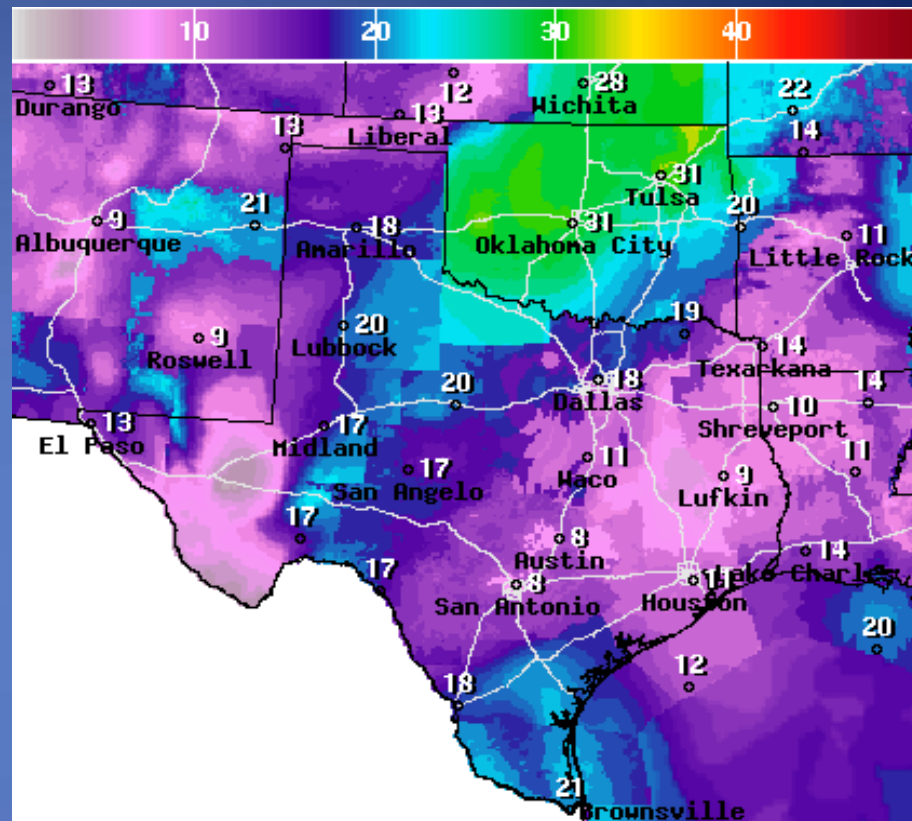
(Sat Apr 15 2017 21Z)



National Digital Forecast Database

04z issuance

Graphic created-Apr 15 12:47AM EDT



Wind Gust(Kts) Sat Apr 15 2017 5PM EDT

(Sat Apr 15 2017 21Z)



National Digital Forecast Database

04z issuance

Graphic created-Apr 15 12:49AM EDT



Wind Speeds

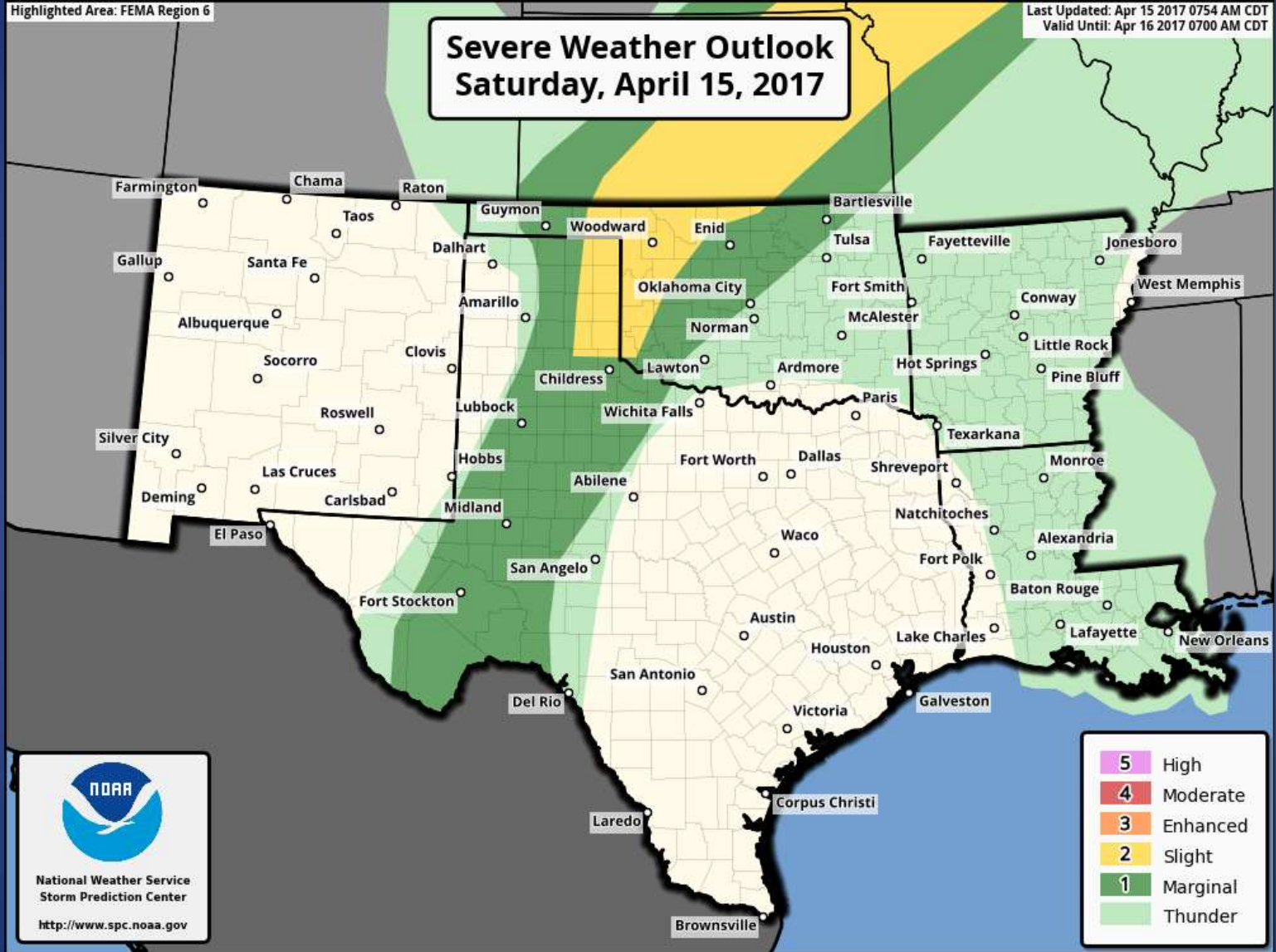
Gusts

Hazardous Weather

Highlighted Area: FEMA Region 6

Last Updated: Apr 15 2017 0754 AM CDT
Valid Until: Apr 16 2017 0700 AM CDT

Severe Weather Outlook Saturday, April 15, 2017



5	High
4	Moderate
3	Enhanced
2	Slight
1	Marginal
	Thunder

Hazardous Weather

Today

Weather Forecast Office
Midland/Odessa, TX



High Temperatures and Rain Chances

Issued April 15, 2017 5:19 AM CT



Highs in the 80s and 90s are expected today with a chance for thunderstorms from the eastern Permian Basin to the Big Bend. A few storms could be severe with strong winds and large hail the main threats.

Weather Warning/Advisories Issued

DATE	WARNING TYPE	LOCATION
04/14/17	Flood Warning Continues	Navasota River in Leon and Robertson Counties; Guadalupe River Near Bloomington-Calhoun, Refugio and Victoria Counties
04/14/17	Flood Warning	Brazoria, Fort Bend Counties
04/14/17	Severe Thunderstorm Warning	Brewster, Briscoe, Castro, Childress, Deaf Smith, Ector, Lamb, Hall, Oldham, Parmer, Pecos, Potter, Presidio, Reeves, Swisher, Ward and Winkler Counties
04/14/17	Tornado Warning	Castro and Parmer Counties
04/14/17	Flood Advisory	Deaf Smith, Castro and Parmer Counties
04/14/17	Flash Flood Warning	Castro County
04/14/17	Flash Flood Warning Extended	Castro County
04/14/17	Flood Warning Remains In Effect	Brazos and Navasota Rivers in Leon and Brazoria Counties
04/14/17	Flash Flood Warning Remains In Effect	Castro County

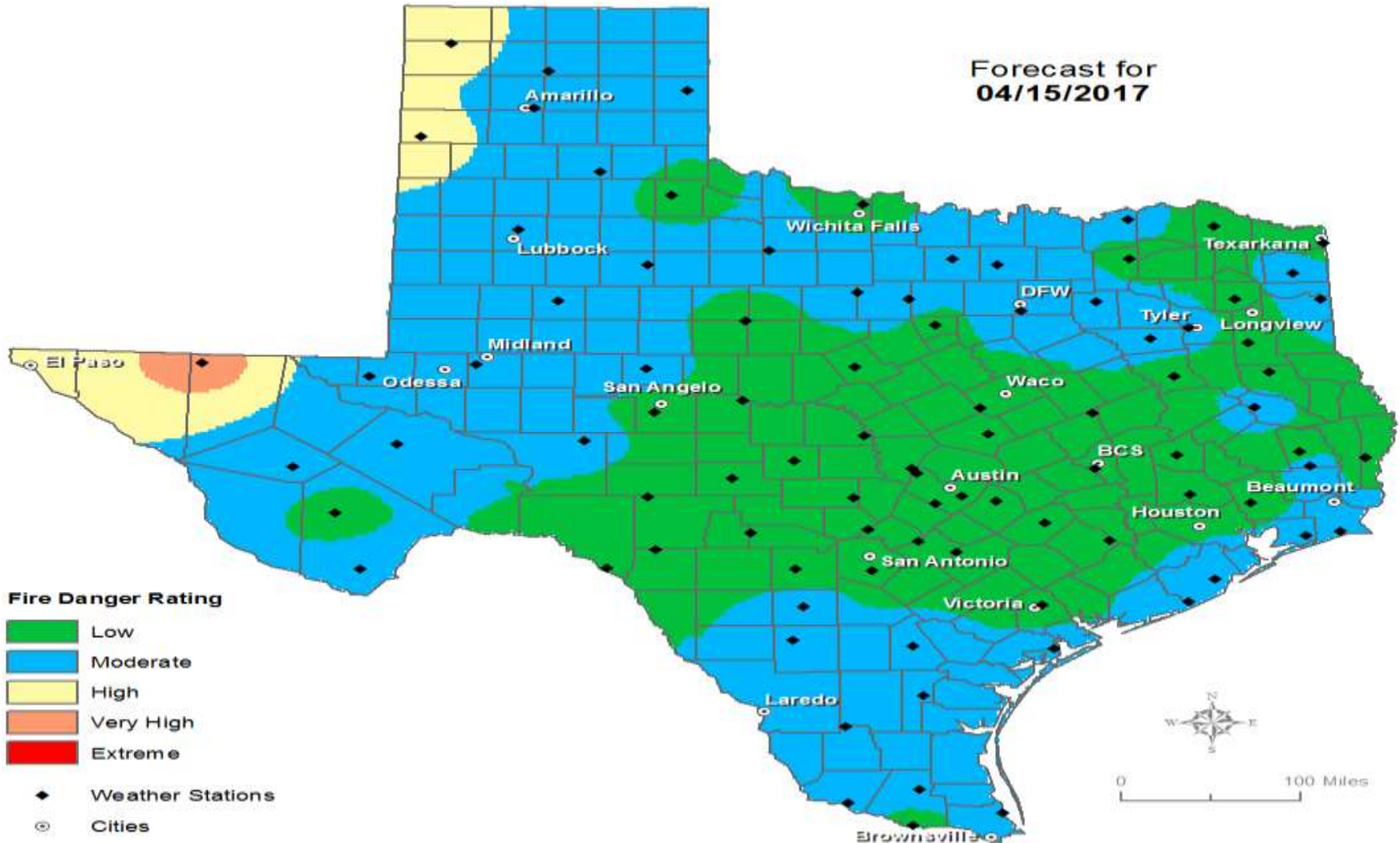
Weather Warning/Advisories Issued

DATE	WARNING TYPE	LOCATION
04/15/17	Severe Thunderstorm Warning	Floyd, Hale, Hardeman, Pecos and Swisher Counties
04/15/17	Urban and Small Stream Flood Advisory	Hale and Swisher Counties

Fire Danger Forecast

Forecast Fire Danger

Forecast for
04/15/2017



Fire Danger Rating



- ◆ Weather Stations
- ⊙ Cities



Burn Bans and KBDI INDEX

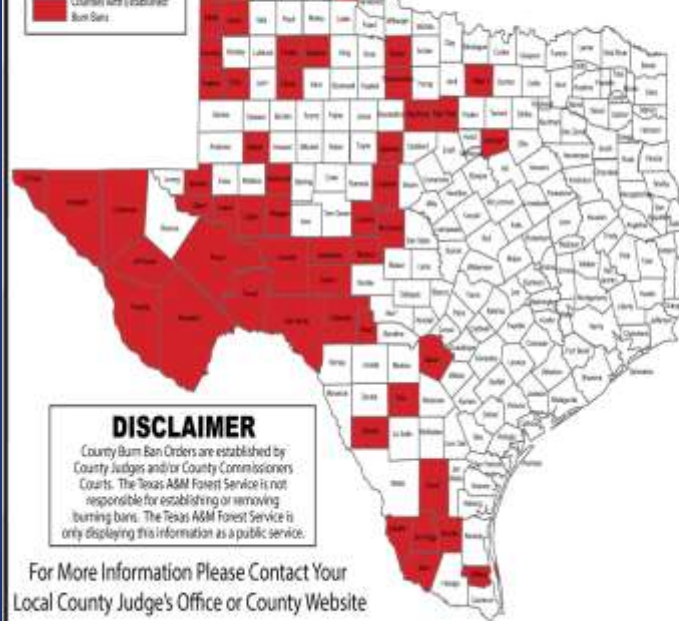
OUTDOOR BURN BANS

April 13, 2017



Counties without Established Burn Bans
Counties with Established Burn Bans

Email updates to:
burnban@tfs.tamu.edu



DISCLAIMER

County Burn Ban Orders are established by County Judges and/or County Commissioners Courts. The Texas A&M Forest Service is not responsible for establishing or removing burning bans. The Texas A&M Forest Service is only displaying this information as a public service.

For More Information Please Contact Your Local County Judge's Office or County Website

RED FLAG WARNINGS: www.weather.gov
Burn Ban RSS feed available at <http://tfsrpt.tamu.edu/wildfires/BurnBan.xml>

Counties with Burn Bans: 61

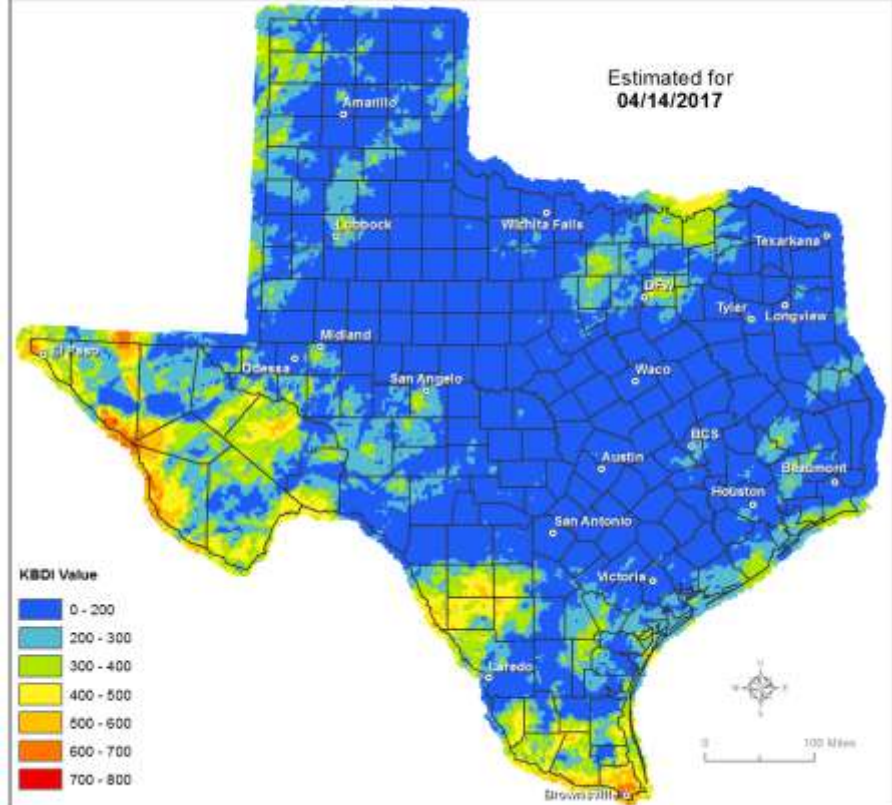
- Aransas
- Bailey
- Baylor*
- Brewer*
- Brewster*
- Brooks
- Callahan
- Carson
- Castro
- Childress
- Cocharan
- Coleman
- Collingsworth
- Concho
- Crane
- Crickett
- Crosby
- Cullberson
- Dickens
- Dimmit
- Darley*
- Davall
- Edwards
- El Paso
- Frio
- Garza
- Glosscock
- Gray
- Hudspeth
- Jeff Davis
- Jim Hogg
- Johnson*
- Lamb
- Martin
- McCluskey
- Mesart
- Ochiltree
- Oldham
- Palo Pinto
- Parmer
- Pecos
- Presidio
- Randall
- Roegner
- Reel
- Schlesier
- Starr
- Stephens
- Sutton
- Tarrant
- Terry
- Throckmorton
- Upton
- Val Verde
- Ward
- Wheeler
- Wilbrey
- Winkler*
- Wise
- Yakam
- Zapata

* Burn Ban Order Issued by County Judge

Keetch-Byram Drought Index

(4 km x 4 km resolution)

Estimated for
04/14/2017



KBDI Value

- 0 - 200
- 200 - 300
- 300 - 400
- 400 - 500
- 500 - 600
- 600 - 700
- 700 - 800

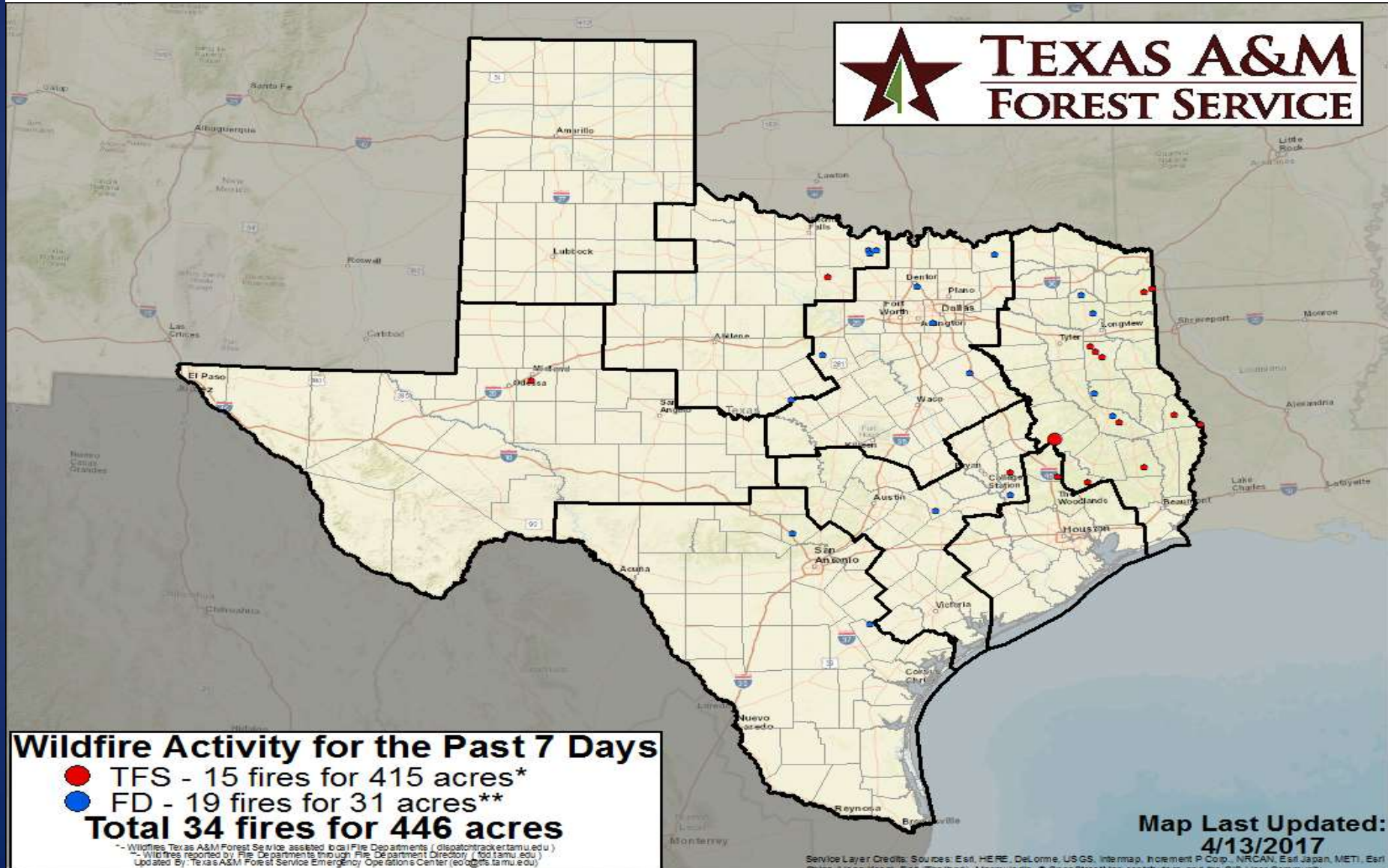


Produced by TAMU Spatial Sciences Laboratory in partnership with Texas A&M Forest Service



Fire Activity (*Last 24 Hours)

Reports 435 (no change) fires and 629,372 (no change) acres destroyed this year. There are 61 (no change) counties with burn bans. The Keetch-Byram Drought Index list 2 (-1) counties with an average over 400.



Training

DATES		TITLE	COURSE	LOCATION
04/13/17	04/25/17	Intermediate Incident Command System for Expanding Incidents	G-300	Baytown
04/14/17	04/15/17	Medical Countermeasures: Points of Dispensing (POD), Planning and Response	MGT-319	Odessa
04/14/17	04/26/17	Intermediate Incident Command System for Expanding Incidents	G-300	Baytown
04/15/17	04/27/17	Intermediate Incident Command System for Expanding Incidents	G-300	Baytown