

Texas Department of Public Safety Texas Division of Emergency Management

Texas State Operations Center



Situation Awareness Brief



Friday, April 14th 2017
As of 0900 CST

Incidents Reported to the State Operations Center (last 24 hours)

DATE	EVENT / INCIDENT	LOCATION (City/County)	Final Report: Y/N
04/13/17	Update #2 to Water Outage	Bee County	N
04/13/17	Update #2 of the 866 Fire	Ector County	Y

Informational Products

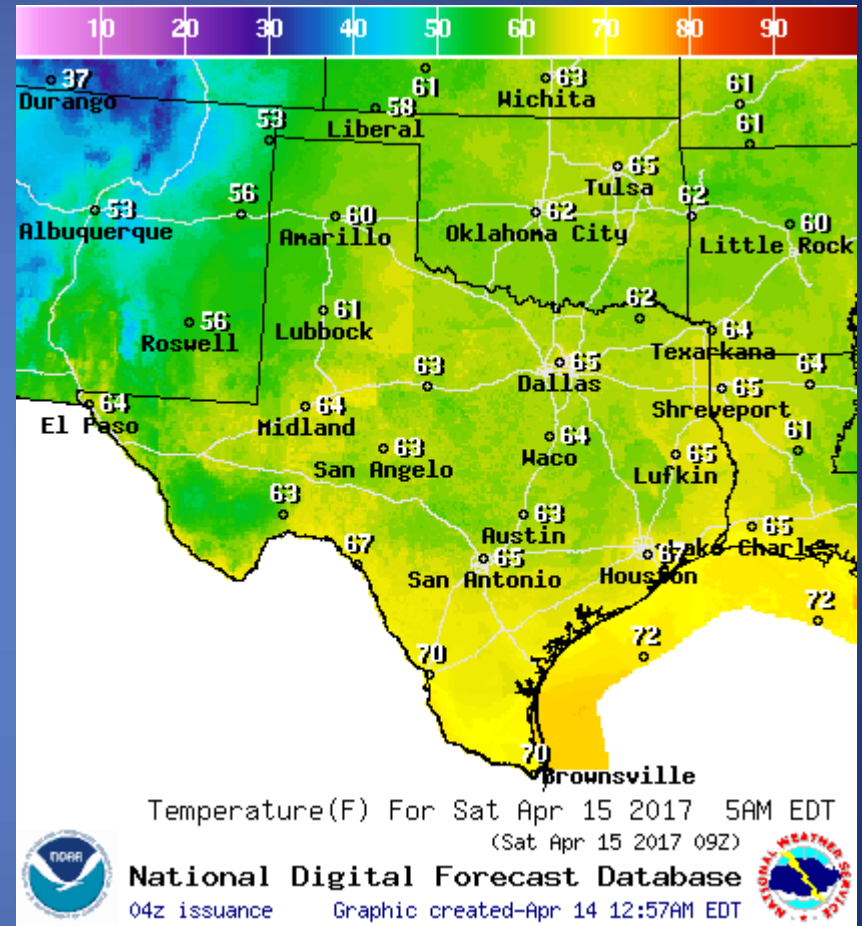
Distributed by the State Operations Center

DATE	SUBJECT
04/13/17	NWS Lake Charles- Weather Update 230 pm Thu 4.13.17
04/13/17	Statewide Pre-Planned Events List for April 13, 2017
04/13/17	Statewide Pre-Planned Events Schedule and Map of Venues of 30,000 and Above Near Railroads for Week of 13 April 2017
04/13/17	NWS Corpus Christi Hydrologic Statement For the Rio Grande At Columbia Bridge
04/13/17	NWS Austin/San Antonio Hydrologic Statement For the Guadalupe River at Gonzales
04/13/17	NWS Corpus Christi Hydrologic Statement For the Guadalupe River At Victoria
04/14/17	FEMA Region 6 Situation Awareness Brief
04/14/17	Daily NWS Threat Brief for Friday, April 14, 2017 for FEMA Region 6

Weather Forecast

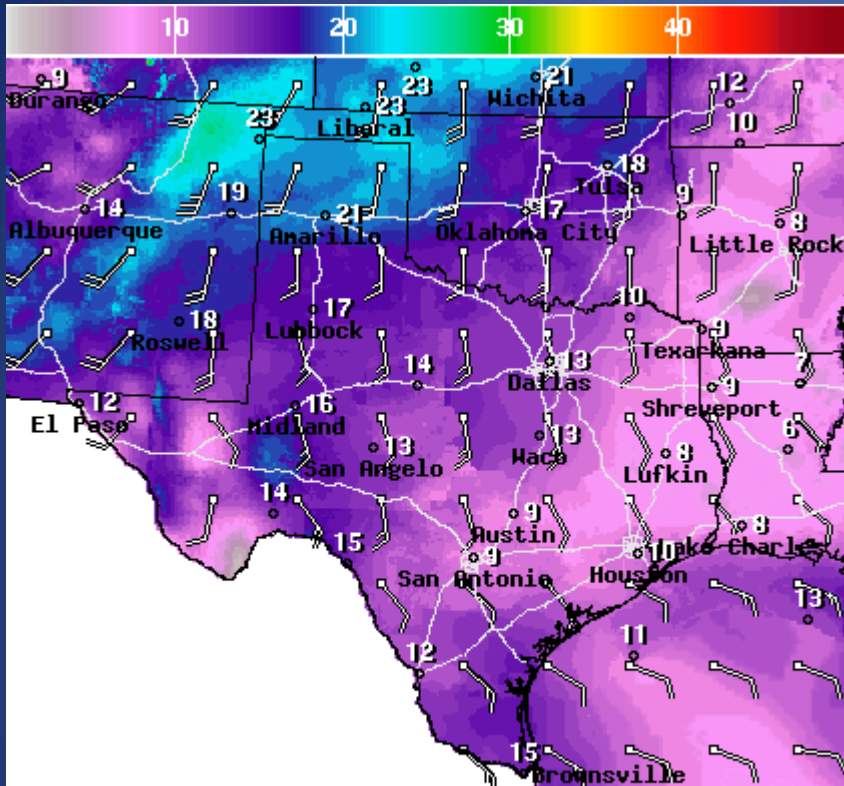


Highs



Lows

Weather Forecast



WindSpd(Kts) & WindDir For Fri Apr 14 2017 5PM EDT
(Fri Apr 14 2017 21Z)

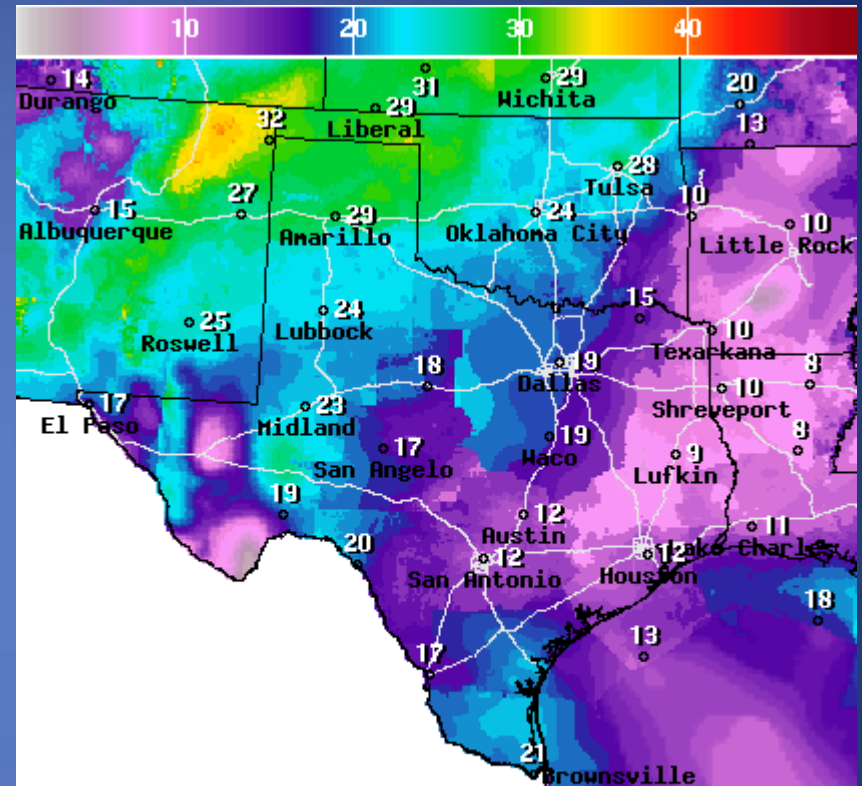


National Digital Forecast Database

04z issuance Graphic created-Apr 14 1:00AM EDT



Wind Speeds



Wind Gust(Kts) Fri Apr 14 2017 5PM EDT
(Fri Apr 14 2017 21Z)



National Digital Forecast Database

04z issuance Graphic created-Apr 14 1:02AM EDT



Gusts

Hazardous Weather



Hazardous Weather



Isolated Severe Weather Risk For Today

Threat Levels of Potential Impacts

Damaging Winds



Hail



Tornadoes



- **Timing:** Late this afternoon and early evening.
- **Hazards:** Hail around Quarter size, Damaging Wind Gusts.



National Weather Service - Amarillo

Issued: 4/14/2017 4:39 AM



There will be an isolated risk for severe weather today. Some of these storms could produce hail around quarter size and damaging gusts around 60 mph. There is a very small window for an isolated tornado, but hail and wind are the primary threats for today. Please stay weather aware, and have a plan today if and when severe weather strikes.

Today

Highs and Rain Chances.

Weather Forecast Office
Midland/Odessa, TX
Issued April 14, 2017 5:32 AM CT



NWSMidland

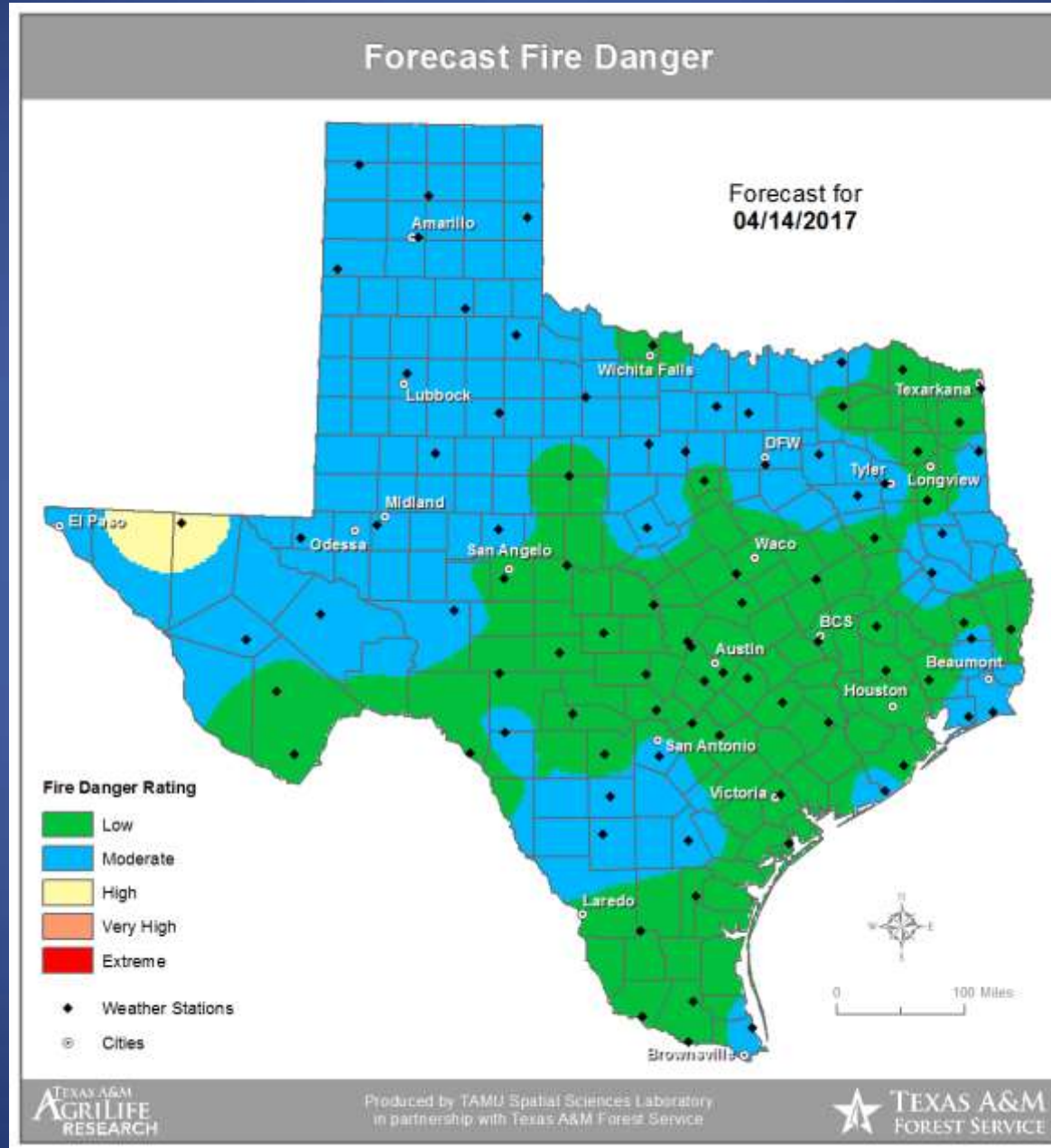
weather.gov/maf

Near normal highs are expected today with readings in the upper 70s to mid 80s at most locations. Thunderstorms may develop this afternoon and evening with a few becoming strong to severe from southeast New Mexico into the Davis Mountains.

Weather Warning/Advisories Issued

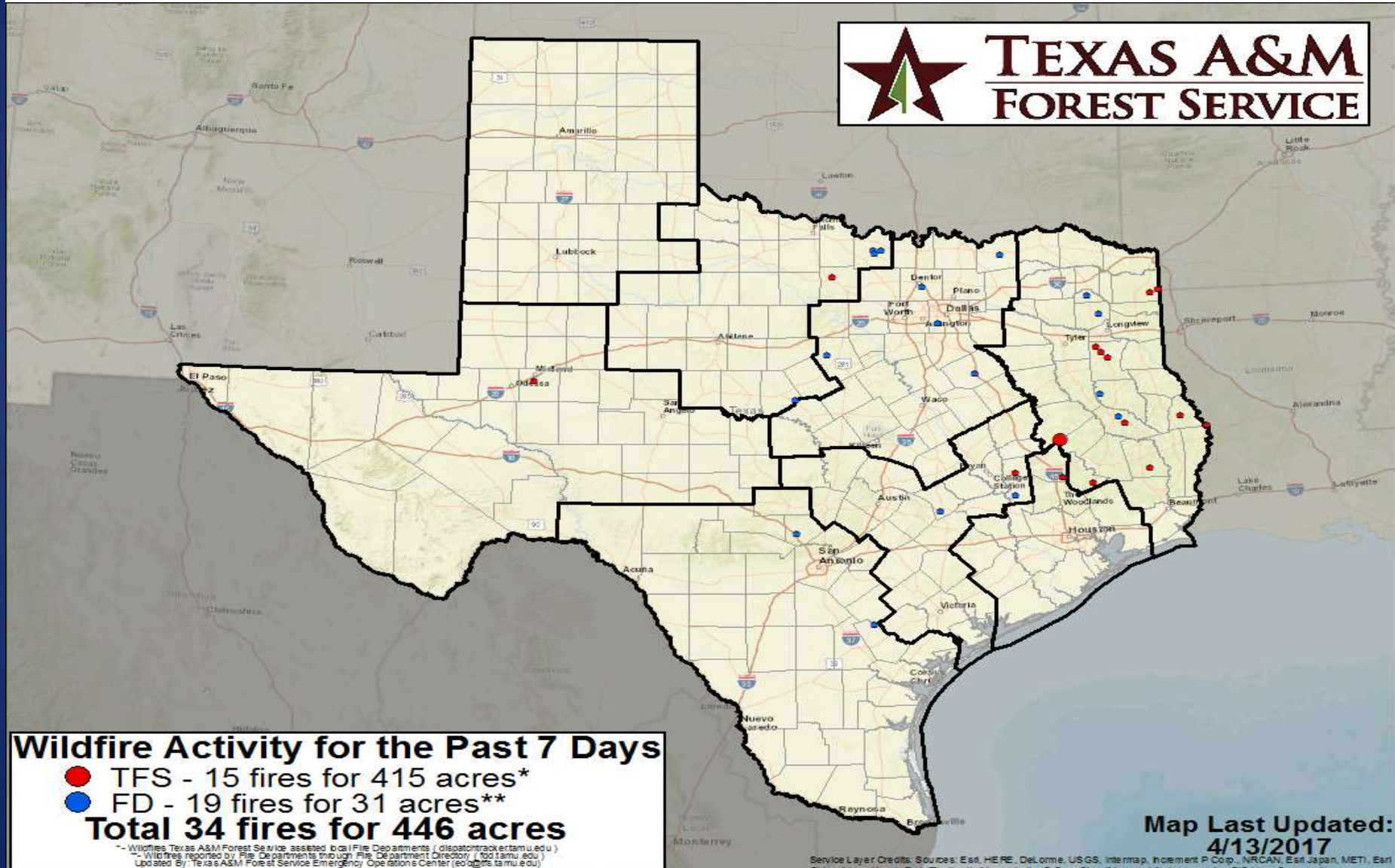
DATE	WARNING TYPE	LOCATION
04/13/17	Flood Warning Continues	Leon, Limestone, and Robertson Counties
04/13/17	Arroyo and Small Stream Flood Advisory	Val Verde County
04/13/17	Flood Warning	Pecos and Devils Rivers Val Verde County; Cottle County
04/13/17	Flood Warning Continues	Pecos River at Pandale-Val Verde County; Calhoun, Refugio, and Victoria Counties; Guadalupe River affecting Calhoun, Refugio, and Victoria Counties; Pecos River near Langtry affecting Val Verde County
04/13/17	Severe Thunderstorm Warning	Foard, Hardeman and Wilbarger Counties
04/13/17	Flood Advisory	King County
04/13/17	Flood Warning Remains in Effect	Kent County
04/13/17	River Flood Warning Remains	Navasota River in Leon County

Fire Danger Forecast



Fire Activity (*Last 24 Hours)

Reports 435 (no change) fires and 629,372 (no change) acres destroyed this year. There are 61 (-1) counties with burn bans. The Keetch-Byram Drought Index list 1 (-3) counties with an average over 400.



Training

DATES		TITLE	COURSE	LOCATION
04/03/17	04/14/17	HazMat Technician - Texas Commission on Fire Protection (TCFP) Certification	H-500	Coppers Cove
04/13/17	04/25/17	Intermediate Incident Command System for Expanding Incidents	G-300	Baytown
04/14/17	04/15/17	Medical Countermeasures: Points of Dispensing (POD), Planning and Response	MGT-319	Odessa
04/14/17	04/26/17	Intermediate Incident Command System for Expanding Incidents	G-300	Baytown