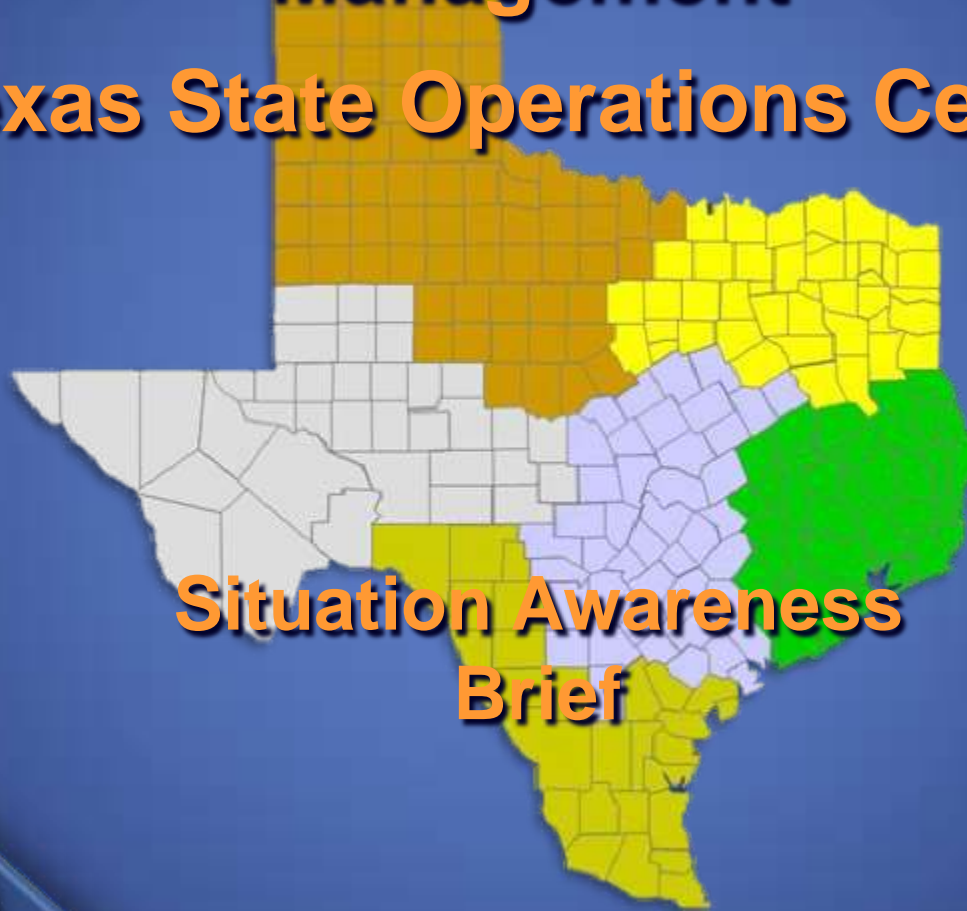


# Texas Department of Public Safety Texas Division of Emergency Management

## Texas State Operations Center



### Situation Awareness Brief



Tuesday, April 11<sup>th</sup> 2017  
As of 0900 CST

# Incidents Reported to the State Operations Center (last 24 hours)

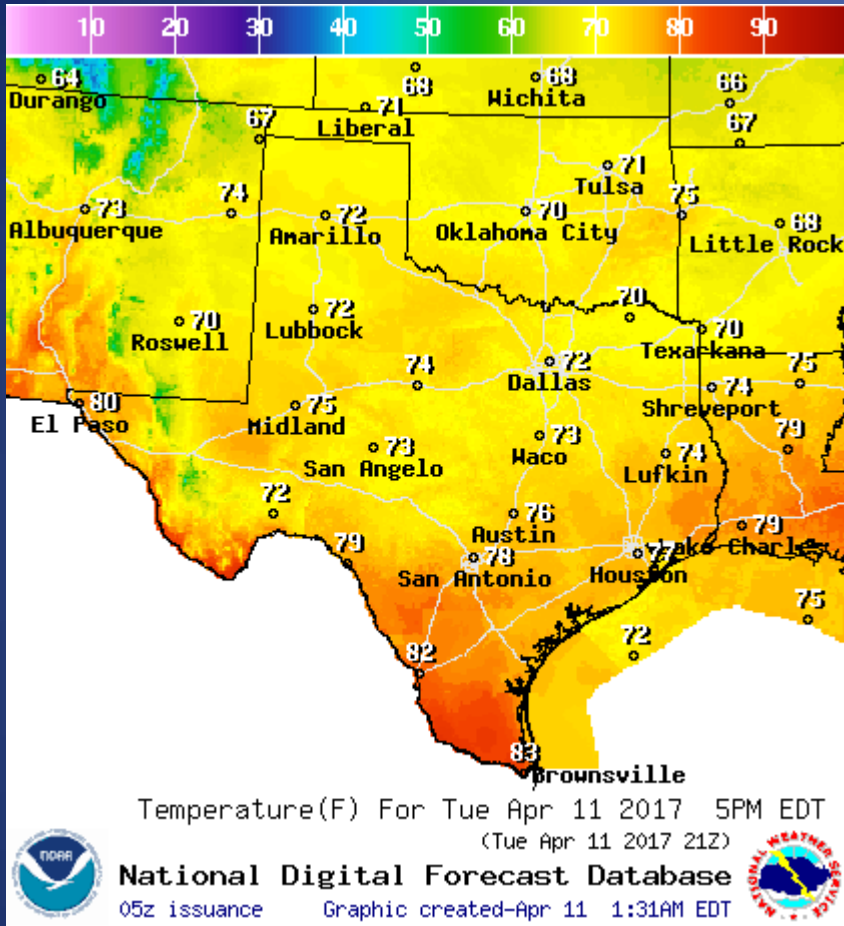
<b>DATE</b>	<b>EVENT / INCIDENT</b>	<b>LOCATION (City/County)</b>	<b>Final Report: Y/N</b>
04/10/17	Initial and Final Report of a Road Closure	Eagle Pass/Maverick County	Y
04/10/17	Silver Alert Request and Recission for Tyler PD	Smith County	Y

# Informational Products

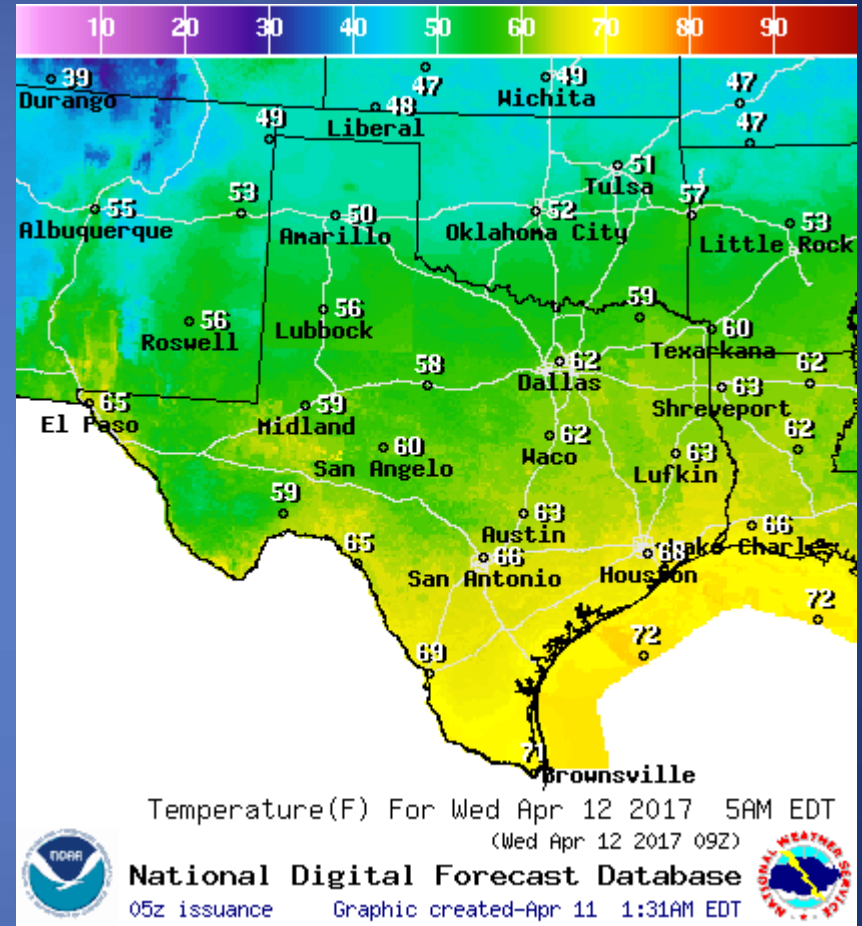
## Distributed by the State Operations Center

DATE	SUBJECT
04/10/17	NWS El Paso- Weather Hazards Outlook for Monday April 10, 2017
04/10/17	NWS Norman- April 10, 2017 NWS Norman Weekly Weather Briefing
04/10/17	Texas A&M Forest Service- Monday Fire Cost Report
04/10/17	NWS Fort Worth/Dallas- Update- Severe Thunderstorm and Flooding Potential
04/10/17	NWS Austin/San Antonio- Update- Flash Flood Watch Issued for Portions of South Central Texas
04/10/17	NWS Brownsville **Weather Update** Keeping an Eye on Potential Late Night Thunderstorm "System" - Mainly Upper Valley to South Texas Brush Country
04/10/17	NWS Corpus Christi Hydrologic Statement for the Rio Grande at Columbia Bridge
04/11/17	NWS Austin/San Antonio 4 AM Tue: Heavy Rainfall Potential Update
04/11/17	NWS Fort Worth Hydrologic Statement for the Brazos River at Waco Affecting McLennan County
04/11/17	Daily NWS Threat Brief for Tuesday, April 11, 2017 for FEMA Region 6

# Weather Forecast

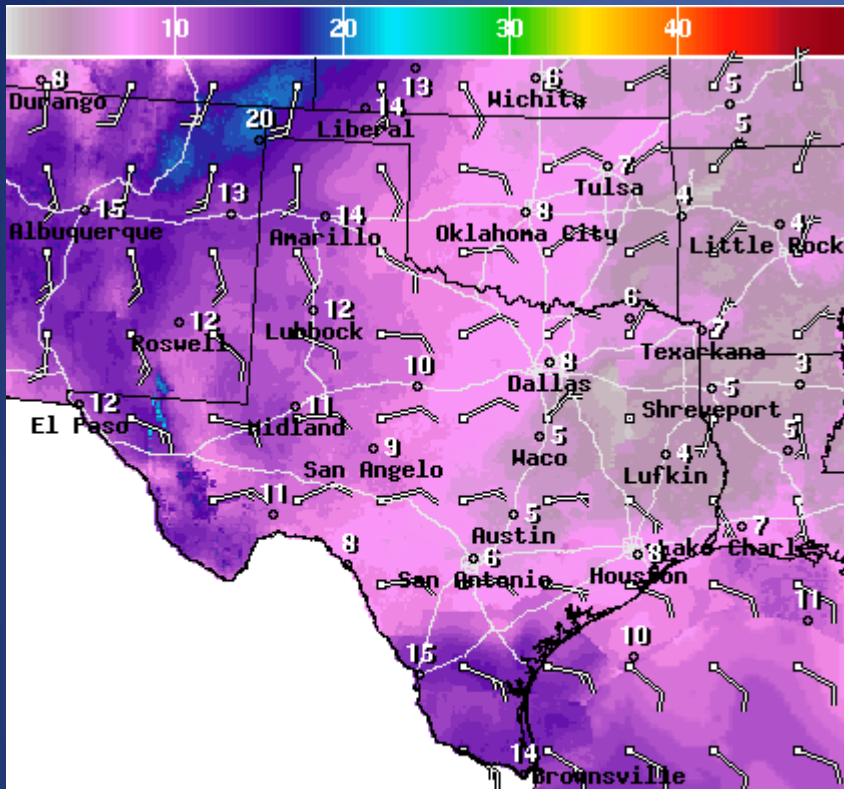


## Highs



## Lows

# Weather Forecast



WindSpd(Kts) & WindDir For Tue Apr 11 2017 5PM EDT  
(Tue Apr 11 2017 21Z)

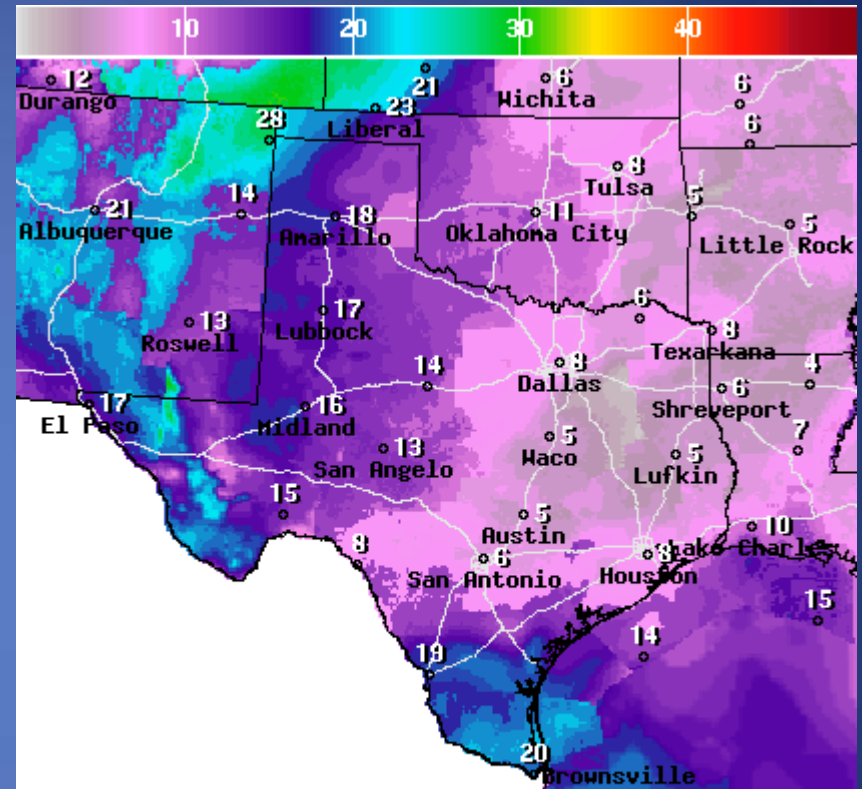


National Digital Forecast Database

05z issuance Graphic created-Apr 11 1:35AM EDT



## Wind Speeds



Wind Gust(Kts) Tue Apr 11 2017 5PM EDT  
(Tue Apr 11 2017 21Z)



National Digital Forecast Database

05z issuance Graphic created-Apr 11 1:37AM EDT



## Gusts



# Weather Warning/Advisories Issued

<b>DATE</b>	<b>WARNING TYPE</b>	<b>LOCATION</b>
04/10/17	Severe Thunderstorm Warning	Bell, Brown, Bosque, Bowie, Camp, Cass, Coleman, Collin, Coryell, Crockett, Delta, Denton, Ellis, Fannin, Franklin, Gregg, Hill, Harrison, Hopkins, Hunt, Johnson, Kimble, Lamar, Llano, Limestone, Mason, McCulloch, McLennan, Milam, Morris, Red River, Robertson, Rusk, San Saba, Smith, Tarrant, Terrell, Titus, Panola, Upshur, Val Verde, and Wood Counties
04/10/17	Severe Thunderstorm Warning Remains in Effect	Brown, Coleman, Collin Denton, Johnson, McCulloch, Milam, and San Saba Counties
04/10/17	Flood Advisory	Collin, Denton, Ellis, Hill, Hopkins, Hunt and Limestone Counties
04/10/17	Flood Advisory for Minor Flooding in Poor Drainage Areas	Coryell, Hunt and Navarro Counties
04/10/17	Small Stream Flood Advisory for Poor Drainage Areas	Bowie and Red River Counties
04/10/17	Flash Flood Warning	Bell, Coryell, Crockett, Hill, Hopkins, Hunt, Llano, Kimble, Mason McLennan, and Terrell Counties
04/10/17	Tornado Warning	Gregg, Harrison, McLennan, Rusk, and Smith Counties

# Weather Warning/Advisories Issued

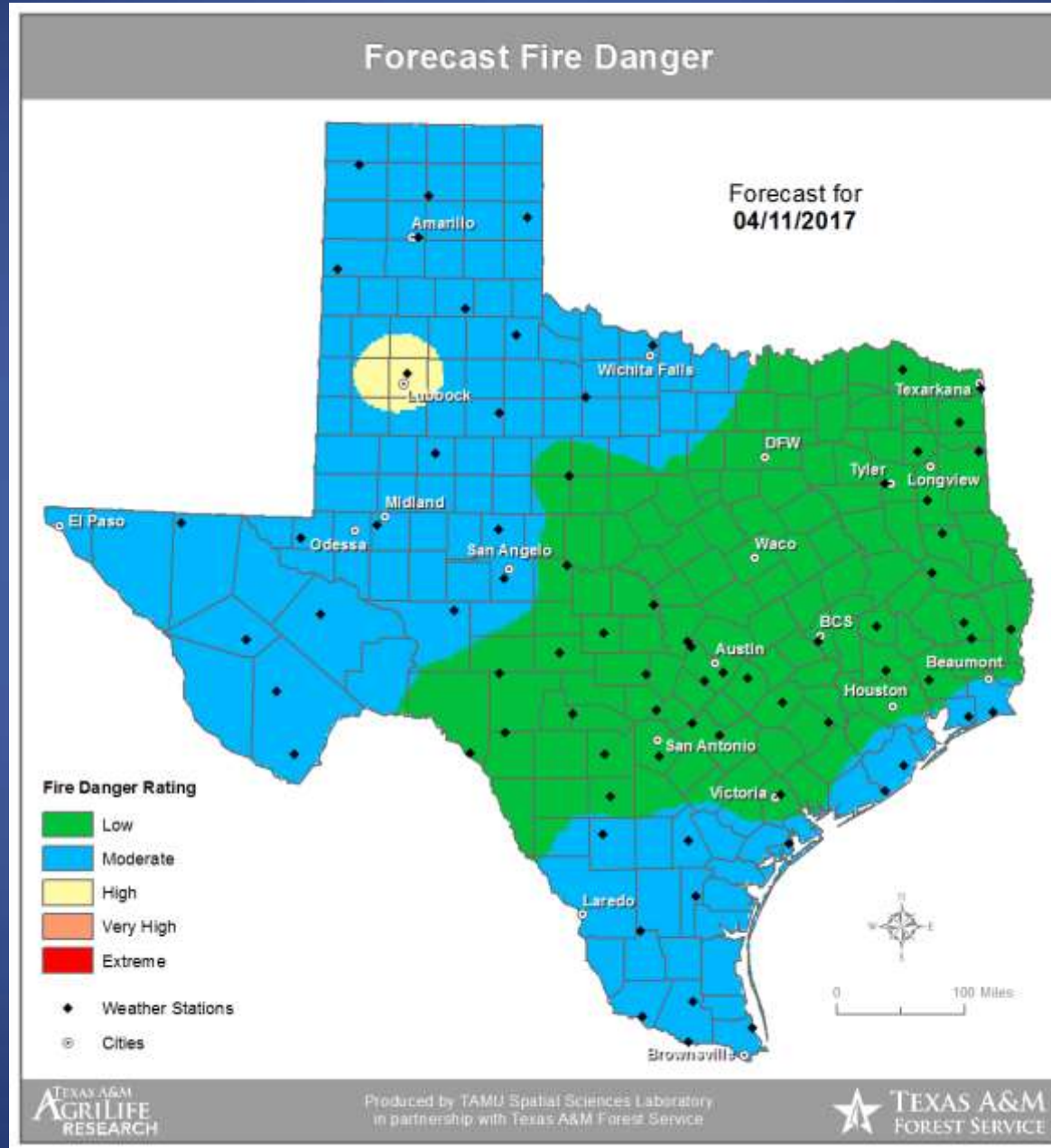
DATE	WARNING TYPE	LOCATION
04/10/17	Flood Warning	Cowleech Fork Sabine River at Greenville affecting Hunt County
04/10/17	Small Stream Flood Advisory	Gregg, Harrison, Llano, Rusk, and Panola Counties
04/10/17	Areal Flood Advisory	Coryell, Falls, Limestone, and McLennan Counties
04/11/17	Severe Thunderstorm Warning	Bell, Collin, Coryell, Denton, Fannin, Grayson, Hood, Johnson, Lampasas, Kendall, Tarrant, and Val Verde Counties
04/11/17	Flood Advisory	Bosque, Bowie, Camp, Falls, Franklin, Hill, Houston, Kendall, Kerr, Limestone, McLennan, Morris, Navarro, Titus, and Wood Counties
04/11/17	Flash Flood Warning	Bell, Coryell, and Kendall Counties
04/11/17	Flood Advisory for Minor Flooding in Poor Drainage Areas	Hill County
04/11/17	Flood Warning	Navasota River Affecting Robertson, and Limestone Counties
04/11/17	Tornado Warning	Bell County
04/11/17	Hydrologic Statement	Brazos River at Waco Affecting McLennan County



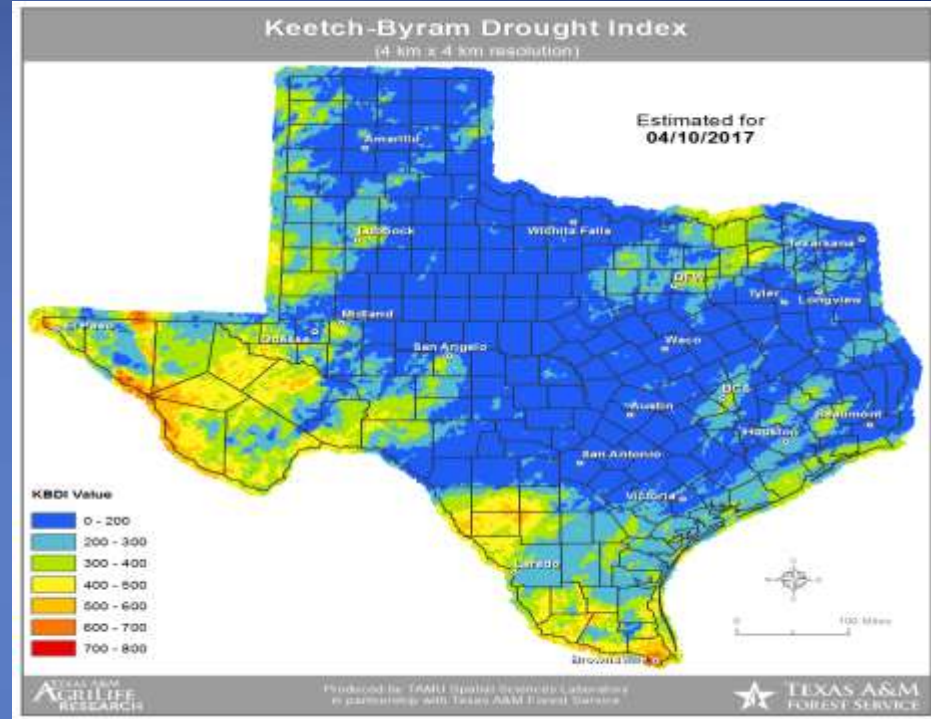
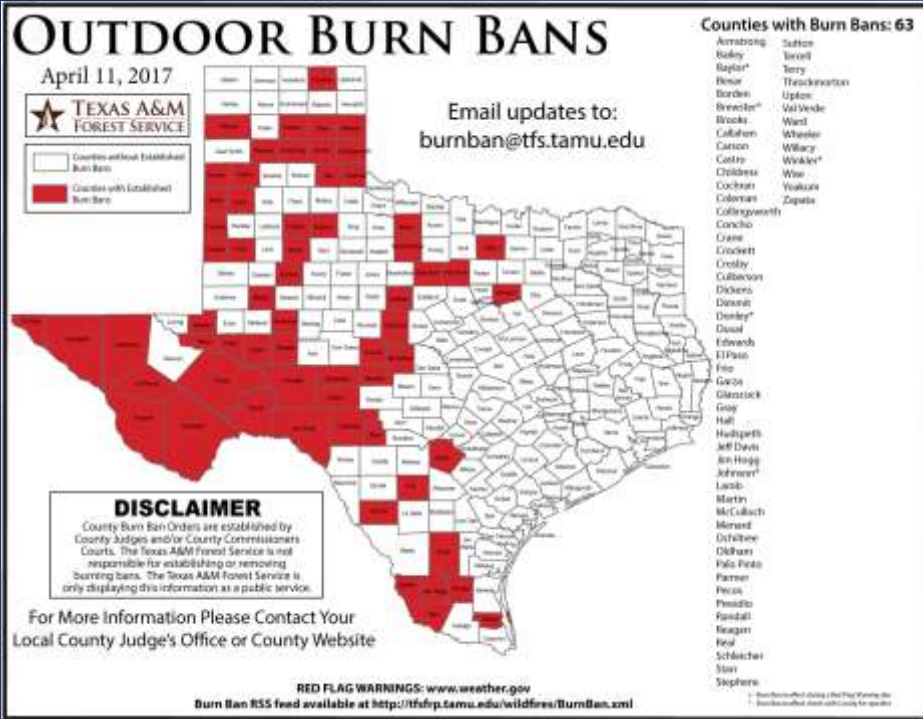
# Weather Warning/Advisories Issued

DATE	WARNING TYPE	LOCATION
04/10/17	Flood Warning Continues	Navasota River near Easterly in Leon and Robertson Counties; Sabine River at Greenville in Hunt County

# Fire Danger Forecast

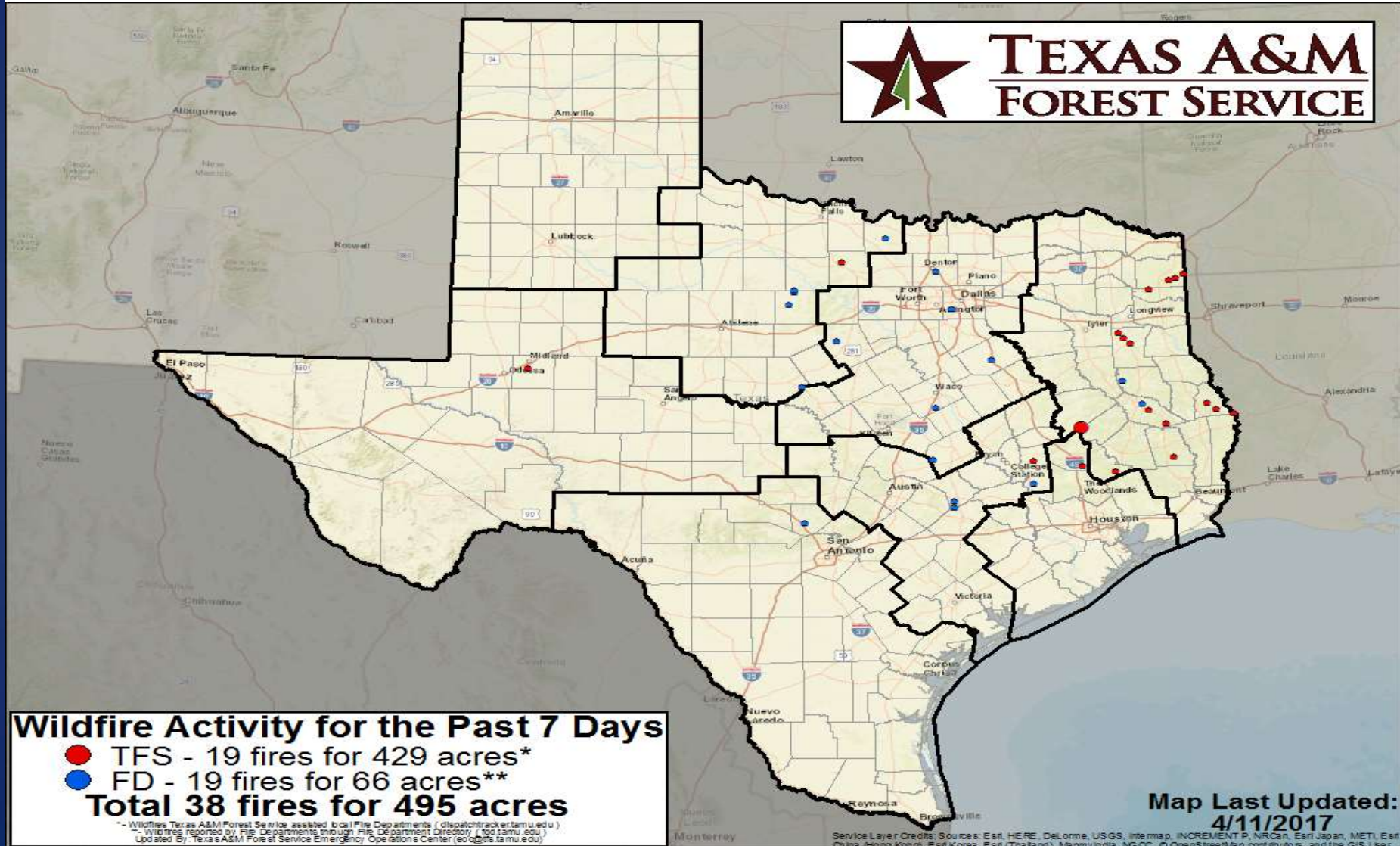


# Burn Bans and KBDI INDEX



# Fire Activity (\*Last 24 Hours)

Reports 434 (+9) fires and 629,367 (+346) acres destroyed this year. There are 64 (-2) counties with burn bans. The Keetch-Byram Drought Index list 6 (no change) counties with an average over 400.



# Training

DATES		TITLE	COURSE	LOCATION
04/03/17	04/14/17	HazMat Technician - Texas Commission on Fire Protection (TCFP) Certification	H-500	Coppers Cove
04/10/17	04/12/17	Intermediate Incident Command System for Expanding Incidents	G-300	Schertz
04/10/17	04/12/17	Intermediate Incident Command System for Expanding Incidents	G-300	Austin
04/10/17	04/13/17	NIMS ICS All-Hazards Operations Section Chief (OSC) Course	E/L-958	Dickinson
04/10/17	04/13/17	WMD Radiological/Nuclear Course for HazMat Technicians	PER-241	Las Vegas, NV
04/11/17	04/11/17	Disaster Accounting 101 (Module 4)	T-600.d	Beeville
04/11/17	04/11/17	Management of Spontaneous Volunteers in Disasters	G-489	Tyler
04/11/17	04/12/17	Evacuation and Re-Entry Planning	G-358	San Antonio
04/11/17	04/13/17	Intermediate Incident Command System for Expanding Incidents	G-300	Houston