

Texas Department of Public Safety Texas Division of Emergency Management

Texas State Operations Center



Situation Awareness Brief



Monday, April 3rd 2017
As of 0900 CST

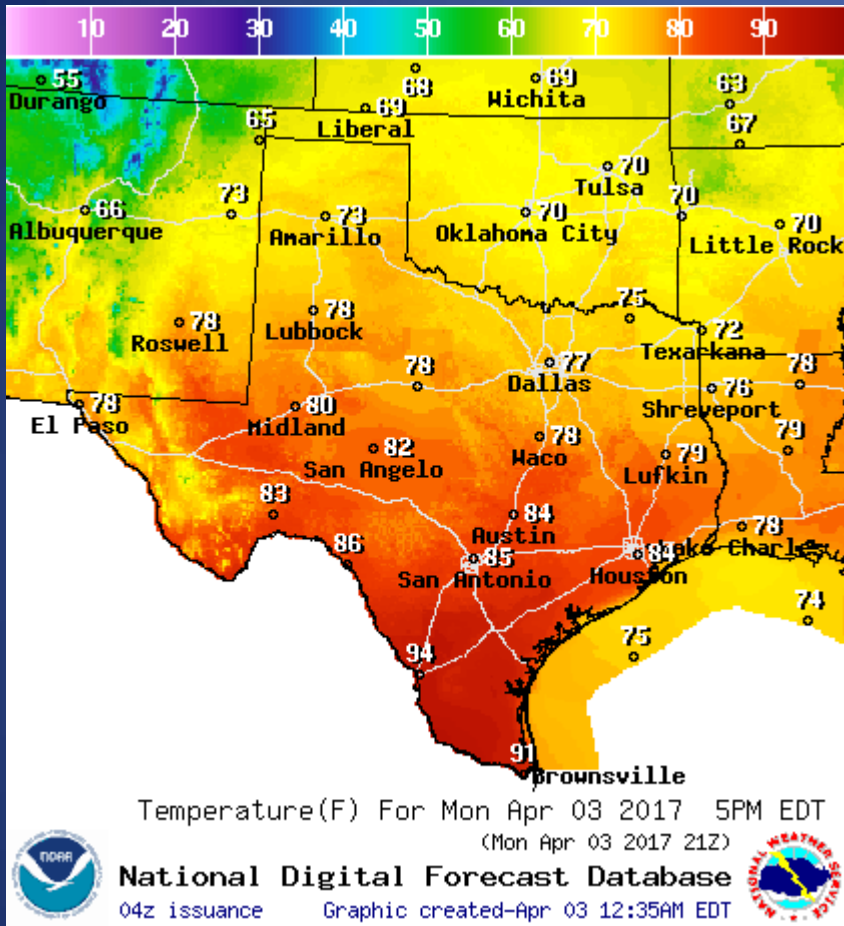
Incidents Reported to the State Operations Center (last 24 hours)

DATE	EVENT / INCIDENT	LOCATION (City/County)	Final Report: Y/N
04/02/17	Initial Report of a Road Closure (IH 45)	Montgomery County	N

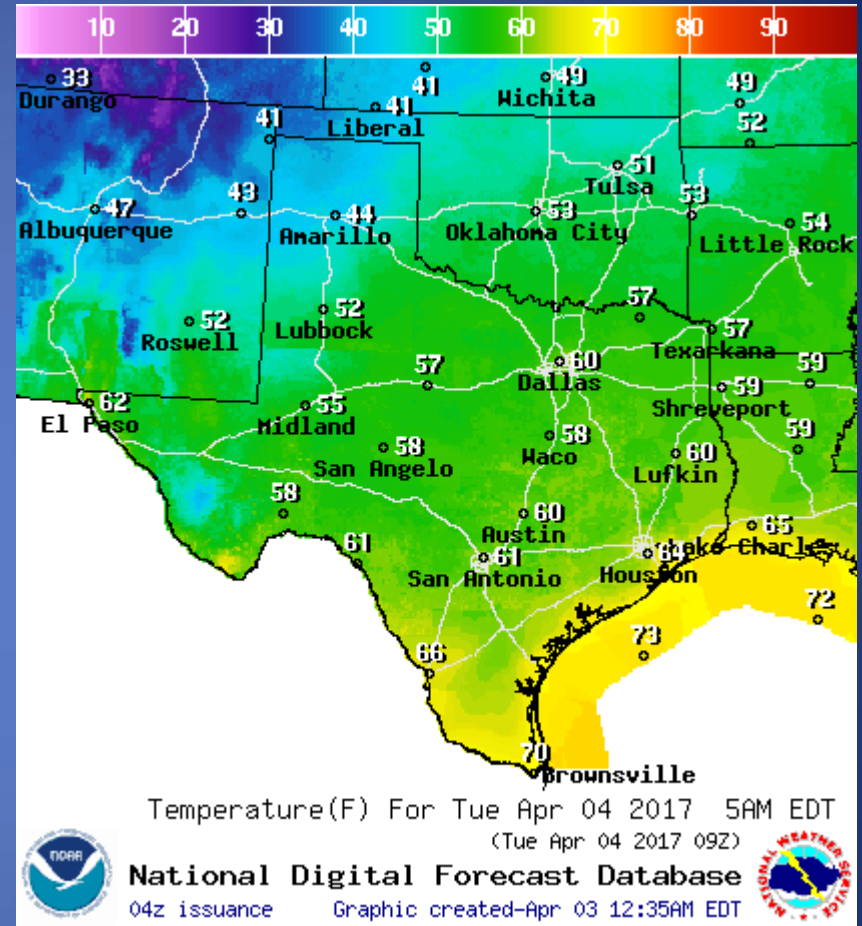
Informational Products Distributed by the State Operations Center

DATE	SUBJECT
04/02/17	NWS Brownsville- Fire Danger Statement- Zapata, Jim Hogg and Starr Counties
04/02/17	NWS Lake Charles weather update: 1 pm Sun
04/02/17	State of Texas State Operations Center Elevated Response Level to Level III (Increased Readiness Conditions)
04/02/17	NWS Corpus Christi Hydrologic Statement for the Rio Grande at Columbia Bridge
04/02/17	State of Texas State Operations Center Returned to Response Level IV (Normal Readiness Conditions)
04/03/17	FEMA Region 6 Daily Situation Awareness Brief
04/03/17	Daily NWS Threat Brief for Monday, April 03, 2017 for FEMA Region 6

Weather Forecast

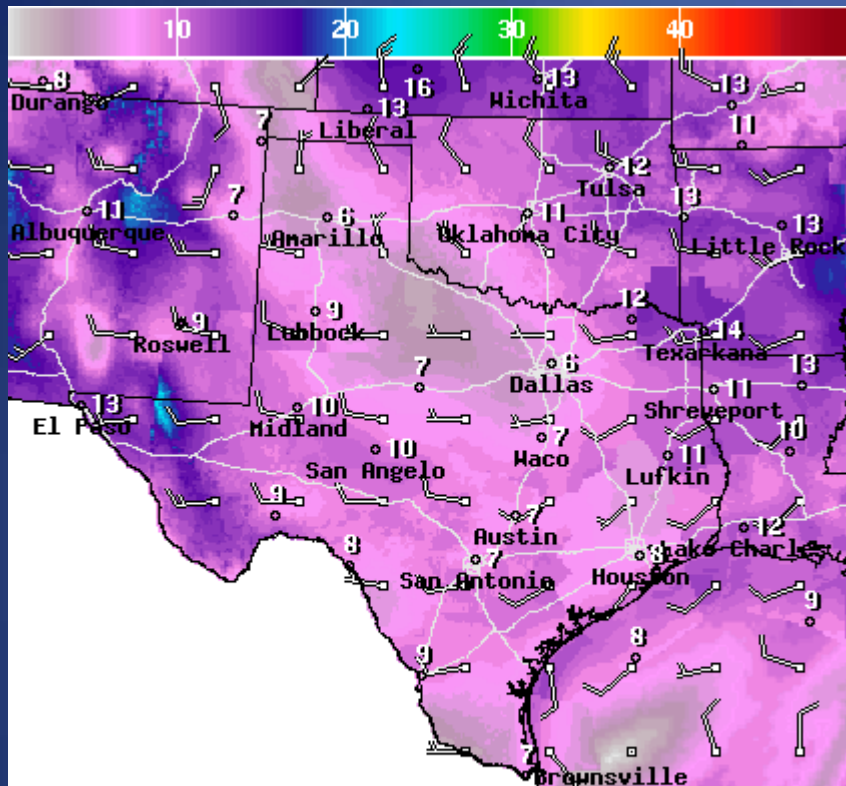


Highs



Lows

Weather Forecast

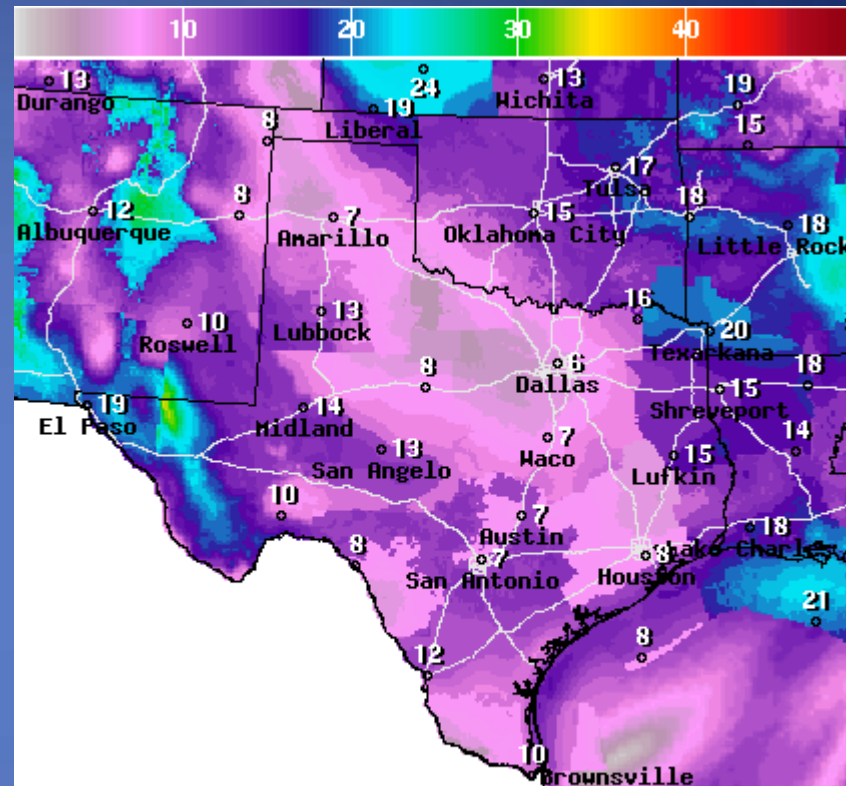


WindSpd(Kts) & WindDir For Mon Apr 03 2017 5PM EDT
(Mon Apr 03 2017 21Z)



National Digital Forecast Database

04z issuance Graphic created-Apr 03 12:39AM EDT



Wind Gust(Kts) Mon Apr 03 2017 5PM EDT
(Mon Apr 03 2017 21Z)



National Digital Forecast Database

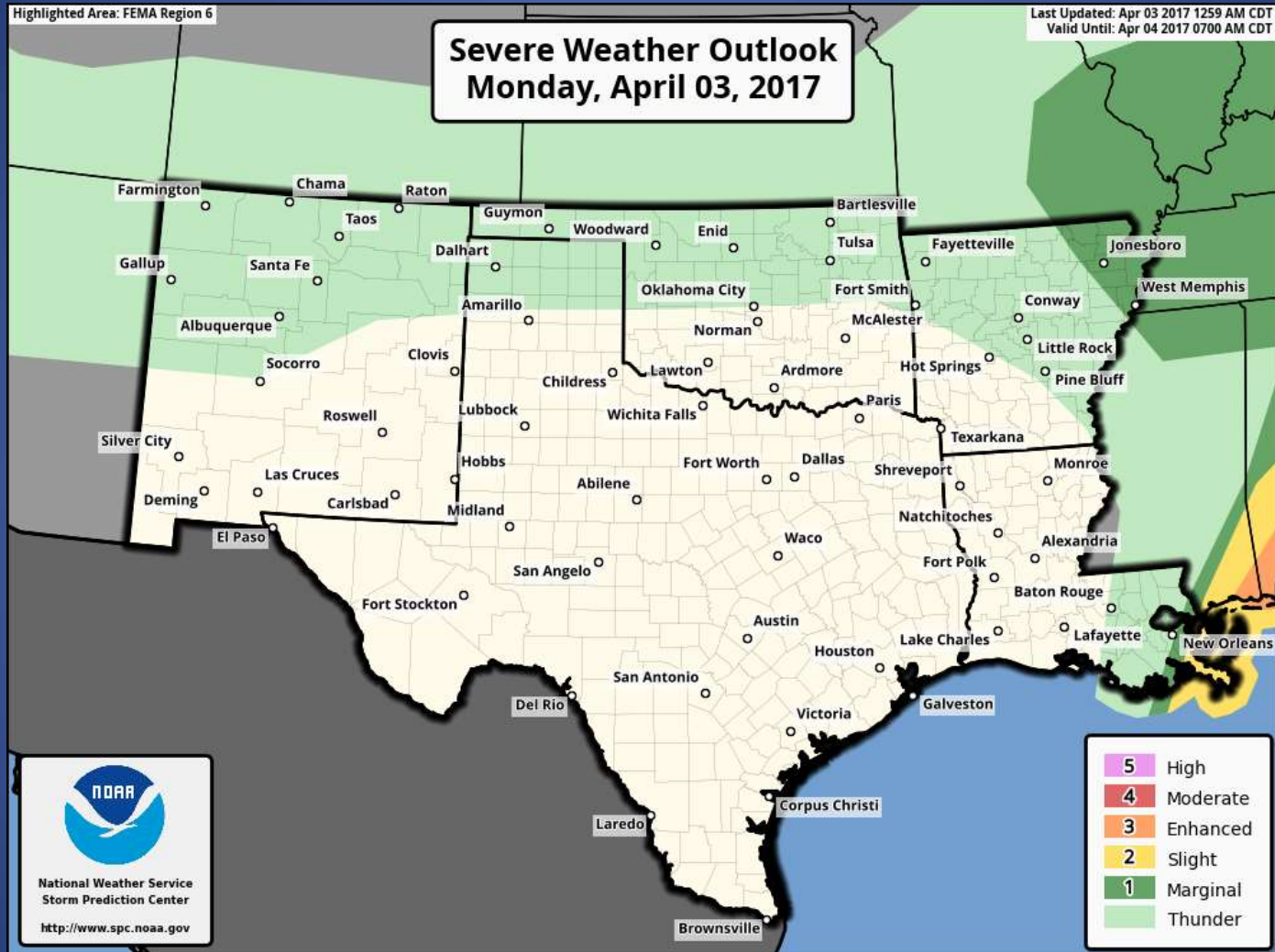
04z issuance Graphic created-Apr 03 12:41AM EDT



Wind Speeds

Gusts

Hazardous Weather

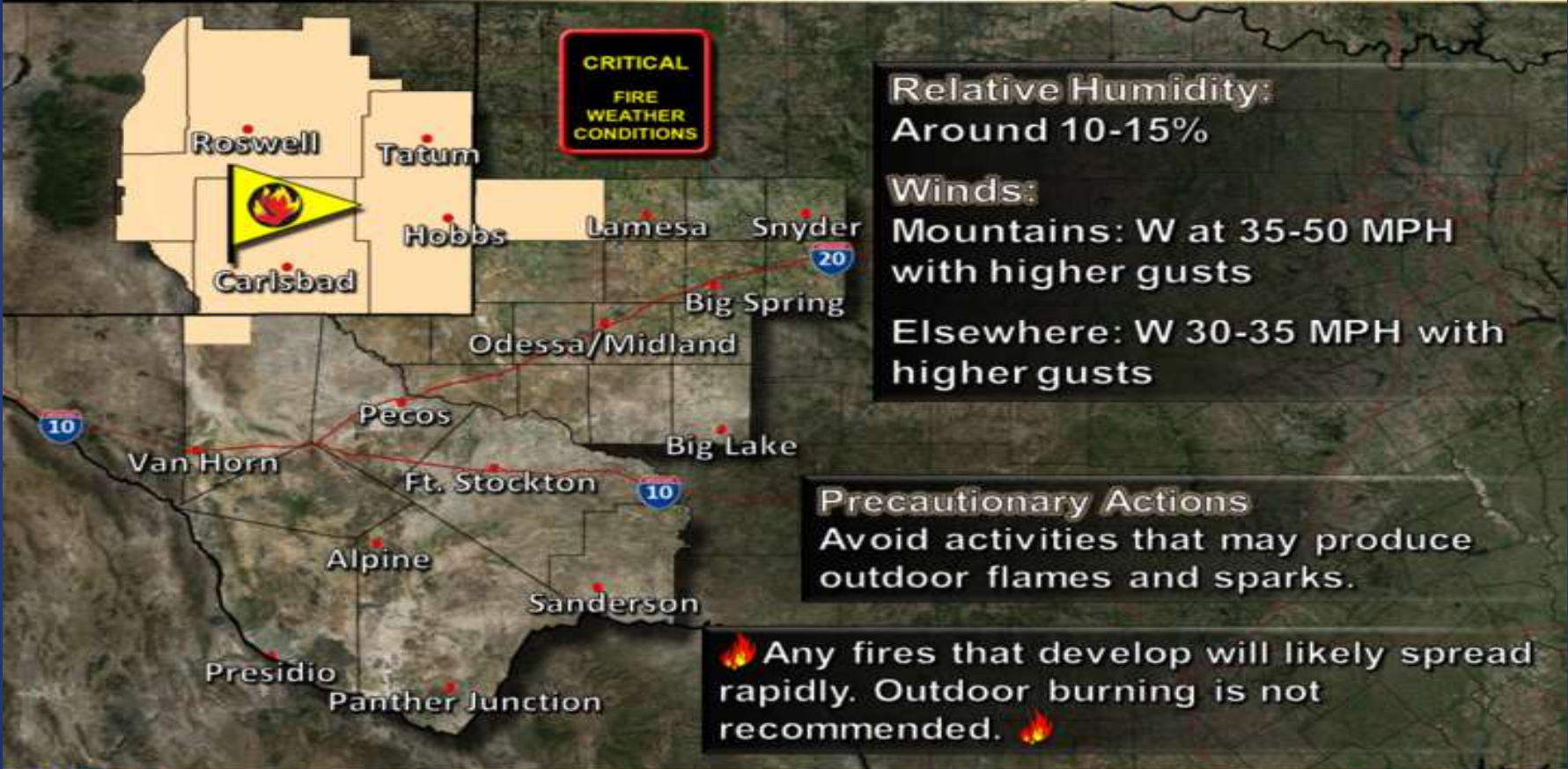


Hazardous Weather

Fire Weather Watch

Tuesday Afternoon

Weather Forecast Office
Midland/Odessa, TX
Issued April 3, 2017 3:57 AM CST



NWSMidland

weather.gov/maf

Dry and windy conditions expected across the Southeast New Mexico plains, far northwest Permian Basin and Guadalupe Mountains Tuesday afternoon. Critical fire weather conditions are expected and outdoor burning is not recommended.

Weather Warning/Advisories Issued

DATE	WARNING TYPE	LOCATION
04/02/17	Severe Thunderstorm Warning	Anderson, Angelina, Bastrop, Bell, Blanco, Burnet, Caldwell, Cameron, Cherokee, Comal, Ellis, Falls, Fayette, Freestone, Grimes, Harris, Harrison, Hays, Henderson, Hidalgo, Jackson, Jasper, Kaufman, Kenedy, La Salle, Leon, Limestone, Marion, Matagorda, Milam, Montgomery, Nacogdoches, Navarro, Newton, Panola, Polk, Robertson, Rusk, San Augustine, San Jacinto, Shelby, Travis, Trinity, Tyler, Walker, Waller, Washington, Wharton, Willacy, Williamson and Van Zandt Counties
04/02/17	Urban and Small Stream Flood Advisory	Bell, Bexar, Burnet, Dallas, Ellis, Falls, Henderson, Hunt, Kaufman, Kinney, Leon, Llano, Limestone, Milam, Rains, Real, Robertson, Tarrant, Uvalde, and Van Zandt Counties
04/02/17	Tornado Warning	Angelina, Bowie, Camp, Cass, Cherokee, Gregg, Grimes, Harrison, Houston, Marion, Montgomery, Morris, Nacogdoches, Panola, Polk, Rusk, Sabine, Shelby, San Augustine, Smith, Travis, Titus, Upshur, Walker, and Williamson Counties
04/02/17	Tornado Warning Remains in Effect	Bowie, Cass, Camp, Marion, Morris, Panola, Polk, Shelby, Titus, Trinity, and Upshur Counties

Weather Warning/Advisories Issued

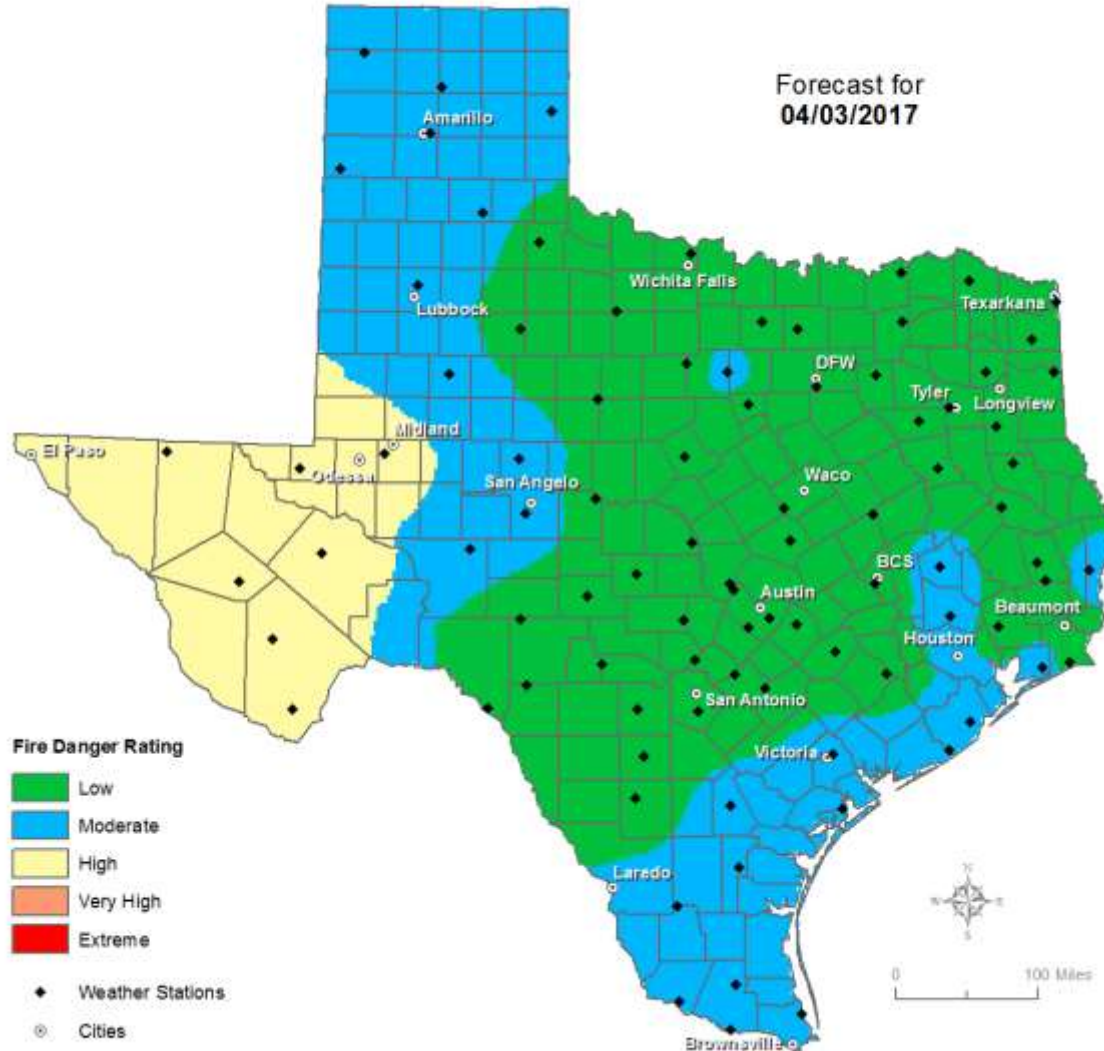
DATE	WARNING TYPE	LOCATION
04/02/17	Flood Advisory for Minor Flooding in Poor Drainage Areas	Freestone, Hill, Limestone, and Navarro Counties
04/02/17	Small Stream Flood Advisory Remains in Effect	Dallas, Ellis, and Tarrant Counties
04/02/17	Small Stream Flood Advisory	Freestone and Leon Counties
04/02/17	Flash Flood Warning	Grimes, Hardin, Houston, Jasper, Madison, Newton, Tyler, and Walker Counties
04/02/17	Flood Warning	East Fork Angelina River near Cushing affecting Nacogdoches and Rusk Counties; Guadalupe River at Hunt affecting Kerr County; Mud Creek near Jacksonville affecting Cherokee, Nacogdoches, Rusk and Smith Counties; Sabine River near Deweyville affecting Orange and Newton Counties; Sabine River Near Bon Wier affecting Newton County; Trinity River at Dallas affecting Dallas County;
04/02/17	Flood Warning Continues	Neches River affecting Angelina and Cherokee Counties

Weather Warning/Advisories Issued

DATE	WARNING TYPE	LOCATION
04/02/17	Tornado Watch	Angelina, Hardin, Jasper, Nacogdoches, Newton, Sabine, Shelby, and Tyler Counties
04/02/17	Tornado Watch Extended	Orange County
04/03/17	Flood Warning	Hardin, Hunt, Jasper, Newton, Jasper and Webb Counties

Fire Danger Forecast

Forecast Fire Danger



Fire Danger Rating



- Weather Stations
- Cities

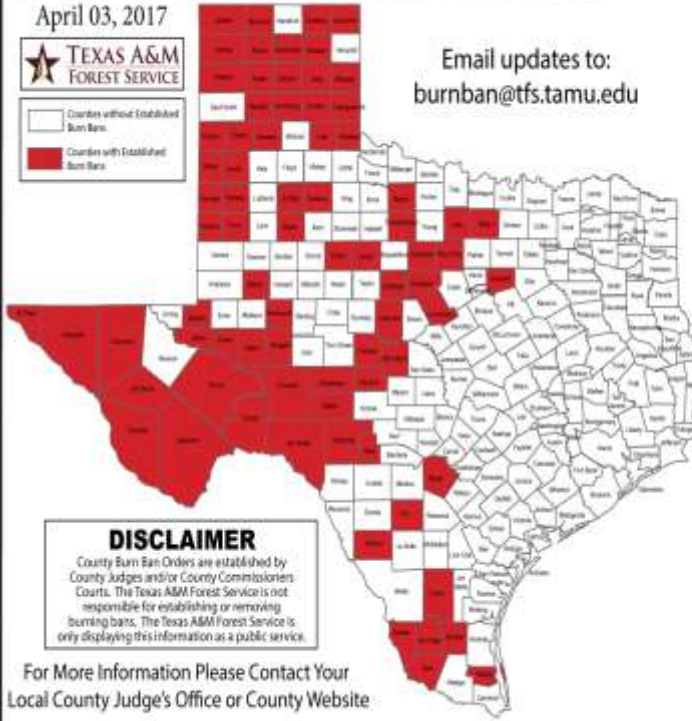
Burn Bans and KBDI INDEX

OUTDOOR BURN BANS

April 03, 2017



Email updates to:
burnban@tfs.tamu.edu



Counties with Burn Bans: 77

- Armstrong
- Bailey
- Baylor*
- Brewster*
- Brooks
- Callahan
- Carson
- Castro
- Childress
- Cochean
- Coleman
- Collingsworth
- Comanche
- Concho
- Cooke
- Crockett
- Crosby
- Cullberson
- Dallas
- Dickens
- Dimmit
- Donley*
- Duval
- Eastland
- Edwards
- El Paso
- Falls
- Frio
- Garza
- Glasscock
- Goy
- Hall
- Hartley
- Hecley
- Hudspeth
- Hutchinson
- Jack
- Jeff Davis
- Jim Hogg
- Johnson*
- Jones
- Lamb
- Lipscomb
- Martin
- McCulloch
- Menard
- Moore
- O'Connell
- Palo Pinto
- Parker
- Pecos
- Potter
- Presidio
- Randall
- Reagan
- Real
- Roberts
- Schlesinger
- Sherman
- Starr
- Stephens
- Sutton
- Swisher
- Tarrant
- Terry
- Theobald
- Upton
- Val Verde
- Ward
- Wheeler
- Wilcox
- Winkler*
- Wise
- Yoakum
- Zapata

DISCLAIMER
County Burn Ban Orders are established by County Judges and/or County Commissioners/Courts. The Texas A&M Forest Service is not responsible for establishing or removing burning bans. The Texas A&M Forest Service is only displaying this information as a public service.

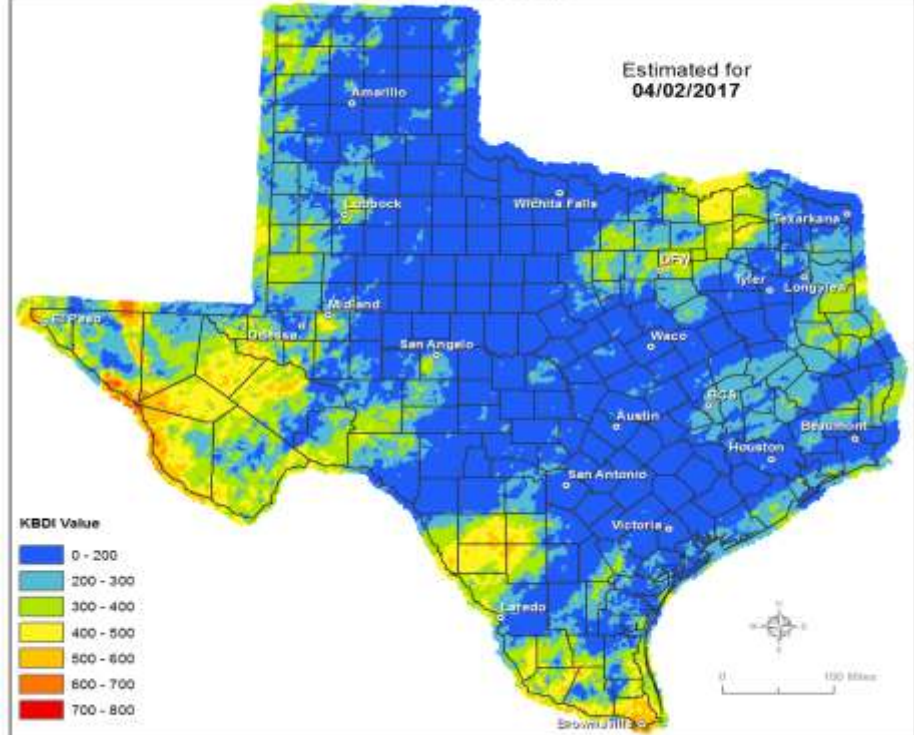
For More Information Please Contact Your Local County Judge's Office or County Website

RED FLAG WARNINGS: www.weather.gov
Burn Ban RSS feed available at <http://tfsfrp.tamu.edu/wildfires/burnban.xml>

Keetch-Byram Drought Index

(4 km x 4 km resolution)

Estimated for
04/02/2017



TEXAS A&M
AGRI LIFE
RESEARCH

Produced by TAMU Spatial Sciences Laboratory in partnership with Texas A&M Forest Service



Fire Activity (*Last 24 Hours)

Reports 411 (no change) fires and 627,426 (no change) acres destroyed this year. There are 78 (no change) counties with burn bans. The Keetch-Byram Drought Index list 6 (-1) counties with an average over 400.



Wildfire Activity for the Past 7 Days

- TFS - 5 fires for 90 acres*
- FD - 41 fires for 33 acres**
- Total 46 fires for 123 acres**

* - Wildfires Texas A&M Forest Service assisted to as Fire Departments (disaster@trackertamu.edu)
** - Wildfires reported by Fire Departments through Fire Department Directory (fd@tamu.edu)
Updated By: Texas A&M Forest Service Emergency Operations Center (eoc@tamu.edu)

Map Last Updated:
4/3/2017

Training

DATES		TITLE	COURSE	LOCATION
04/03/17	04/03/17	Disaster Accounting 101 (Module 4)	T-600.d	Nacogdoches
04/03/17	04/05/17	Intermediate Incident Command System for Expanding Incidents	G-300	Socorro
04/03/17	04/07/17	Foundations of Emergency Management Train-the-Trainer	E/L-110	Austin
04/03/17	04/07/17	Incident Command System (ICS) Curricula (Train-the-Trainer)	G-449	Austin
04/03/17	04/07/17	All-Hazards Incident Management Team	O-305	Deer Park
04/03/17	04/14/17	HazMat Technician - Texas Commission on Fire Protection (TCFP) Certification	H-500	Coppers Cove

Statewide Significant Events

DATE(S)		LOCATION	EVENT
03/31/17	04/09/17	Conroe	Montgomery County Fair and Rodeo
04/03/17	04/03/17	Arlington	Texas Rangers Baseball
04/03/17	04/03/17	Houston	Houston Astros Baseball