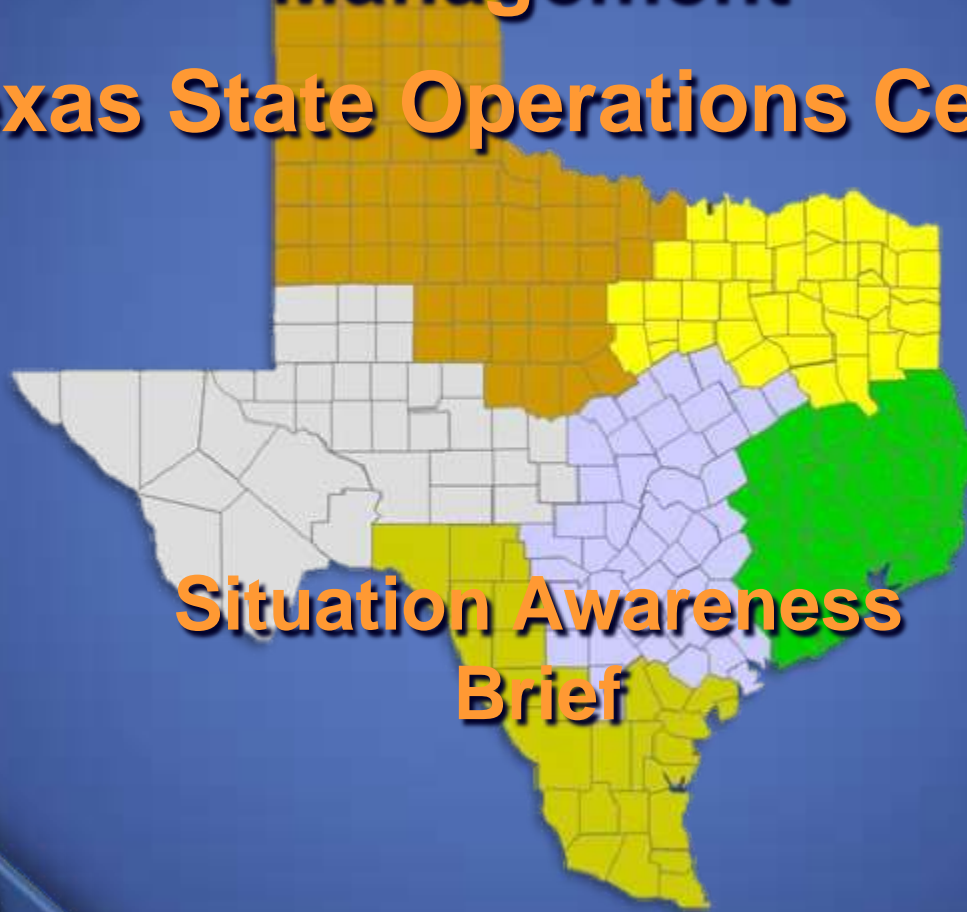


Texas Department of Public Safety Texas Division of Emergency Management

Texas State Operations Center



Situation Awareness Brief



Thursday, March 30th 2017
As of 0900 CST

Incidents Reported to the State Operations Center (last 24 hours)

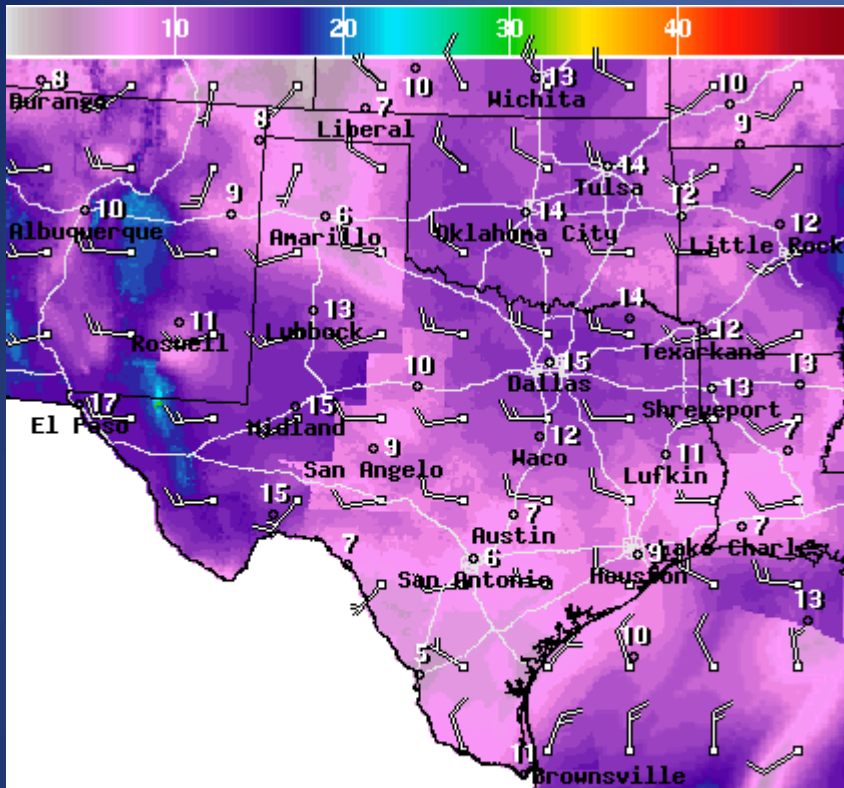
DATE	EVENT / INCIDENT	LOCATION (City/County)	Final Report: Y/N
03/29/17	Initial Report of a Road Closure (US 83)	Uvalde County	N
03/29/17	Final Report of a Road Closure (IH 20)	Dallas County	Y
03/29/17	Initial Report of a Building Collapse	Pasadena/Harris	N
03/29/17	Update #1 Report of a Building Collapse	Pasadena/Harris	N
03/29/17	Initial Report of a Union Pacific Train Derailment	Malakoff/Henderson	N
03/29/17	Update #1 Report of a Union Pacific Train Derailment	Malakoff/Henderson	N
03/29/17	Update #2 Report of a Union Pacific Train Derailment	Malakoff/Henderson	N
03/30/17	Final Report on the Road Closure (US 83)	Uvalde County	Y
03/30/17	Final Report of a Road Closure (US 87)	Glasscock County	Y
03/30/17	Final Report of a Road Closure (FM 2401)	Glasscock & Upton Counties	Y

Informational Products

Distributed by the State Operations Center

DATE	SUBJECT
03/29/17	NWS West Gulf River Forecast Center- The Rain Is Not Over, More Thunderstorms Expected This Weekend
03/29/17	NWS Fort Worth Damage Survey for 03/29/17 North Tarrant County Tornado/Wind Damage Event
03/29/17	NWS Houston Damage Survey for 03/29/17 Tornado Event
03/29/17	NWS Fort Worth - Public Information Statement for the Metroplex Tornadoes 032917
03/29/17	NWS Lubbock - Public Information Statement for the Pitchfork Ranch Tornado
03/29/17	NWS Fort Worth - Damage Survey for Metroplex Tornadoes and Damaging Winds
03/30/17	NWS Houston/Galveston Public Information Statement 24-Hour Rainfall Reports
03/30/17	FEMA Region 6 Daily Situation Awareness Brief
03/30/17	NWS El Paso- Weather Hazards Outlook for Thursday March 30, 2017
03/30/17	Daily NWS Threat Brief for Thursday, March 30, 2017 for FEMA Region 6

Weather Forecast

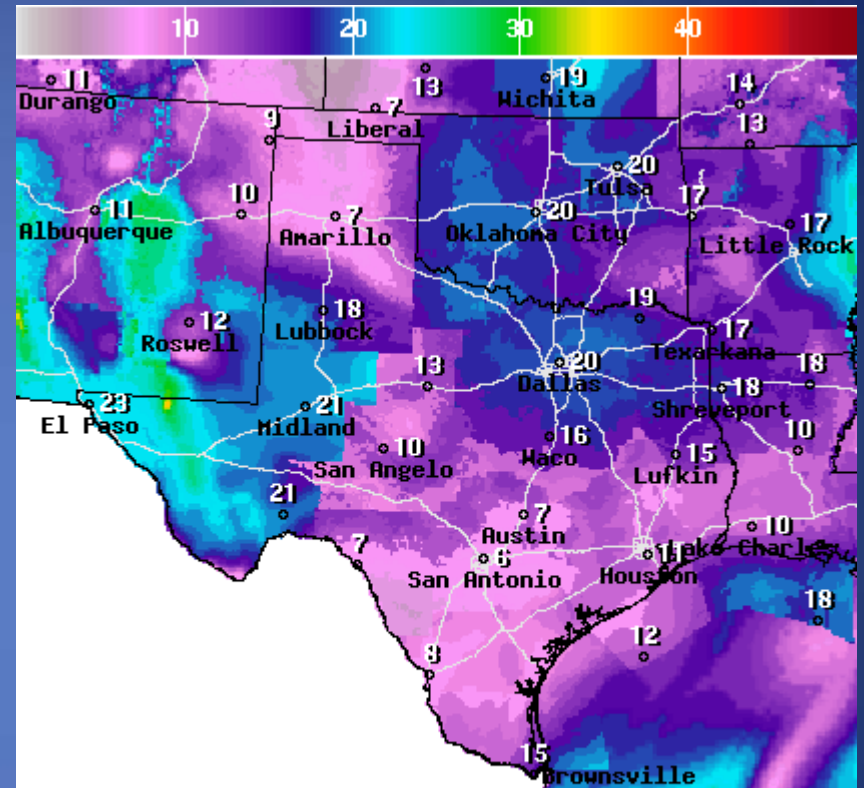


WindSpd(Kts) & WindDir For Thu Mar 30 2017 5PM EDT
(Thu Mar 30 2017 21Z)



National Digital Forecast Database

04z issuance Graphic created-Mar 30 12:41AM EDT



Wind Gust(Kts) Thu Mar 30 2017 5PM EDT
(Thu Mar 30 2017 21Z)



National Digital Forecast Database

04z issuance Graphic created-Mar 30 12:43AM EDT



Wind Speeds

Gusts

Weather Warning/Advisories Issued

DATE	WARNING TYPE	LOCATION
03/29/17	Severe Thunderstorm Warning	Bowie, Chambers, Galveston, Fort Bend, Hardin, Harris, Jasper, Jefferson, Liberty, Montgomery, Newton, Orange, Polk, Sabine, San Jacinto, and Tyler, Waller Counties
03/29/17	Severe Thunderstorm Warning Remains in Effect	Harris, San Jacinto, Liberty, Polk, Waller, Tyler, Hardin, Jefferson, Orange, Jasper, and Fort Bend Counties
03/29/17	Tornado Warning	Chambers, Fort Bend, Harris, Liberty, Jasper, Newton, Sabine, and Tyler Counties
03/29/17	Urban and Small Stream Flood Advisory	Austin, Chambers, Fort Bend, Harris, Jefferson, Liberty, Wharton, Montgomery, Orange, and Waller Counties
03/29/17	Flood Advisory	Brazoria, Chambers, Fort Bend, Harris, Galveston, Liberty, Montgomery, and Polk Counties
03/29/17	Flash Flood Warning	Brazoria, Chambers, Galveston, Harris, Jefferson, Liberty, Newton, and Orange Counties
03/29/17	Tornado Watch	Angelina, Chambers, Galveston, Hardin, Jasper, Jefferson, Liberty, Newton, Orange, Sabine, San Augustine, and Tyler Counties

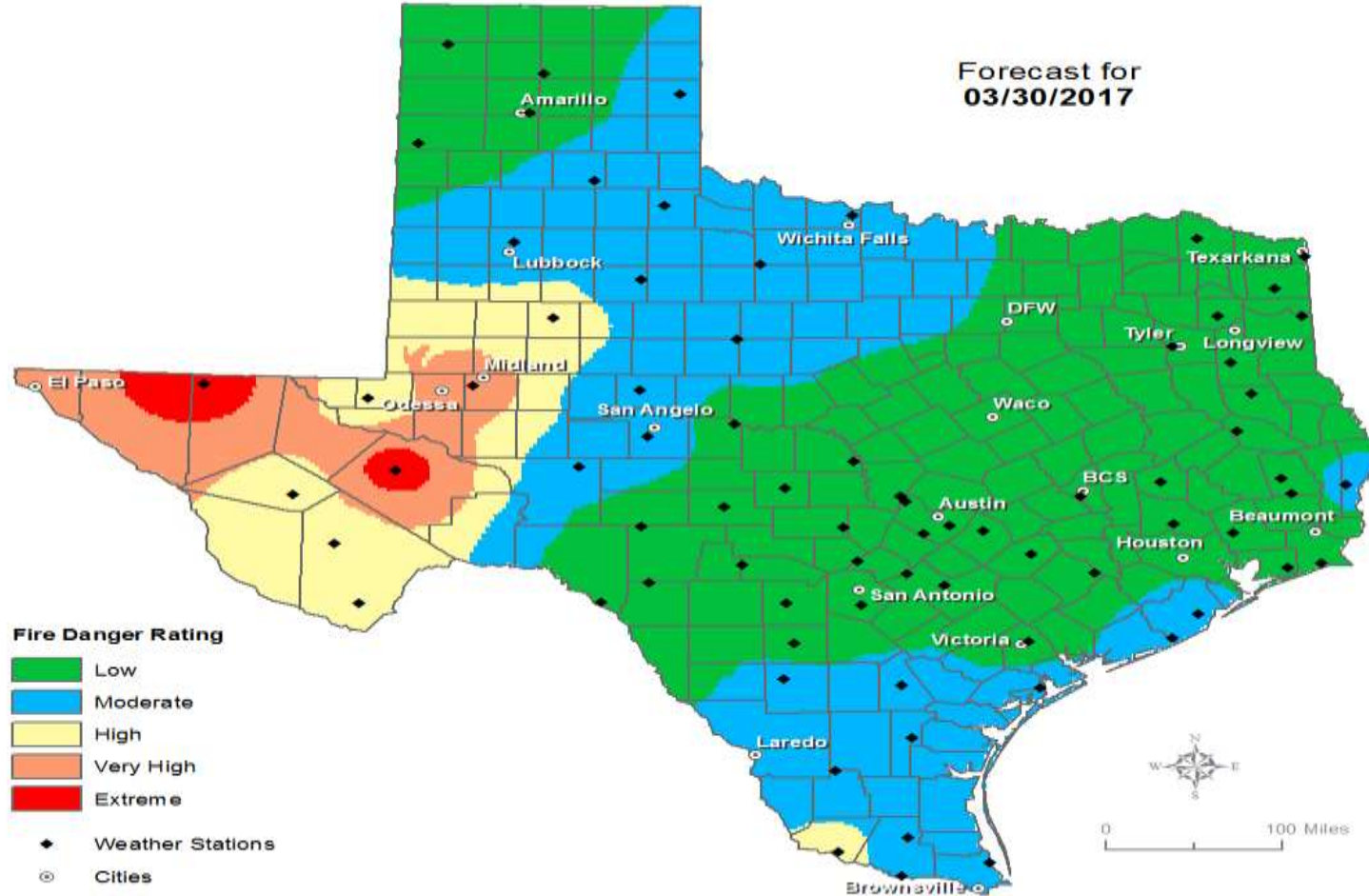
Weather Warning/Advisories Issued

DATE	WARNING TYPE	LOCATION
03/29/17	Flood Warning Continues	Beaver Creek in Wichita County
03/30/17	Hydrologic Statement	Red River near Burkburnett affecting Clay and Wichita Counties; Sweetwater Creek Near Kelton 5N affecting Wheeler County
03/30/17	Flood Warning Extended	Beaver Creek near Electra affecting Wichita and Wilbarger Counties

Fire Danger Forecast

Forecast Fire Danger

Forecast for
03/30/2017



Fire Danger Rating

- Low
- Moderate
- High
- Very High
- Extreme
- Weather Stations
- Cities

Burn Bans and KBDI INDEX

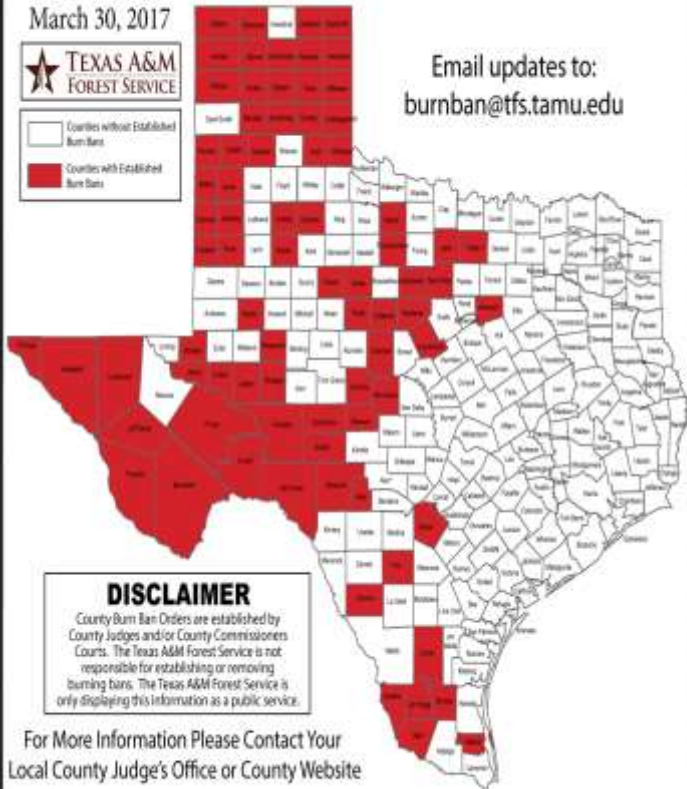
OUTDOOR BURN BANS

March 30, 2017



Counties without Established Burn Bans
Counties with Established Burn Bans

Email updates to:
burnban@tfs.tamu.edu



DISCLAIMER

County Burn Ban Orders are established by County Judges and/or County Commissioners Courts. The Texas A&M Forest Service is not responsible for establishing or removing burning bans. The Texas A&M Forest Service is only displaying this information as a public service.

For More Information Please Contact Your Local County Judge's Office or County Website

RED FLAG WARNINGS: www.weather.gov

Burn Ban RSS feed available at <http://tfsfp.tamu.edu/wildfire/BurnBan.xml>

Counties with Burn Bans: 79

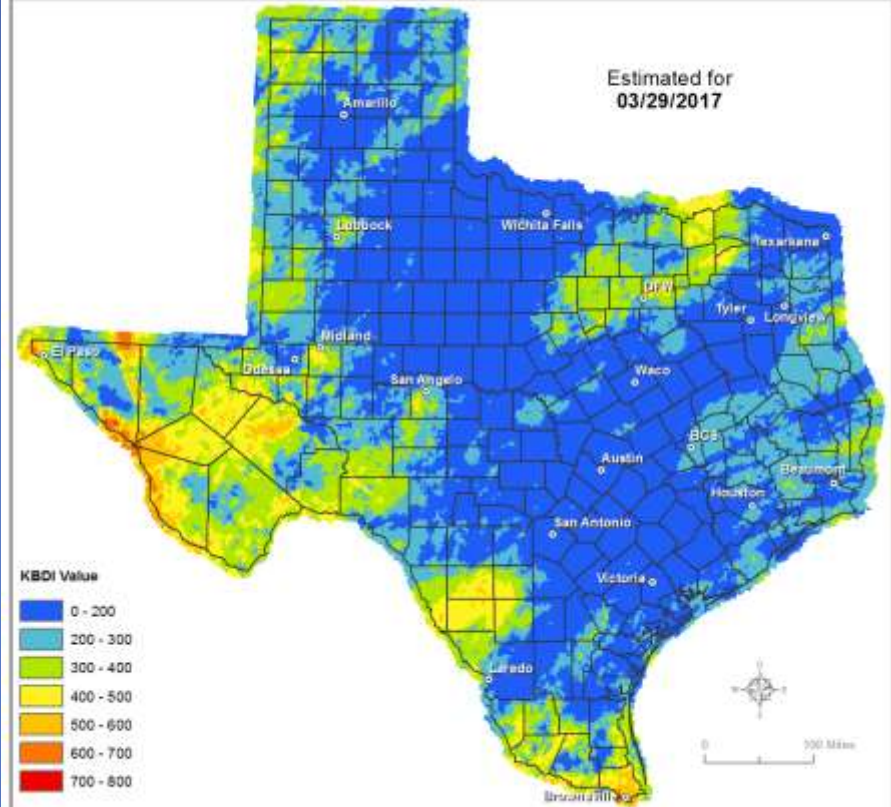
Armstrong
Bailey
Baylor*
Brewer*
Brooks
Callahan
Cassan
Castro
Childress
Cochran
Coleman
Collingsworth
Concho
Crosby
Culberson
Dallas
Dallam
Dawson
DeWitt
Dove*
Duval
Eastland
El Paso
Fisher
Friso
Garza
Glasscock
Gray
Hall
Hartley
Hemphill
Hockley
Hudspeth
Hutchinson
Jack
Jeff Davis
Jim Hogg
Johnson*
Jones
Lamb
Lipscomb
Martin
McCulloch
Menard
Moore
Ochiltree

* Not necessarily enforced by burning ban
* Not necessarily used with county judges

Keetch-Byram Drought Index

(4 km x 4 km resolution)

Estimated for
03/29/2017



KBDI Value

0 - 200
200 - 300
300 - 400
400 - 500
500 - 600
600 - 700
700 - 800

TEXAS A&M
AGRI LIFE
RESEARCH

Produced by TAMU Spatial Sciences Laboratory
in partnership with Texas A&M Forest Service

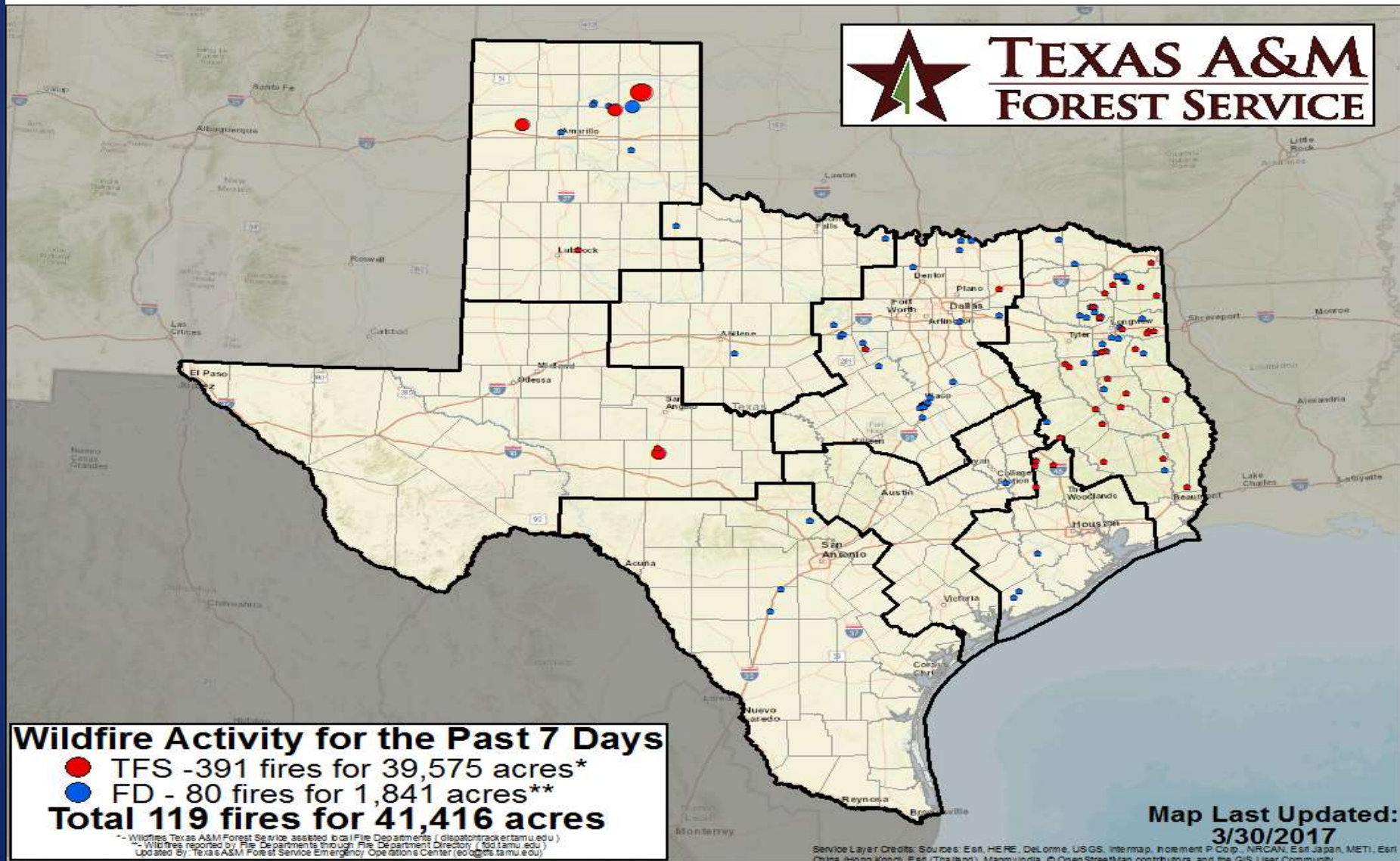
TEXAS A&M
FOREST SERVICE

Fire Weather Warnings/Watches/Statements

DATE	WARNING TYPE	LOCATION
03/30/17	Red Flag Warning	Guadalupe Mountains affecting Culberson County

Fire Activity (*Last 24 Hours)

Reports 411 (+2) fires and 627,746 (+80) acres destroyed this year. There are 79 (-3) counties with burn bans. The Keetch-Byram Drought Index list 4 (-2) counties with an average over 400.



Training

DATES		TITLE	COURSE	LOCATION
03/28/17	03/31/17	NIMS ICS All-Hazards Incident Commander (IC) Course	E/L-950	Richmond
03/27/17	03/31/17	NFPA 472 HazMat Transportation Specialist – (Pro-Board Certification)	H-509	College Station
03/27/17	03/31/17	NFPA 1006 2013 Edition Confined Space Rescue Levels I and II Training (Pro-Board Certificates)	H-503	Weslaco
03/28/17	03/30/17	Emergency Operation Center (EOC) Operations for All-Hazards Events	MGT-346	Rockwall
03/28/17	03/30/17	Basic Public Information Officer Course (G290)/Public Information Officer Awareness Course(G289)/JIS/JIC Planning for Tribal, State, and Local PIO's(G291)	G-290/G289/G291	Mesquite
03/29/17	03/30/17	Jurisdictional Threat and Hazard Identification and Risk Assessment	MGT-310	Village

Training

DATES		TITLE	COURSE	LOCATION
03/29/17	03/30/17	Advanced Incident Command System, Command and General Staff	G-400	San Angelo
03/29/17	03/30/17	Advanced Incident Command System, Command and General Staff	G-400	Odessa
03/29/17	03/31/17	Continuity of Operations Planning (COOP) Train-the-Trainer	L-550	Lubbock
03/30/17	03/30/17	Disaster Accounting 101 (Module 2)	T-600.b	Llano

Statewide Significant Events

DATE(S)		LOCATION	EVENT
03/06/17	03/30/17	South Padre Island	City of South Padre Island 2017 Spring Break *Texas Week*