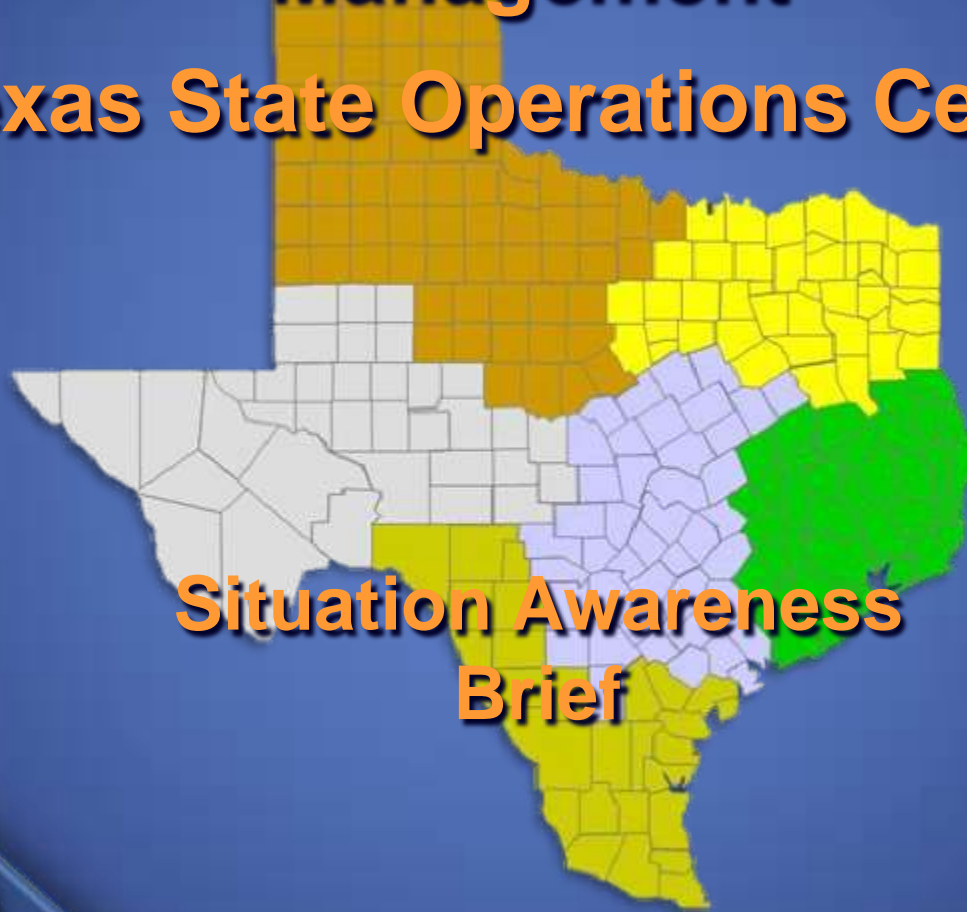


Texas Department of Public Safety Texas Division of Emergency Management

Texas State Operations Center



Situation Awareness Brief



Tuesday, March 21st 2017
As of 0900 CST

Incidents Reported to the State Operations Center (last 24 hours)

DATE	EVENT / INCIDENT	LOCATION (City/County)	Final Report: Y/N
03/20/17	Update #1 Report of the Shaller Ranch Fire in Hemphill County	Hemphill County	N
03/20/17	Initial Report of a Road Closure (CR 219)	Gonzales County	N
03/20/17	Final Report of a Road Closure (CR 219)	Gonzales County	Y
03/20/17	Preliminary Earthquake Report (M2.5)	Reeves County	Y
03/20/17	Initial Report of the Long Allison Fire	Pecos County	N
03/20/17	Update Report #1 to the Long Allison Fire	Pecos County	N

Informational Products

Distributed by the State Operations Center

DATE	SUBJECT
03/20/17	NWS Norman- Weekly Weather Briefing March 20, 2017
03/20/17	NWS Fort Worth- Public Information Statement- Sherman Weather Undergoing Maintenance 032017
03/20/17	NWS Shreveport- Public Information Statement- Gilmer NOAA Weather Radio Transmitter Maintenance
03/20/17	NWS Fort Worth- Update- Late Week Thunderstorms 032017
03/20/17	NWS Brownsville Probabilistic Hydrologic Outlook 032017
03/21/17	FEMA Region 6 Daily Situation Awareness Brief
03/21/17	Daily NWS Threat Brief for Tuesday, March 21, 2017 for FEMA Region 6

Weather Forecast

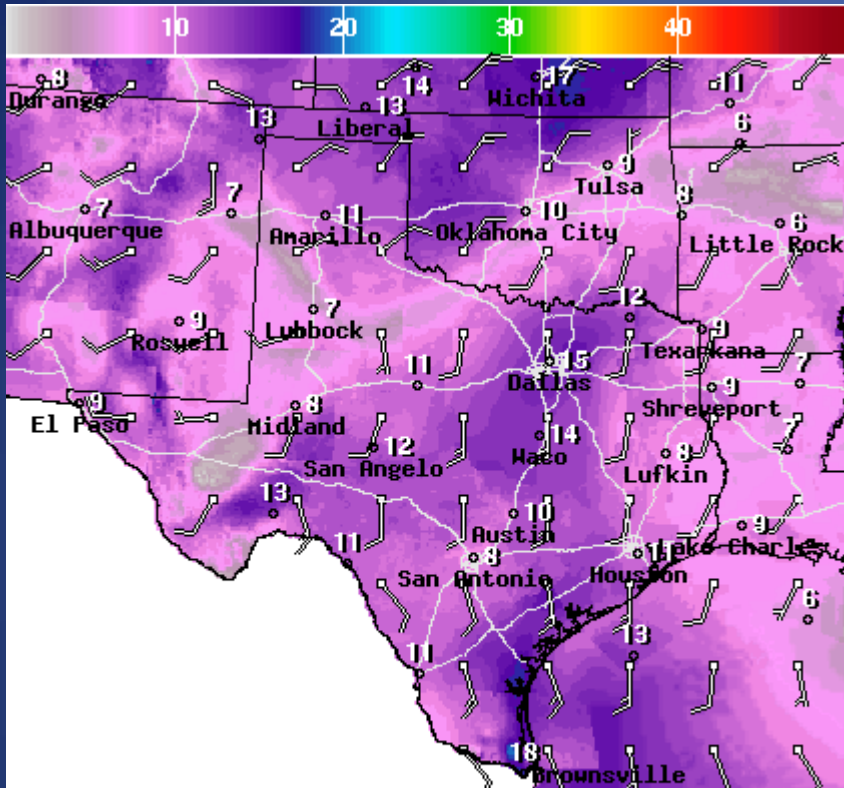


Highs



Lows

Weather Forecast



WindSpd(Kts) & WindDir For Tue Mar 21 2017 5PM EDT
(Tue Mar 21 2017 21Z)

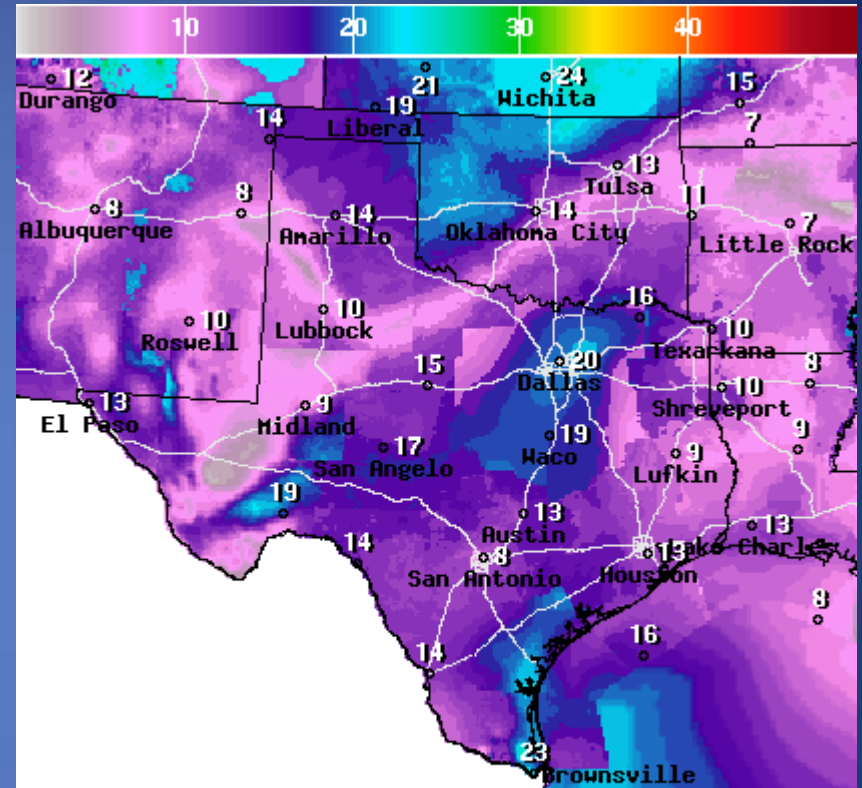


National Digital Forecast Database

07z issuance Graphic created-Mar 21 3:27AM EDT



Wind Speeds



Wind Gust(Kts) Tue Mar 21 2017 5PM EDT
(Tue Mar 21 2017 21Z)



National Digital Forecast Database

07z issuance Graphic created-Mar 21 3:28AM EDT



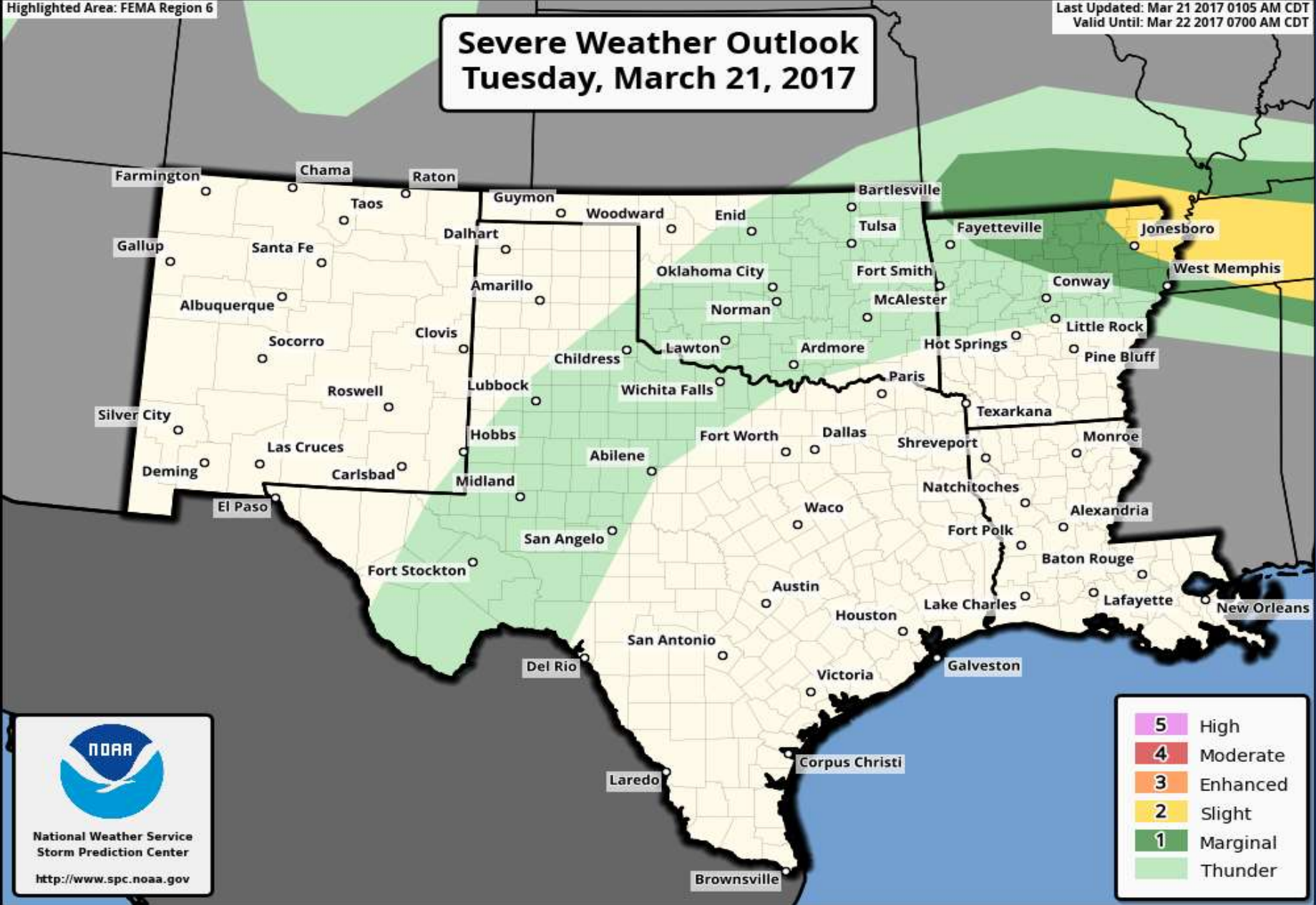
Gusts

Hazardous Weather

Highlighted Area: FEMA Region 6

Last Updated: Mar 21 2017 0105 AM CDT
Valid Until: Mar 22 2017 0700 AM CDT

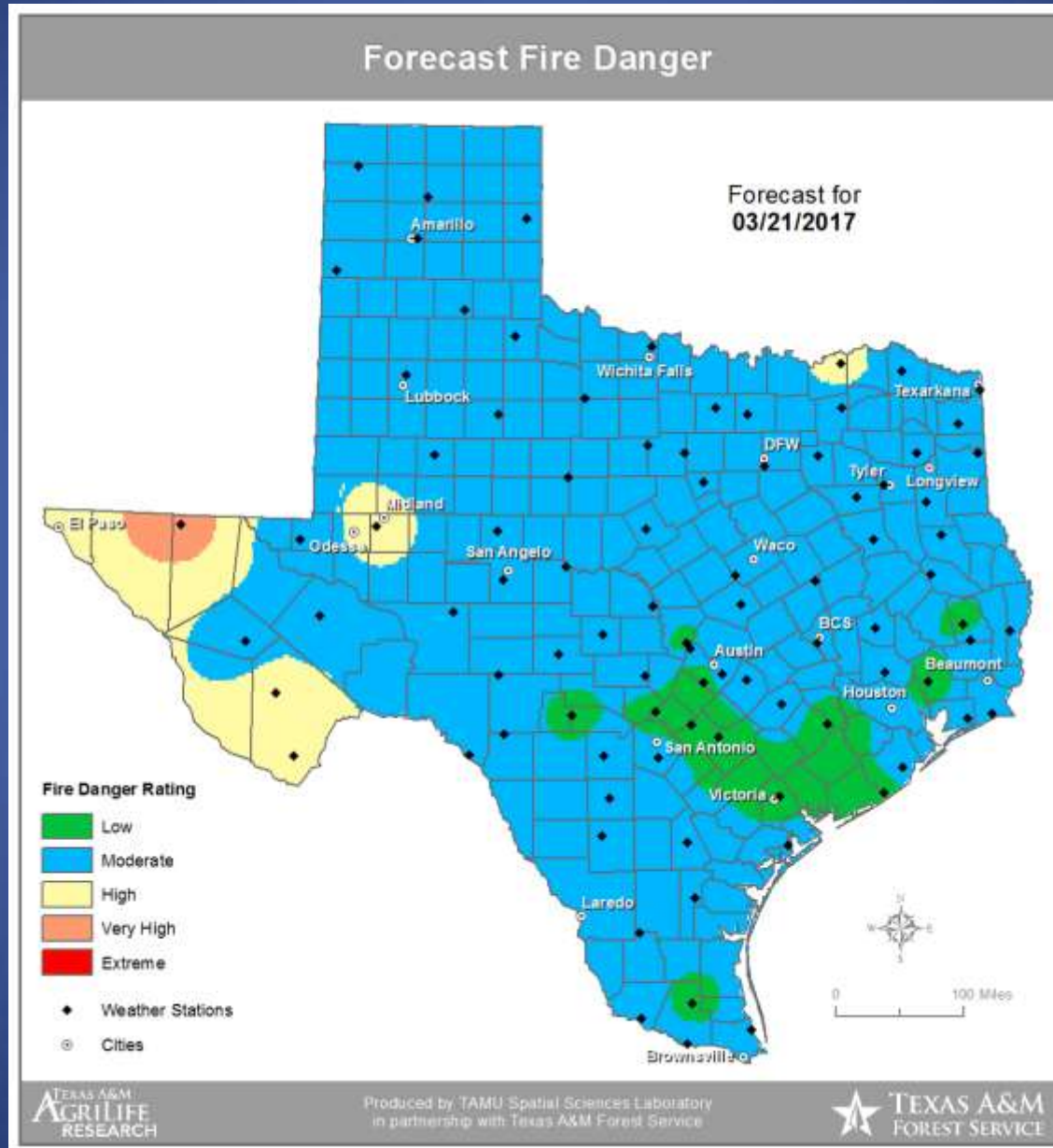
Severe Weather Outlook Tuesday, March 21, 2017



National Weather Service
Storm Prediction Center

<http://www.spc.noaa.gov>

Fire Danger Forecast



Burn Bans and KBDI INDEX

OUTDOOR BURN BANS

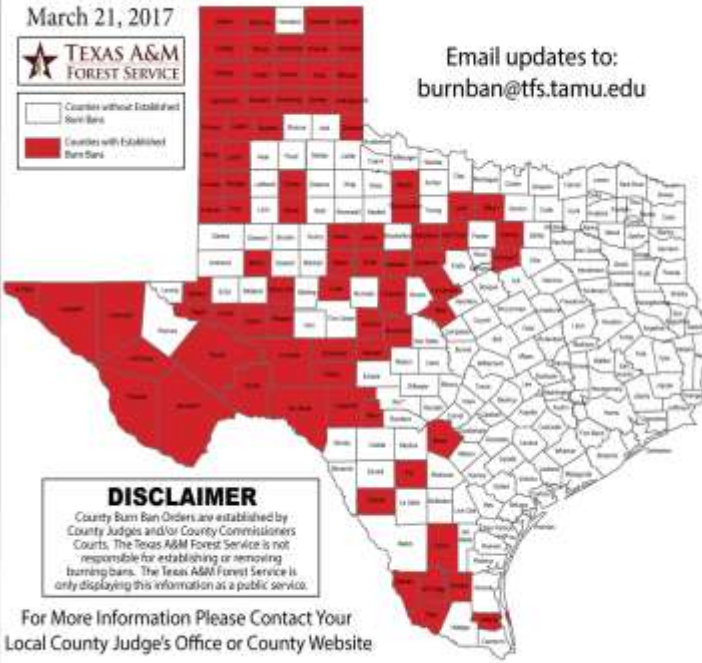
March 21, 2017



Email updates to:
burnban@tfs.tamu.edu

Counties with Burn Bans: 82

- Armstrong
- Bailey
- Baylor*
- Brewer
- Brewster*
- Brooks
- Carls
- Carson
- Castro
- Childress
- Cochran
- Cole
- Coleman
- Collingsworth
- Comanche
- Cook
- Cooper
- Correll
- Cottle
- Crain
- Deaf Smith
- DeWitt
- Donley*
- Duval
- Eastland
- Edwards
- El Paso
- Fisher
- Fris
- Garza
- Gillespie
- Gray
- Hartley
- Hemphill
- Hockley
- Hudspeth
- Hutchinson
- Jack
- Jeff Davis
- Jim Hogg
- Johnson*
- Jones
- Lamb
- Lipscomb
- Martin
- McCulloch
- Menard
- Mills
- More
- Nolan
- Ochiltree
- Oldham
- Palo Pinto
- Parmer
- Pecos
- Perdrie
- Presidio
- Randall
- Reagan
- Real
- Roberts
- Schleicher
- Sherman
- Star
- Stephens
- Sutton
- Swisher
- Tarrant
- Taylor
- Terry
- Throckmorton
- Upton
- Val Verde
- Ward
- Wheeler
- Wilbrey
- Winkler*
- Wise
- Yoakum
- Zapata



DISCLAIMER

County Burn Ban Orders are established by County Judges and/or County Commissioners Courts. The Texas A&M Forest Service is not responsible for establishing or removing burning bans. The Texas A&M Forest Service is only displaying this information as a public service.

For More Information Please Contact Your Local County Judge's Office or County Website

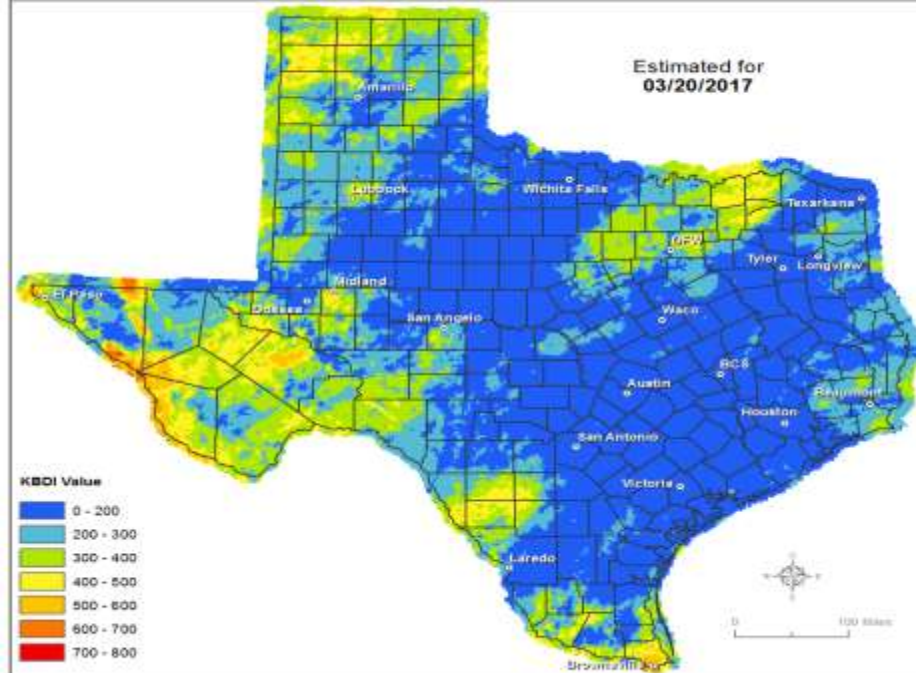
RED FLAG WARNINGS: www.weather.gov

Burn Ban RSS feed available at <http://tfsftp.tamu.edu/wildfire/burnban.xml>

Keetch-Byram Drought Index

(4 km x 4 km resolution)

Estimated for
03/20/2017



KBDI Value

- 0 - 200
- 200 - 300
- 300 - 400
- 400 - 500
- 500 - 600
- 600 - 700
- 700 - 800

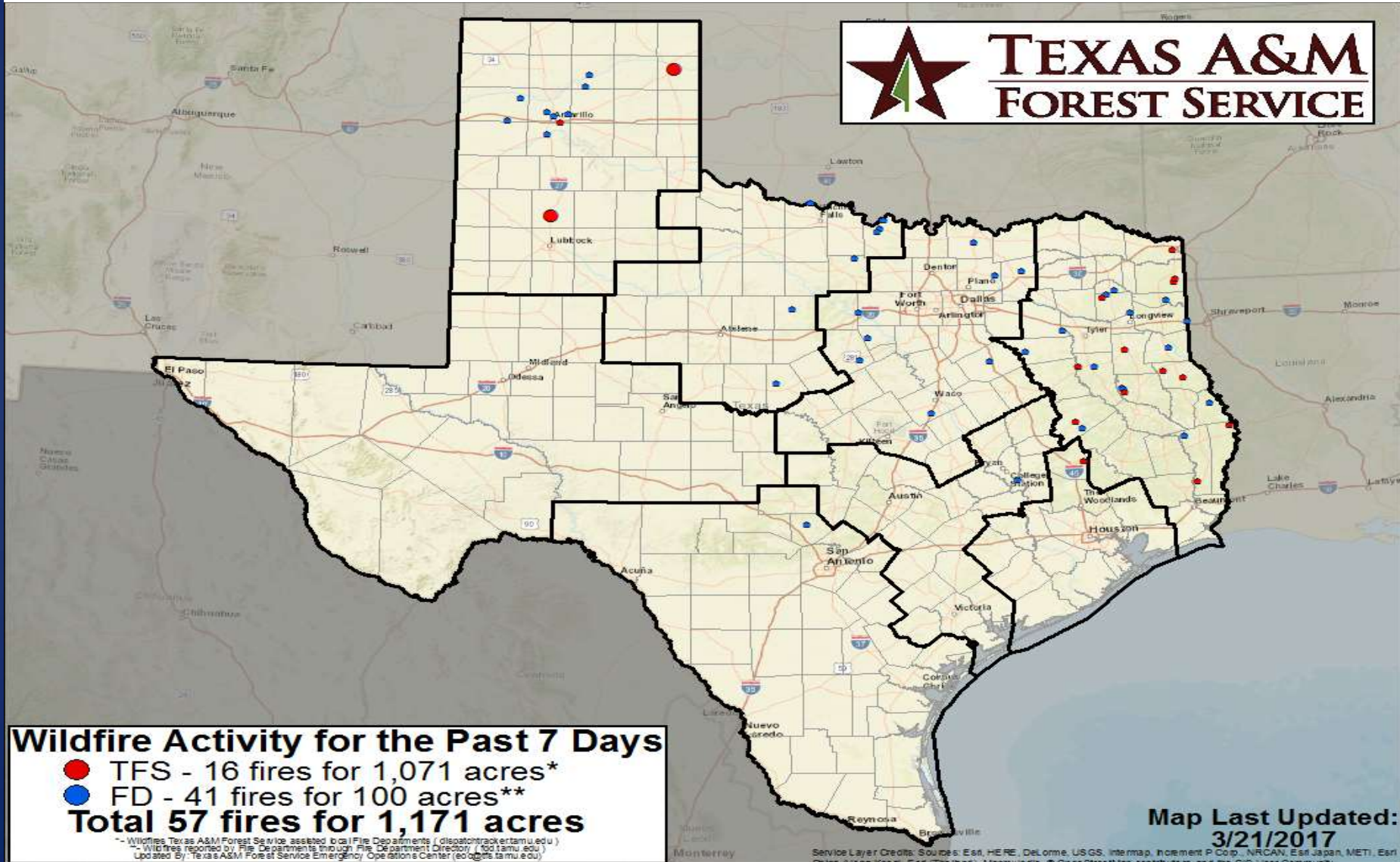


Produced by TAMU Spatial Sciences Laboratory in partnership with Texas A&M Forest Service



Fire Activity (*Last 24 Hours)

Reports 345 (+8) fires and 565,299 (+923) acres destroyed this year. There are 82 (+2) counties with burn bans. The Keetch-Byram Drought Index list 4 (no change) counties with an average over 400.



Training

DATES		TITLE	COURSE	LOCATION
03/20/17	03/21/17	Donations Management Course	G-288	Austin
03/20/17	03/24/17	NFPA 1006 2013 Edition Confined Space Rescue Levels I and II Training (Pro-Board Certificates)	H-503	Corpus Christi
03/21/17	03/22/17	NFPA 472 Incident Command, Pro-Board Certification	H-502	Rosenberg
03/21/17	03/22/17	Recovery From Disaster: The Local Government Role	G-205	Weatherford
03/21/17	03/23/17	Oil Spill Containment, Protection, and Recovery Tactics (Inland Water)	H-305	New Braunfels
03/21/17	03/23/17	Instructional Presentation and Evaluation Skills	G-141	Austin
03/21/17	03/24/17	NIMS ICS All-Hazards Safety Officer Course (SOFR)	E/L-954	Jonestown

Exercises

DATE(S)		AGENCY/LOCATION	EXERCISE
03/21/17	03/21/17	City of Abilene OEM/Abilene	Special Event: Airport Major Emergency Response FY17
03/21/17	03/21/17	City of Kerrville/Kerrville	Table-Top: Wildland Fire Discussion
03/21/17	03/21/17	Heart of Texas Regional Advisory Council (HOTRAC)/Lake Waco	Table Top: Waco Lake Dam EAP, with a drill for the Whitney and Aquilla Lakes

Statewide Significant Events

DATE(S)		LOCATION	EVENT
03/06/17	03/30/17	South Padre Island	City of South Padre Island 2017 Spring Break *Texas Week*
03/07/17	03/26/17	Houston	Houston Livestock Show and Rodeo
03/12/17	03/26/17	Austin	South by Southwest SXSW