

Texas Department of Public Safety Texas Division of Emergency Management

Texas State Operations Center



Situation Awareness Brief



Sunday, March 19th 2017
As of 0900 CST

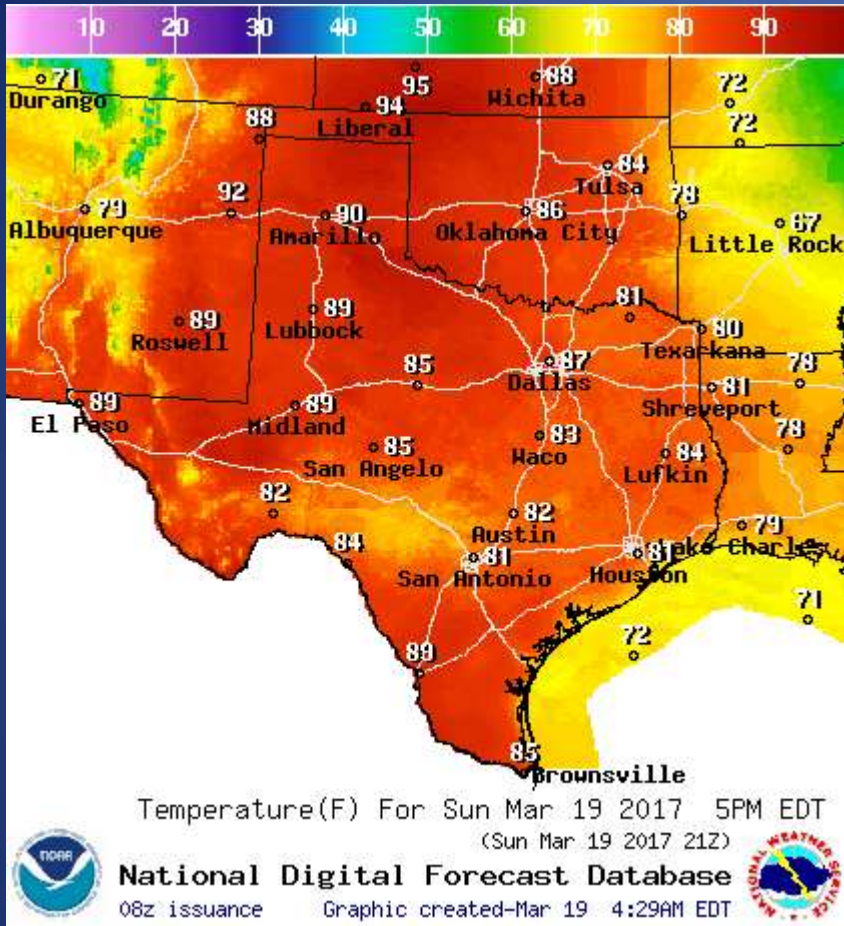
Incidents Reported to the State Operations Center (last 24 hours)

DATE	EVENT / INCIDENT	LOCATION (City/County)	Final Report: Y/N
03/18/17	Silver Alert Activation for Tahoka Police Department	Tahoka/Lynn	N

Informational Products Distributed by the State Operations Center

DATE	SUBJECT
03/19/17	Daily NWS Threat Brief for Sunday, March 19, 2017 for FEMA Region 6

Weather Forecast

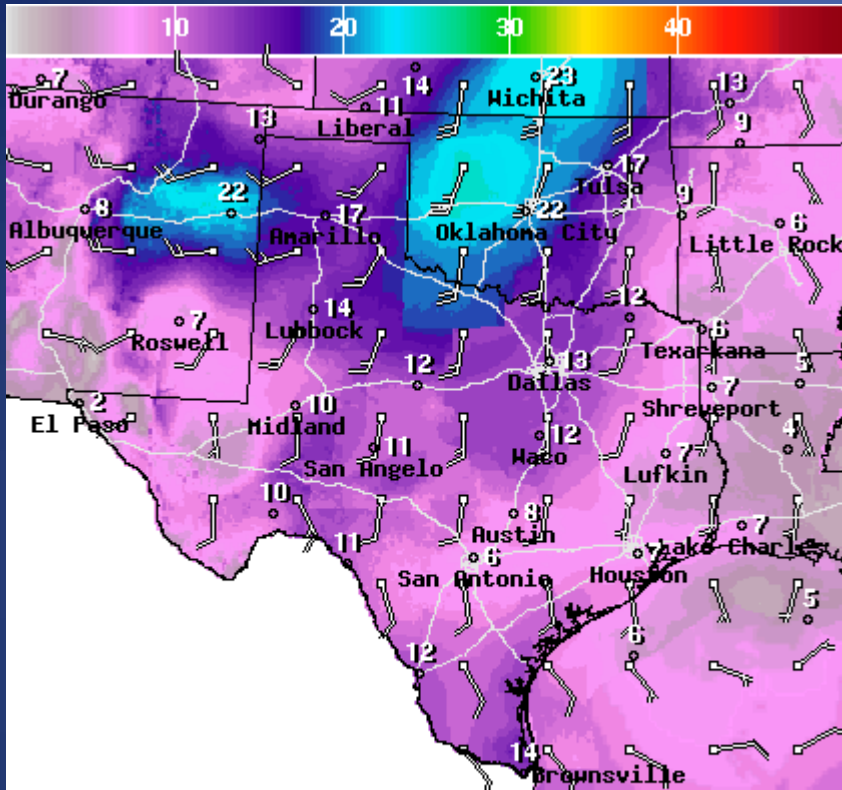


Highs



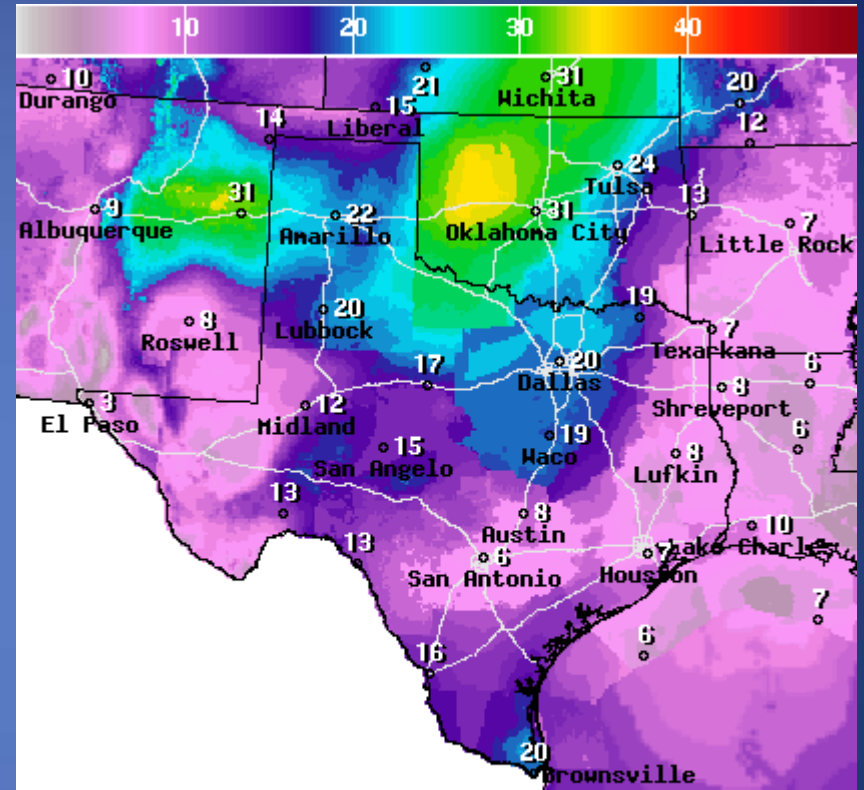
Lows

Weather Forecast



WindSpd(Kts) & WindDir For Sun Mar 19 2017 5PM EDT
 (Sun Mar 19 2017 21Z)
 National Digital Forecast Database
 07z issuance Graphic created-Mar 19 3:33AM EDT

Wind Speeds



Wind Gust(Kts) Sun Mar 19 2017 5PM EDT
 (Sun Mar 19 2017 21Z)
 National Digital Forecast Database
 07z issuance Graphic created-Mar 19 3:35AM EDT

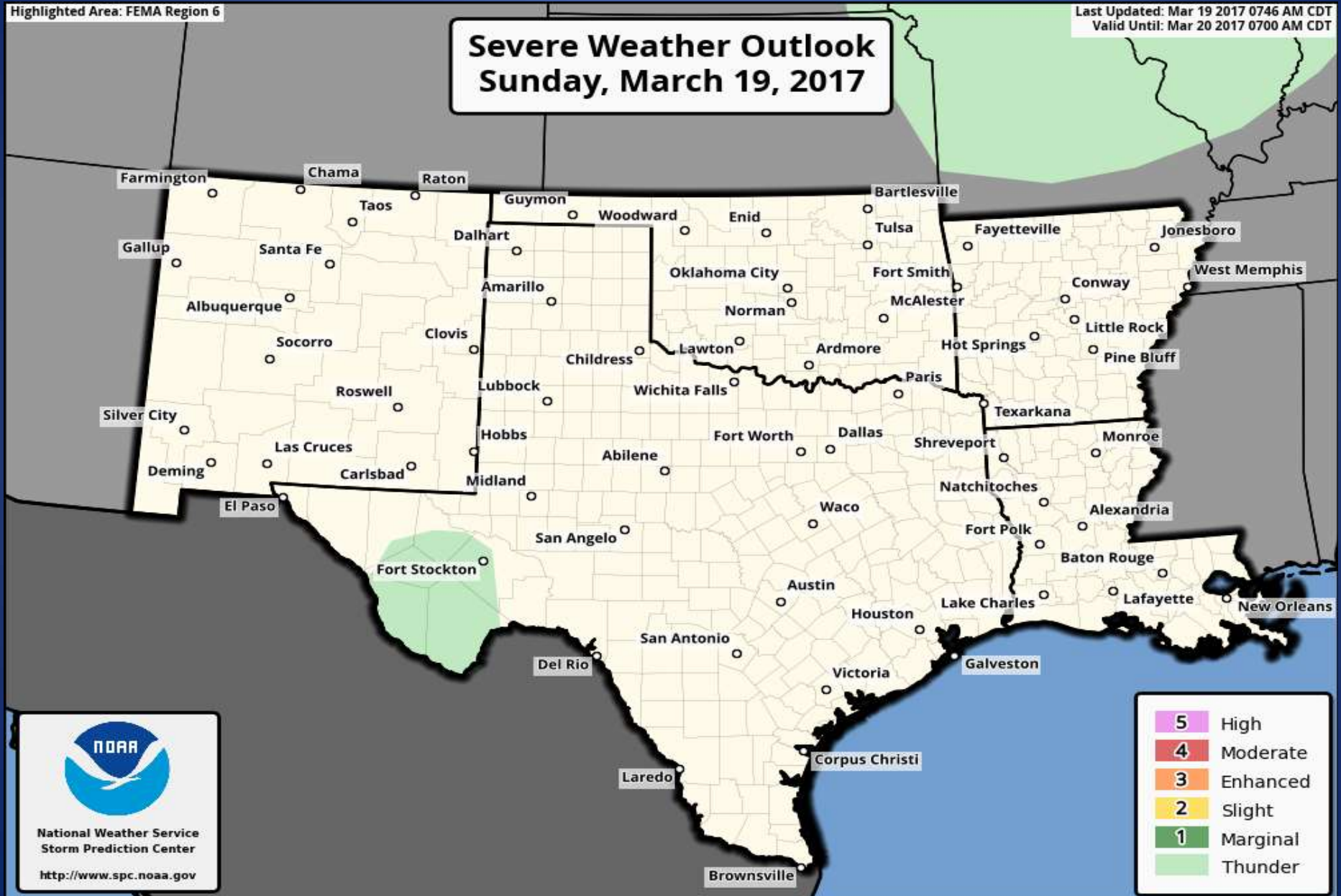
Gusts

Hazardous Weather

Highlighted Area: FEMA Region 6

Last Updated: Mar 19 2017 0746 AM CDT
Valid Until: Mar 20 2017 0700 AM CDT

Severe Weather Outlook Sunday, March 19, 2017

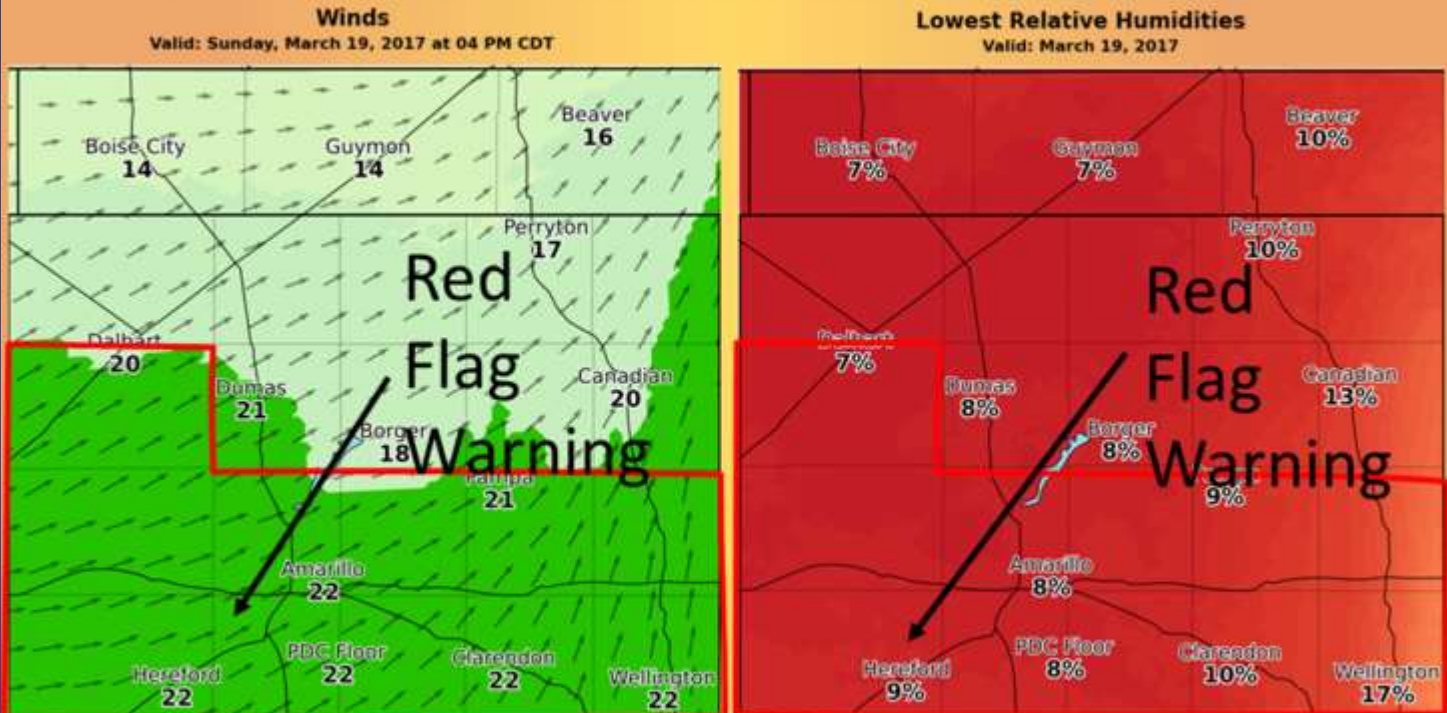


5	High
4	Moderate
3	Enhanced
2	Slight
1	Marginal
	Thunder

Hazardous Weather

Marginally Critical Fire Weather Today Across the South and West

Current Forecast for Winds and Minimum Relative Humidity This Afternoon



Red Flag Warning in Effect Today



National Weather Service - Amarillo

Issued: 3/19/2017 3:03 AM



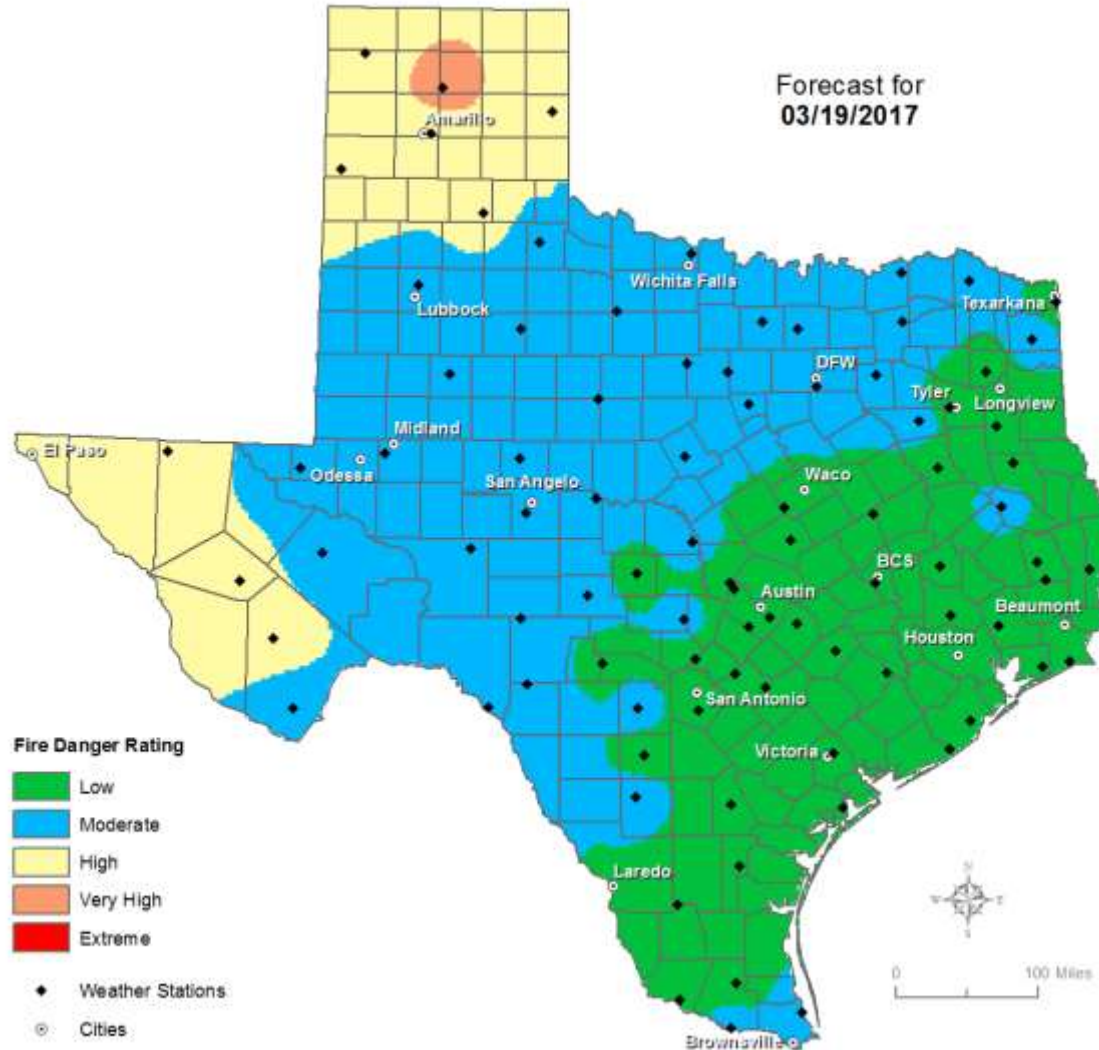
A Red Flag Warning has been issued until this evening for the southern and western Texas Panhandle for marginally critical fire weather conditions. High temperatures today will be in the upper 80s to the middle 90s with minimum afternoon relative humidities of 5 to 15 percent. 20 foot wind speeds will be from the southwest around 15 to 25 mph with gusts near 35 mph.

Weather Warning/Advisories Issued

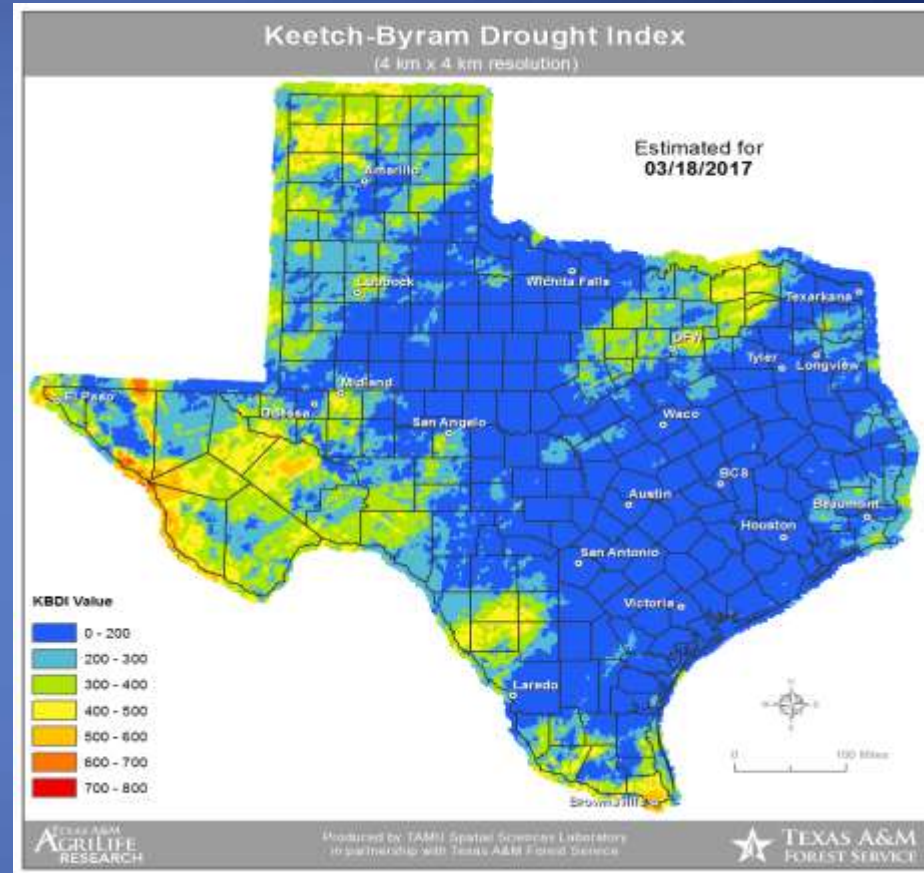
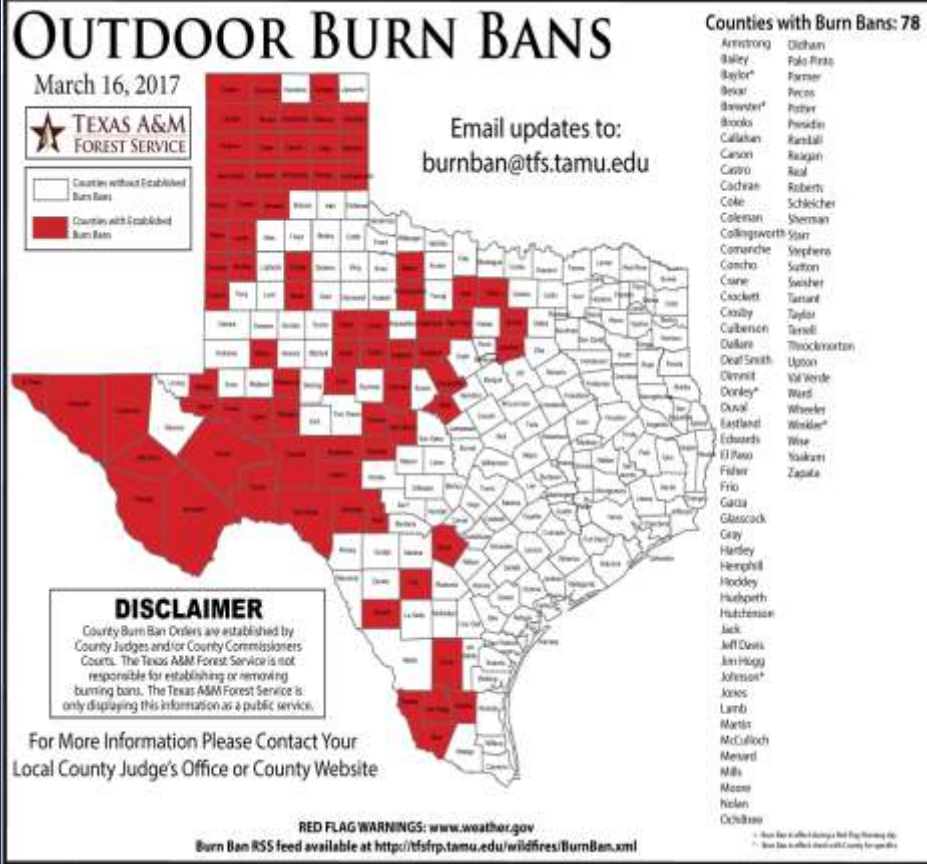
DATE	WARNING TYPE	LOCATION
03/18/17	Flood Warning Continues	Guadalupe River Near Bloomington affecting Calhoun, Refugio and Victoria Counties
03/19/17	Dense Fog Advisory	Austin, Bee, Brazoria, Brazos, Burleson, Chambers, Colorado, Fort Bend, Galveston, Goliad, Grimes, Hardin, Harris, Houston, Jackson, Jasper, Jefferson, Jim Wells, Kleberg, Liberty, Live Oak, Madison, Matagorda, Montgomery, Newton Orange, Nueces, Polk, Refugio, San Patricio, San Jacinto, Trinity, Tyler, Walker, Waller, Washington, Wharton, and Victoria Counties

Fire Danger Forecast

Forecast Fire Danger



Burn Bans and KBDI INDEX

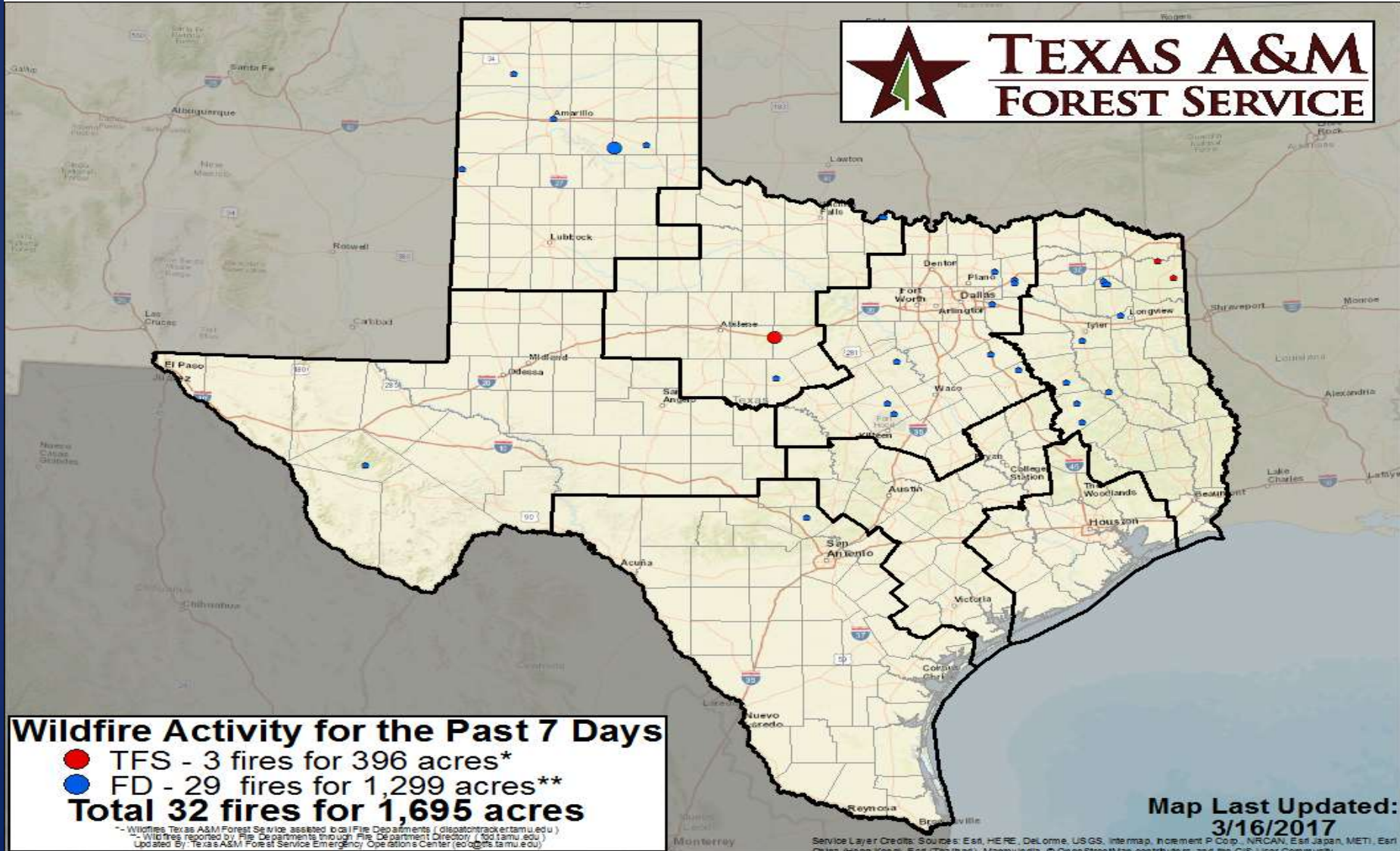


Fire Weather Warnings/Watches/Statements

DATE	WARNING TYPE	LOCATION
	Fire Danger Statement	Bailey, Briscoe, Castro, Childress, Cochran, Cottle, Crosby, Dallam, Dickens, Floyd, Garza, Hale, Hall, Hansford, Hemphill, Hockley, Hutchinson, Lamb, Lipscomb, Lubbock, Lynn, Motley, Moore, Ochiltree, Parmer, Roberts, Sherman, Swisher, Terry and Yoakum
	Red Flag Warning	Armstrong, Carson, Collingsworth, Deaf Smith, Donley, Gray, Hartley, Oldham, Potter, Randall and Wheeler, Baylor, Foard, Hardeman, Knox and Wilbarger Counties

Fire Activity (*Last 24 Hours)

Reports 337 (no change) fires and 528,823 (no change) acres destroyed this year. There are 78 (no change) counties with burn bans. The Keetch-Byram Drought Index list 3 (no change) counties with an average over 400.



Training

DATES		TITLE	COURSE	LOCATION
03/18/17	03/19/17	Search and Rescue in Community Disasters	PER-334	Laredo

Statewide Significant Events

DATE(S)		LOCATION	EVENT
02/27/17	03/19/17	Fort Worth	Professional Bull Riders
03/06/17	03/30/17	South Padre Island	City of South Padre Island 2017 Spring Break *Texas Week*
03/07/17	03/26/17	Houston	Houston Livestock Show and Rodeo
03/12/17	03/26/17	Austin	South by Southwest SXSW
03/13/17	03/19/17	Austin	SXSW
03/18/17	03/19/17	Waco	Heart of Texas Airshow
03/19/17	03/19/17	Houston	Tour de Houston
03/19/17	03/19/17	Waco	Star of Texas Fair and Rodeo