

Texas Department of Public Safety Texas Division of Emergency Management

Texas State Operations Center



Situation Awareness Brief



Saturday, March 18th 2017
As of 0900 CST

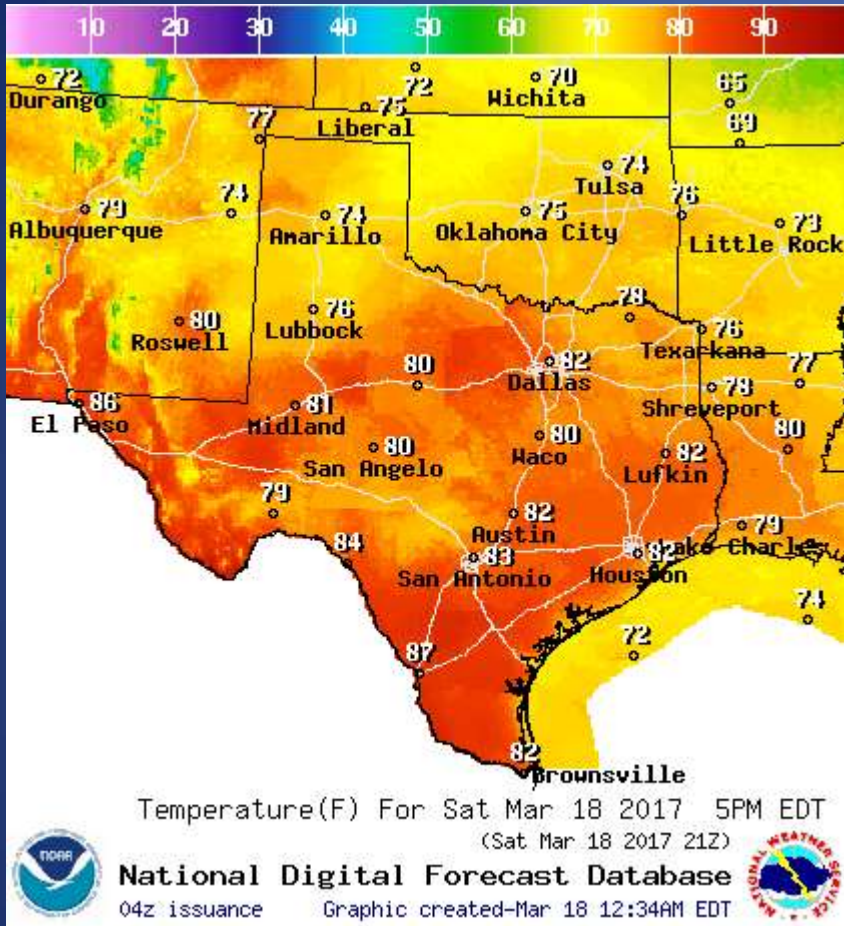
Incidents Reported to the State Operations Center (last 24 hours)

DATE	EVENT / INCIDENT	LOCATION (City/County)	Final Report: Y/N
03/17/17	Initial Report of a Road Closure (FM 1147) with HazMAT	DeWitt County	N
03/17/17	Initial and Final Report of the Petro Fire	Randall County	Y
03/17/17	Initial Report of the Bower City Fire	Gray County	N
03/17/17	Final Report of the Bower City Fire	Gray County	Y
03/17/17	Silver Alert Activation for the Travis County Sheriff's Office	Travis County	N
03/17/17	Silver Alert Discontinuation for the Travis County Sheriff's Office	Travis County	Y
03/17/17	Final Report of the Road Closure (FM 1147) with HazMat	DeWitt County	Y

Informational Products Distributed by the State Operations Center

DATE	SUBJECT
03/18/17	Daily NWS Threat Brief for Saturday, March 18, 2017 for FEMA Region 6

Weather Forecast

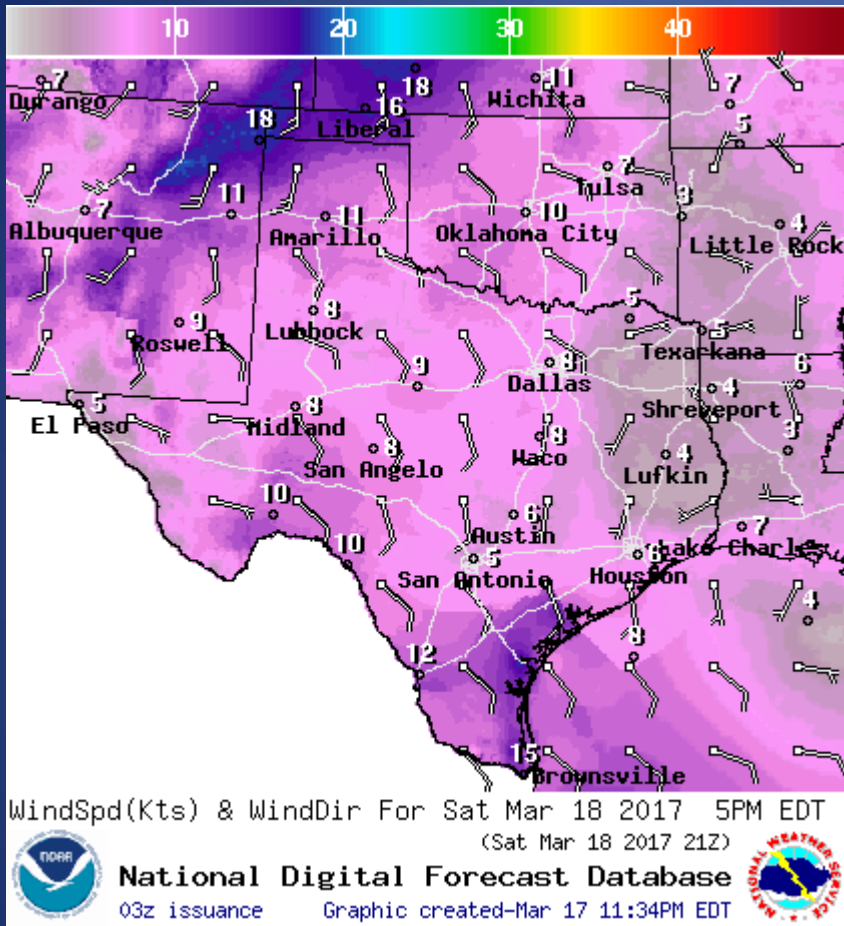


Highs

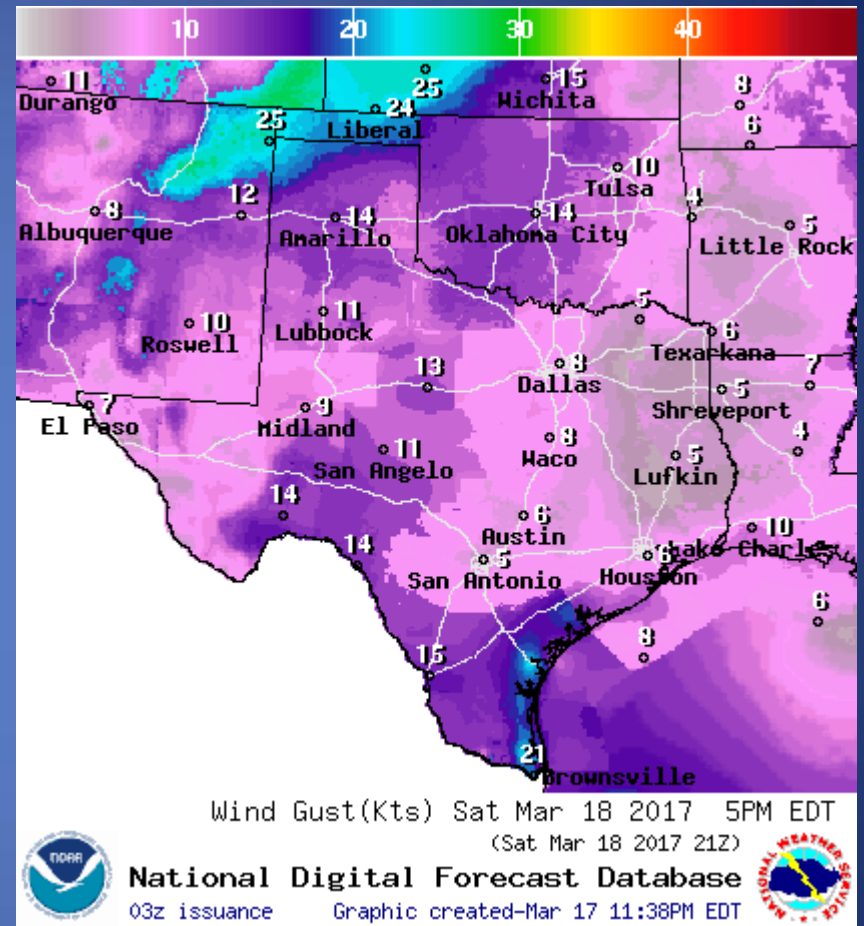


Lows

Weather Forecast



Wind Speeds



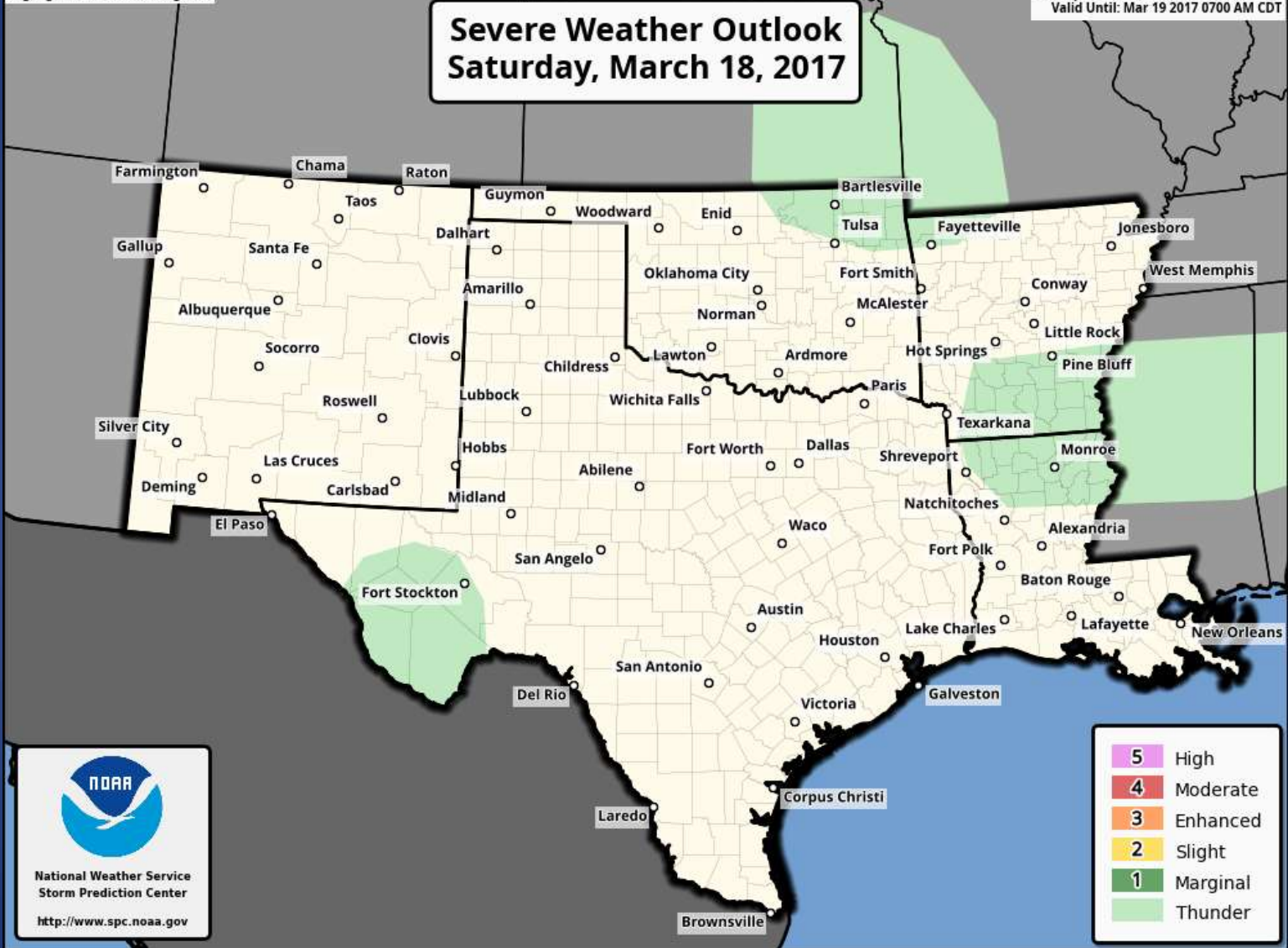
Gusts

Hazardous Weather

Highlighted Area: FEMA Region 6

Last Updated: Mar 18 2017 1239 AM CDT
Valid Until: Mar 19 2017 0700 AM CDT

Severe Weather Outlook Saturday, March 18, 2017



National Weather Service
Storm Prediction Center

<http://www.spc.noaa.gov>

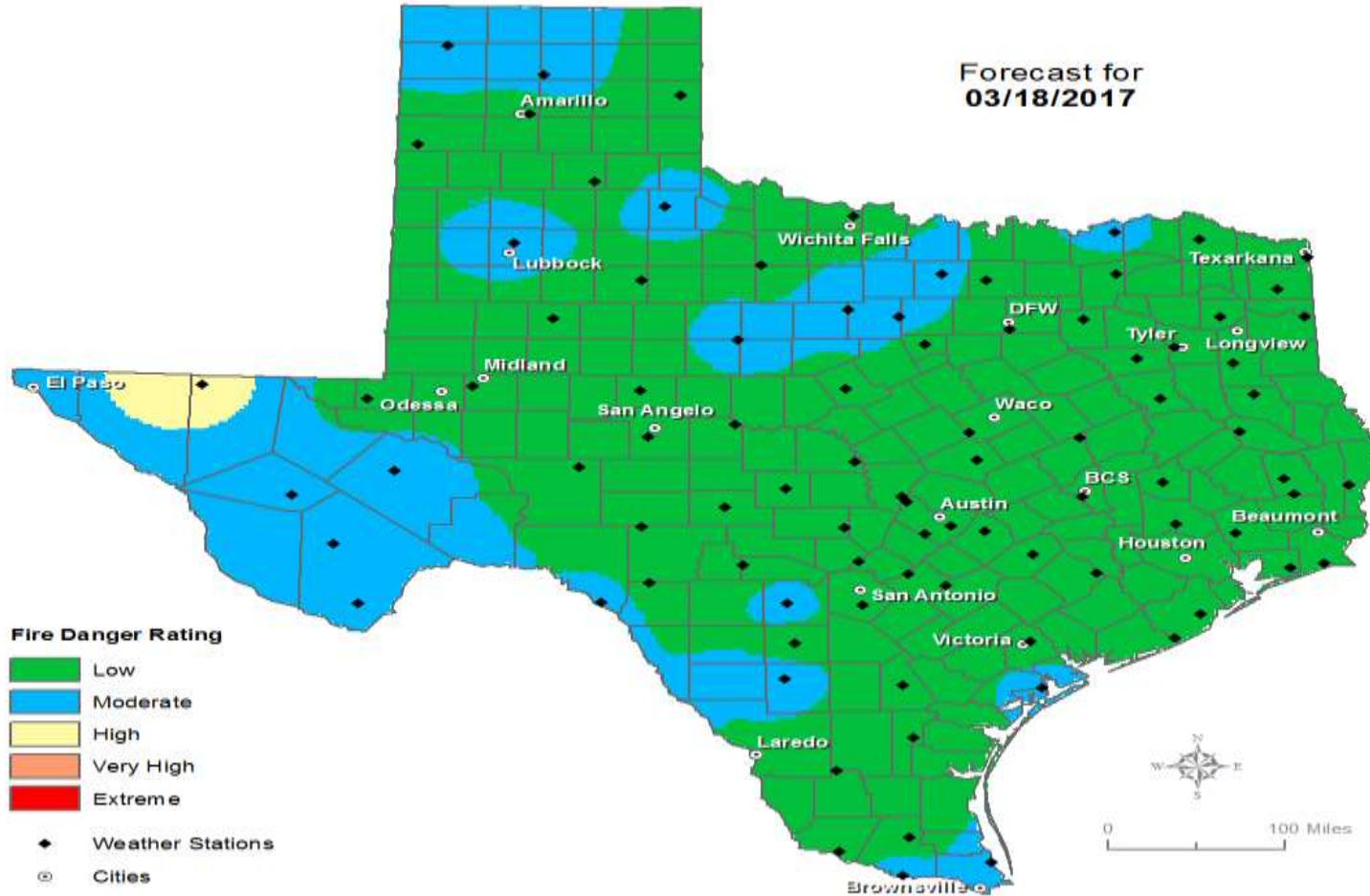
Weather Warning/Advisories Issued

DATE	WARNING TYPE	LOCATION
03/17/17	Flood Warning Continues	Guadalupe River Near Bloomington affecting Calhoun, Refugio and Victoria Counties
03/18/17	Dense Fog Advisory	Austin, Bailey, Brazoria, Brazos, Burleson, Chambers, Cochran, Colorado, Crosby, Floyd, Fort Bend, Galveston, Garza, Grimes, Hale, Hardin, Harris, Hockley, Houston, Jackson, Jasper, Jefferson, Lamb, Liberty, Lubbock, Lynn, Madison, Matagorda, Montgomery, Newton, Orange, Polk, San Jacinto, Terry, Trinity, Tyler, Walker, Waller, Washington, Wharton and Yoakum Counties

Fire Danger Forecast

Forecast Fire Danger

Forecast for
03/18/2017



Burn Bans and KBDI INDEX

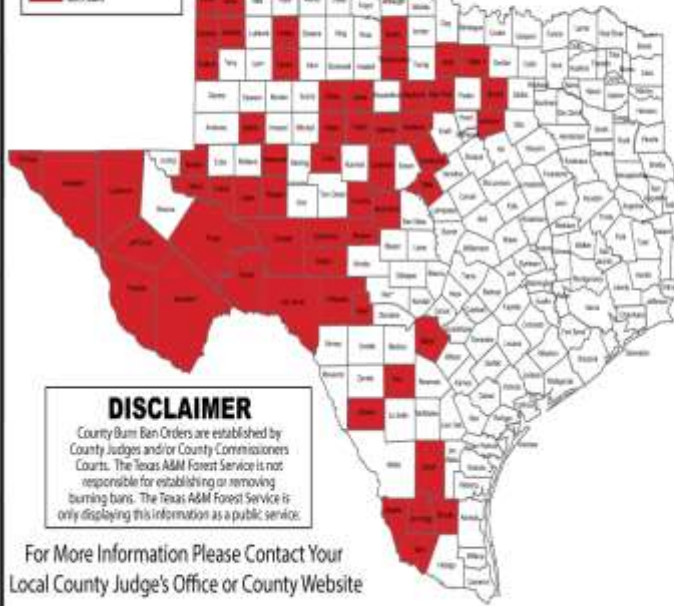
OUTDOOR BURN BANS

March 16, 2017



Counties without Established Burn Bans
Counties with Established Burn Bans

Email updates to:
burnban@tfs.tamu.edu



Counties with Burn Bans: 78

- Armedong
- Bailey
- Bayler*
- Bexar
- Brewster*
- Brooks
- Callahan
- Carson
- Castro
- Cochran
- Coke
- Coleman
- Collingsworth
- Comanche
- Concho
- Crane
- Crockett
- Crosby
- Culberson
- Dallas
- Deaf Smith
- Dimmit
- Donley*
- Duval
- Eastland
- Edwards
- El Paso
- Fisher
- Frio
- Gaucha
- Glasscock
- Griev
- Hartley
- Hemphill
- Hockley
- Hudspeth
- Hudspeth
- Hutchinson
- Jack
- Jeff Davis
- Jim Hogg
- Johnson*
- Jones
- Lamb
- Martin
- McCulloch
- Menard
- Mills
- Moores
- Nolan
- Ochiltree
- Oldham
- Palo Pinto
- Parmer
- Pecos
- Potter
- Presidio
- Randall
- Reagan
- Real
- Roberts
- Schleicher
- Sherman
- Starr
- Stephens
- Sutton
- Swisher
- Tarrant
- Taylor
- Terrell
- Throckmorton
- Upton
- Val Verde
- Ward
- Wheeler
- Winkler*
- Wise
- Yoakum
- Zapata

DISCLAIMER

County Burn Ban Orders are established by County Judges and/or County Commissioners Courts. The Texas A&M Forest Service is not responsible for establishing or removing burning bans. The Texas A&M Forest Service is only displaying this information as a public service.

For More Information Please Contact Your Local County Judge's Office or County Website

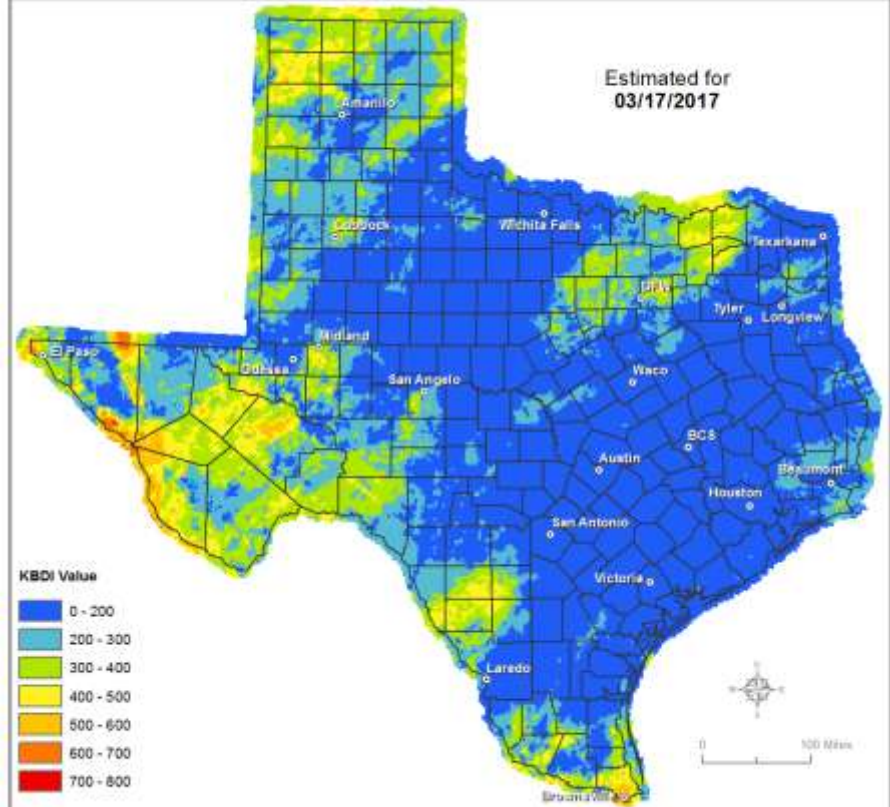
RED FLAG WARNINGS: www.weather.gov
Burn Ban RSS feed available at <http://tfsftp.tamu.edu/wildfires/BurnBan.xml>

* Burn Bans are County or City/County Orders
* Burn Bans are County or City/County Orders

Keetch-Byram Drought Index

(4 km x 4-km resolution)

Estimated for
03/17/2017



KBDI Value

- 0 - 200
- 200 - 300
- 300 - 400
- 400 - 500
- 500 - 600
- 600 - 700
- 700 - 800

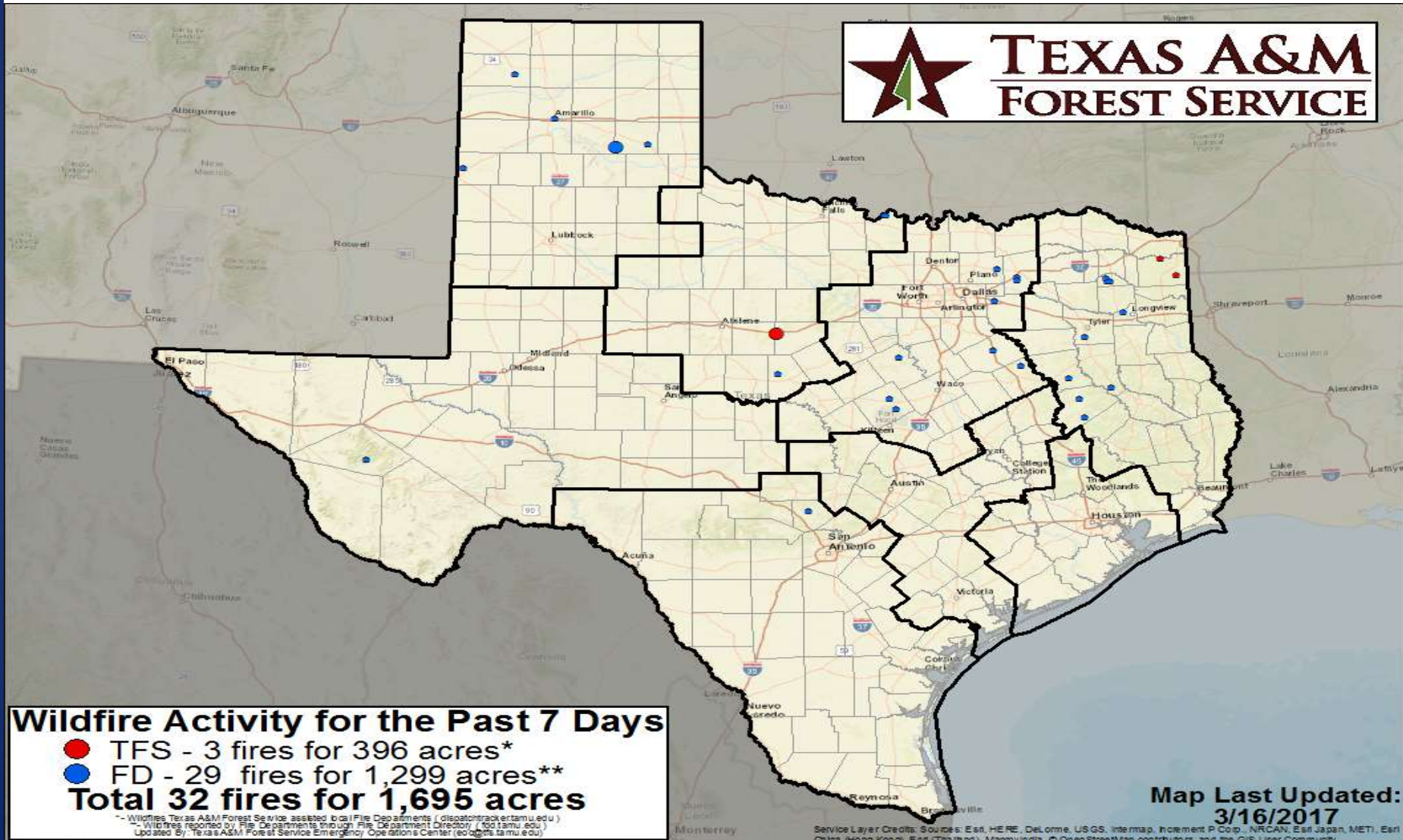


Produced by TAMU Spatial Sciences Laboratory
in partnership with Texas A&M Forest Service.



Fire Activity (*Last 24 Hours)

Reports 337 (no change) fires and 528,823 (no change) acres destroyed this year. There are 78 (no change) counties with burn bans. The Keetch-Byram Drought Index list 3 (no change) counties with an average over 400.



Training

DATES		TITLE	COURSE	LOCATION
03/17/17	03/18/17	Medical Management of Chemical, Biological, Radiological, Nuclear, and Explosive (CBRNE) Events	PER-211	San Antonio
03/18/17	03/19/17	Search and Rescue in Community Disasters	PER-334	Laredo

Exercises

DATE(S)		AGENCY/LOCATION	EXERCISE
03/18/17	03/18/17	Cameron County/San Benito	Drill: Operation Healthcare Preparedness Spring Break 2017

Statewide Significant Events

DATE(S)		LOCATION	EVENT
02/27/17	03/19/17	Fort Worth	Professional Bull Riders Rodeo
03/06/17	03/30/17	South Padre Island	City of South Padre Island 2017 Spring Break *Texas Week*
03/07/17	03/26/17	Houston	Houston Livestock Show and Rodeo
03/08/17	03/18/17	Mercedes	2017 Rio Grande Valley Livestock Show and Rodeo
03/12/17	03/26/17	Austin	South by Southwest SXSW
03/18/17	03/19/17	Waco	Heart of Texas Airshow