

Texas Department of Public Safety Texas Division of Emergency Management

Texas State Operations Center



Situation Awareness Brief



Friday, March 17th 2017
As of 0900 CST

Informational Products

Distributed by the State Operations Center

DATE	SUBJECT
03/16/17	NWS Fort Worth- Probabilistic Hydrologic Outlook- For The Sabine River Basin in North Texas
03/16/17	Texas Flood Response Mapping Project TTX Invitation
03/16/17	NWS Houston/Galveston- Probabilistic Hydrologic Outlook- For The Lavaca-Navidad River Basin in Southeast Texas
03/16/17	NWS Houston/Galveston -Probabilistic Hydrologic Outlook for the San Bernard River Basin in Southeast Texas
03/16/17	NWS Houston/Galveston- Probabilistic Hydrologic Outlook- Colorado River Basin
03/16/17	NWS Corpus Christi- Probabilistic Hydrologic Outlook for the Guadalupe River Basin in South Texas
03/16/17	NWS Corpus Christi- Probabilistic Hydrologic Outlook- For The San Antonio River Basin in South Texas
03/16/17	NWS Corpus Christi- Probabilistic Hydrologic Outlook- For The Nueces River Basin in South Texas
03/16/17	NWS Houston/Galveston-Probabilistic Hydrologic Outlook- For The San Jacinto River Basin in Southeast Texas
03/16/17	NWS Houston/Galveston- Probabilistic Hydrologic Outlook- For Harris County Watersheds in Southeast Texas

Informational Products

Distributed by the State Operations Center

DATE	SUBJECT
03/16/17	NWS El Paso- Weather Hazards Outlook for Thursday March 16, 2017
03/16/17	NWS Houston Galveston- Probabilistic Hydrologic Outlook For The Brazos River Basin in Southeast Texas
03/16/17	NWS Houston/Galveston- Probabilistic Hydrologic Outlook- For The Trinity River Basin in Southeast Texas
03/16/17	NWS Norman- Probabilistic Hydrologic Outlook- For The Brazos River Basin in Western North Texas
03/16/17	NWS San Angelo- Probabilistic Hydrologic Outlook- For The Brazos River Basin in West Central Texas
03/16/17	Statewide Pre-Planned Events List for March 16 2017
03/16/17	Statewide Pre-Planned Events Schedule and Map of Venues of 30,000 and Above Near Railroads for Week of 16 March 2017
03/16/17	NWS Austin/San Antonio- Probabilistic Hydrologic Outlook- Colorado River Basin in South Central Texas
03/16/17	NWS Austin/San Antonio - Probabilistic Hydrologic Outlook - Guadalupe River Basin, South Central TX
03/16/17	NWS Austin/San Antonio-Probabilistic Hydrologic Outlook for the San Antonio River Basin in South Central Texas

Informational Products

Distributed by the State Operations Center

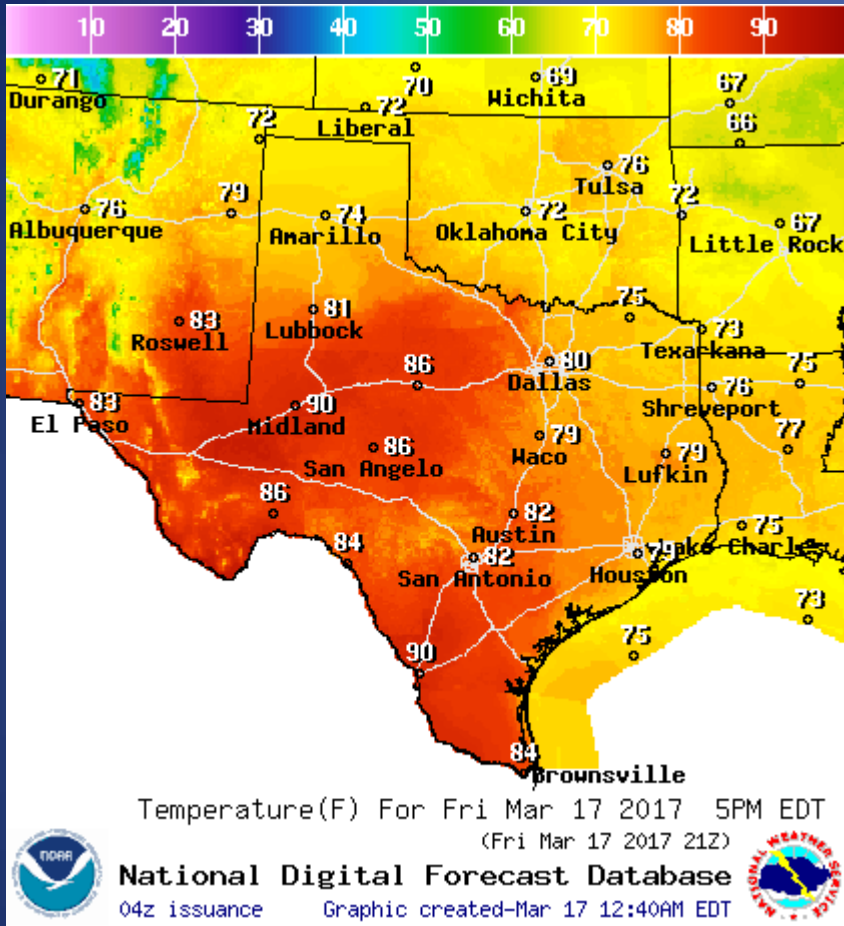
DATE	SUBJECT
03/16/17	NWS Austin/San Antonio- Probabilistic Hydrologic Outlook- For The Nueces River Basin in South Central Texas
03/16/17	NWS Austin/San Antonio- Probabilistic Hydrologic Outlook- Colorado River Basin
03/16/17	NWS Austin/San Antonio- Probabilistic Hydrologic Outlook-Pecos River Basin in South Central Texas
03/16/17	NWS Lake Charles- Weekly Webinar Slides 3/16/2017
03/16/17	NWS Corpus Christi Hydrologic Statement for the Guadalupe River at Victoria
03/17/17	FEMA Region 6 Daily Situation Awareness Brief
03/17/17	NWS Shreveport, LA: Probabilistic Hydrologic Outlook for the Neches River Basin of East Texas
03/17/17	NWS Shreveport, LA: Probabilistic Hydrologic Outlook for the Sabine River Basin of East Texas
03/17/17	NWS San Angelo: Probabilistic Hydrologic Outlook for the Colorado River Basin in West Central Texas
03/17/17	NWS Midland/Odessa: Probabilistic Hydrologic Outlook for the Colorado and Pecos River Basins in West Texas

Informational Products

Distributed by the State Operations Center

DATE	SUBJECT
03/17/17	NWS Fort Worth: Probabilistic Hydrologic Outlook for the Brazos River Basin in North Texas
03/17/17	NWS Fort Worth: Probabilistic Hydrologic Outlook for the Trinity River Basin in North Texas
03/17/17	Daily NWS Threat Brief for Friday, March 17, 2017 for FEMA Region 6

Weather Forecast

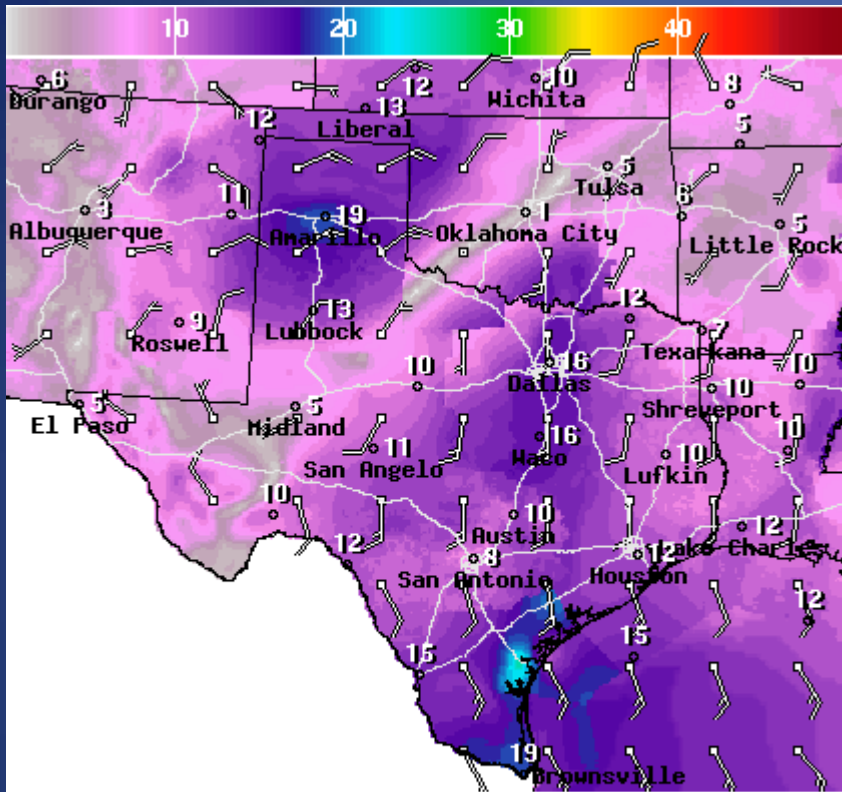


Highs



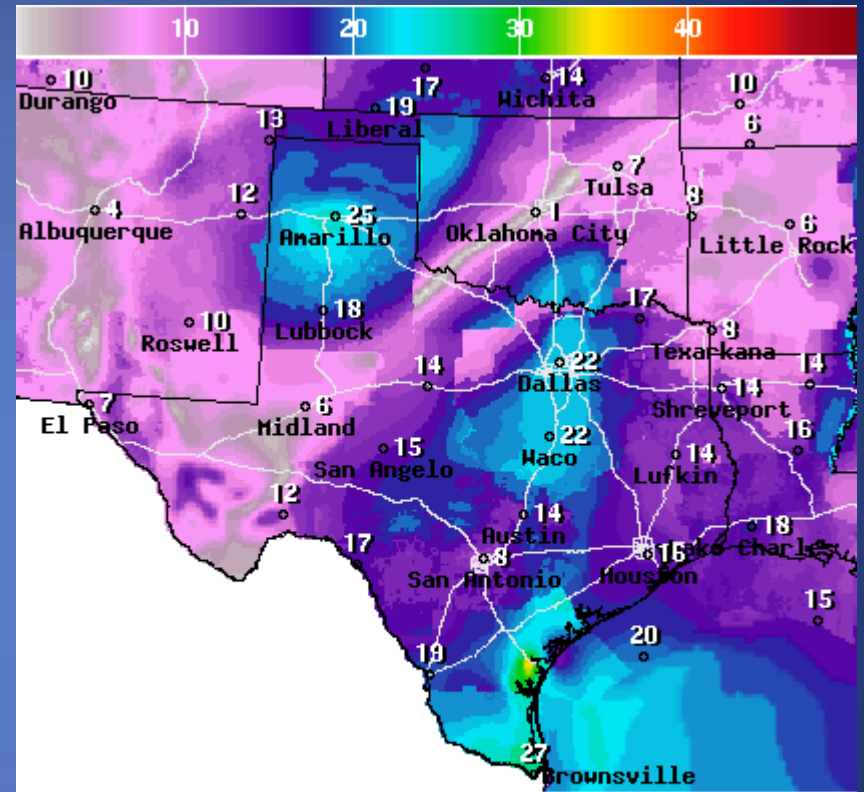
Lows

Weather Forecast



 National Digital Forecast Database
04z issuance Graphic created-Mar 17 12:53AM EDT 

Wind Speeds



 National Digital Forecast Database
03z issuance Graphic created-Mar 16 11:58PM EDT 

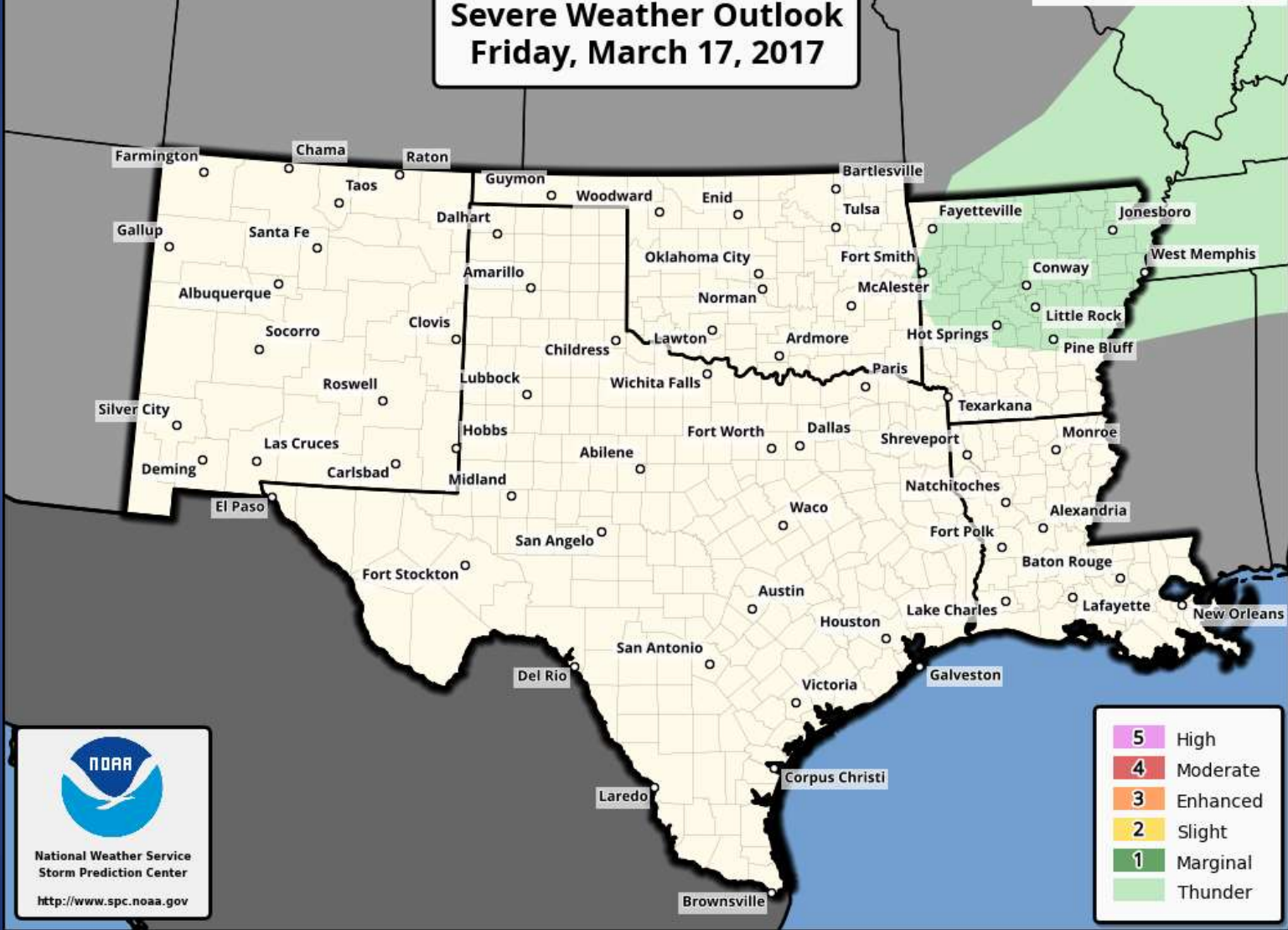
Gusts

Hazardous Weather

Highlighted Area: FEMA Region 6

Last Updated: Mar 17 2017 1256 AM CDT
Valid Until: Mar 18 2017 0700 AM CDT

Severe Weather Outlook Friday, March 17, 2017



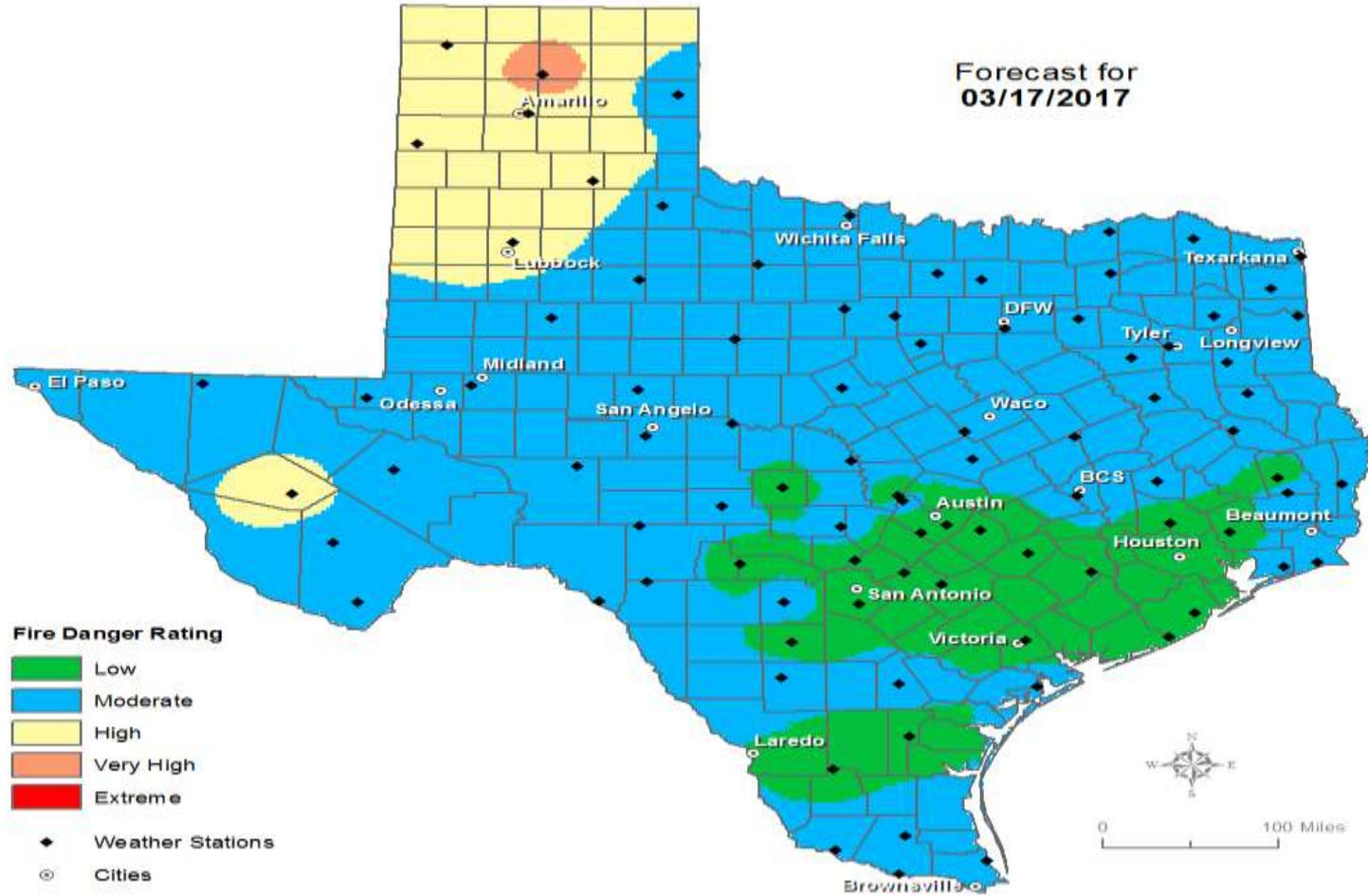
Weather Warning/Advisories Issued

DATE	WARNING TYPE	LOCATION
03/16/17	Flood Warning Extended	Guadalupe River Near Bloomington affecting Calhoun, Refugio and Victoria Counties
03/16/17	Flood Warning Continues	Guadalupe River Near Bloomington affecting Calhoun, Refugio and Victoria Counties

Fire Danger Forecast

Forecast Fire Danger

Forecast for
03/17/2017



Burn Bans and KBDI INDEX

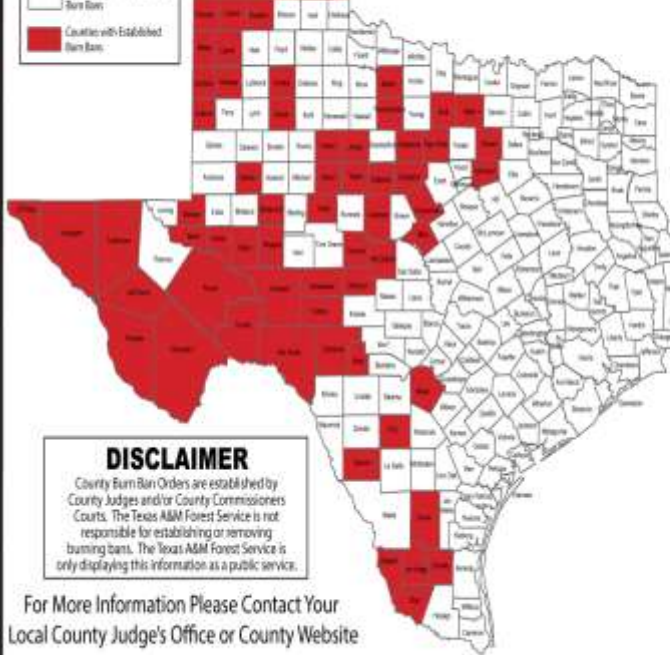
OUTDOOR BURN BANS

March 16, 2017



Counties without Established Burn Bans
Counties with Established Burn Bans

Email updates to:
burnban@tfs.tamu.edu



Counties with Burn Bans: 78

- Armonring
- Bailey
- Baylor*
- Bexar
- Brewster*
- Brooks
- Carlsbad
- Canon
- Castro
- Cochran
- Coke
- Coleman
- Collingsworth
- Comanche
- Concho
- Cone
- Crockett
- Crosby
- Callahan
- Dallas
- Deaf Smith
- Donner
- Donley*
- Duval
- Eastland
- Edwards
- El Paso
- Fisher
- Frio
- Garza
- Glasscock
- Gray
- Hartley
- Hemphill
- Hockley
- Hudspeth
- Hutchinson
- Jack
- Jeff Davis
- Jim Hogg
- Julesburg*
- Jones
- Lamb
- Martin
- McCulloch
- Mansard
- Mills
- Moore
- Nolan
- Ochiltree
- Oldham
- Palo Pinto
- Parker
- Pecos
- Potter
- Presidio
- Randall
- Reagan
- Real
- Roberts
- Schlesher
- Sherman
- Star
- Stephens
- Sutton
- Swisher
- Tarrant
- Taylor
- Texas
- Throckmorton
- Upton
- Val Verde
- Ward
- Wheeler
- Wheeler*
- Wise
- Yakoma
- Zapala

* Not for official Agency Red Flag Warning use
* Double check county with County Website

DISCLAIMER

County Burn Ban Orders are established by County Judges and/or County Commissioners Courts. The Texas A&M Forest Service is not responsible for establishing or removing burning bans. The Texas A&M Forest Service is only displaying this information as a public service.

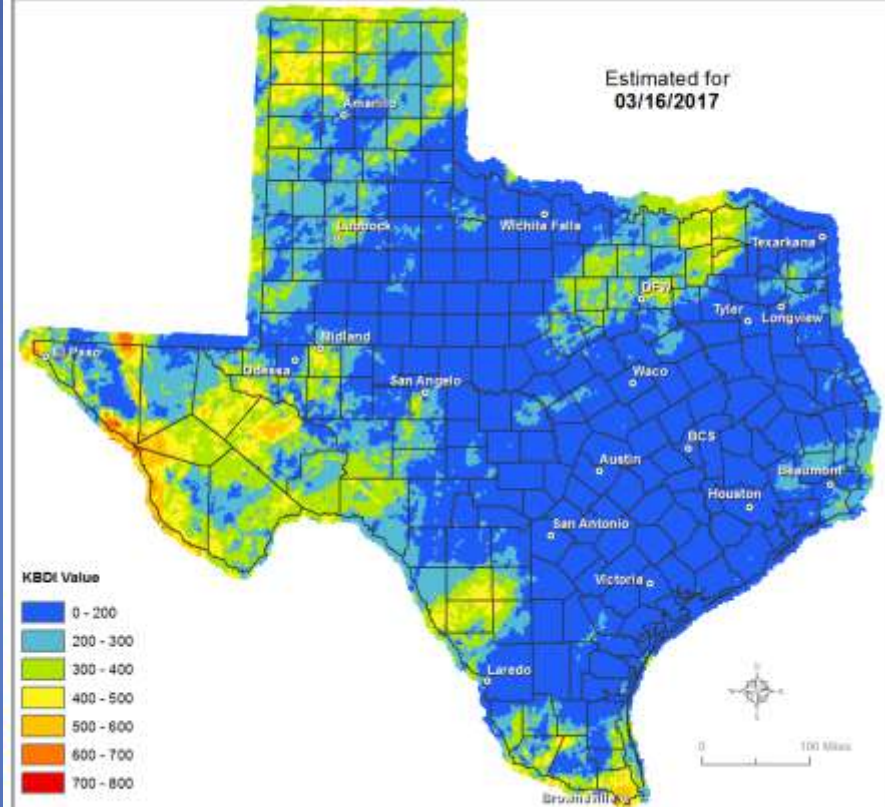
For More Information Please Contact Your Local County Judge's Office or County Website

RED FLAG WARNINGS: www.weather.gov
Burn Ban RSS feed available at <http://tfsfrp.tamu.edu/wildfires/BurnBan.xml>

Keetch-Byram Drought Index

(4 km x 4 km resolution)

Estimated for
03/16/2017



KBDI Value

- 0 - 200
- 200 - 300
- 300 - 400
- 400 - 500
- 500 - 600
- 600 - 700
- 700 - 800



Produced by TAMU Spatial Sciences Laboratory in partnership with Texas A&M Forest Service

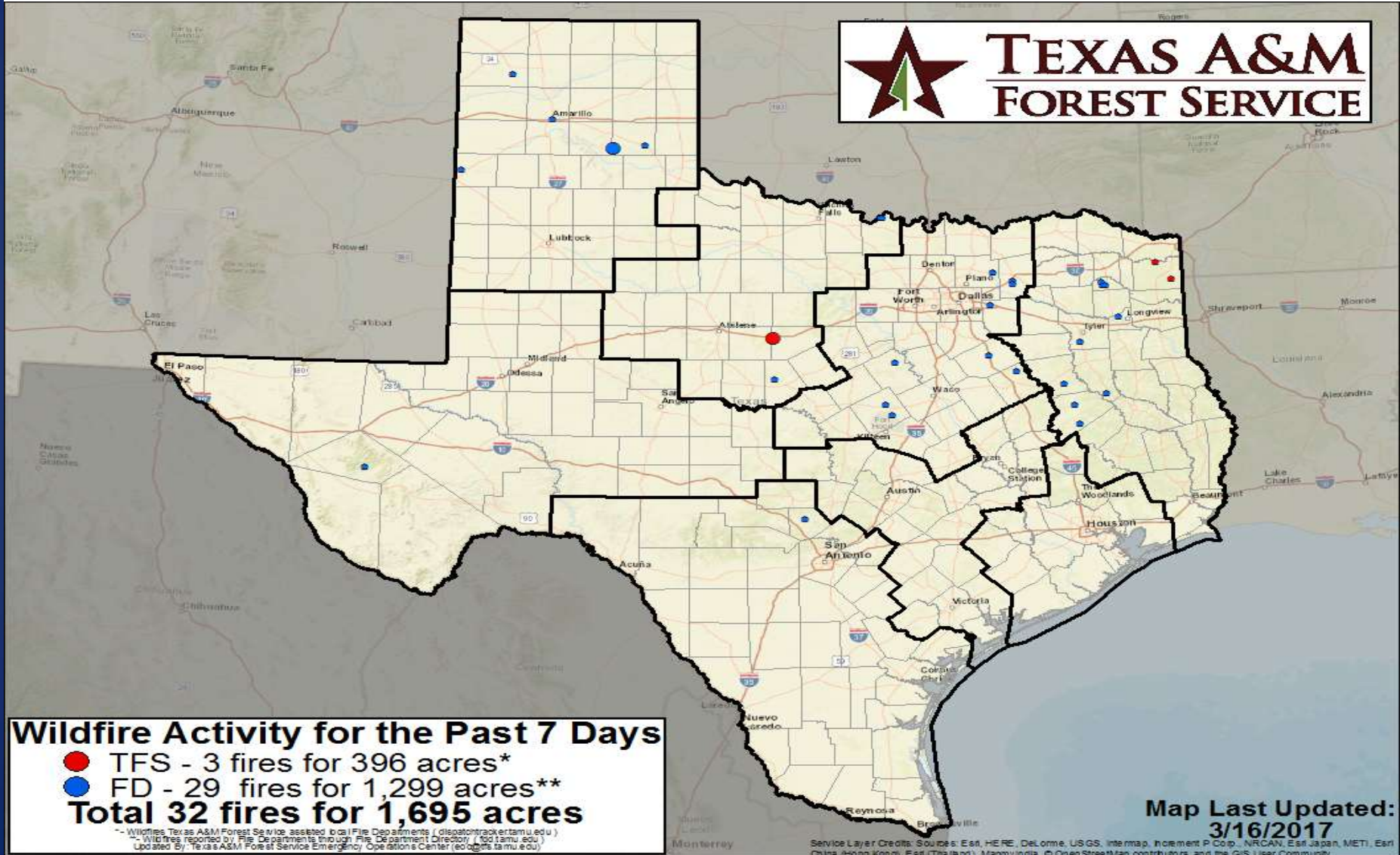


Fire Weather Warnings/Watches/Statements

DATE	WARNING TYPE	LOCATION
03/17/17	Fire Danger Statement	Armstrong, Carson, Dallam, Deaf Smith, Hansford, Hartley, Hutchinson, Moore, Oldman, Potter, Randall and Sherman Counties

Fire Activity (*Last 24 Hours)

Reports 337 (+1) fires and 528,823(+3) acres destroyed this year. There are 78 (+2) counties with burn bans. The Keetch-Byram Drought Index list 3 (no change) counties with an average over 400.



Training

DATES		TITLE	COURSE	LOCATION
03/13/17	03/17/17	HazMat Emergency Response Technician	H-301	Dallas
03/14/17	03/17/17	Managing the Lost Person Incident (MLPI)	MLPI	San Antonio
03/15/17	03/17/17	Intermediate Incident Command System for Expanding Incidents	G-300	San Angelo
03/16/17	03/17/17	Medical Countermeasures: Points of Dispensing (POD), Planning and Response	MGT-319	Dallas
03/16/17	03/17/17	Intermediate Incident Command System for Expanding Incidents	G-300	Paris
03/17/17	03/18/17	Medical Management of Chemical, Biological, Radiological, Nuclear, and Explosive (CBRNE) Events	PER-211	San Antonio

Statewide Significant Events

DATE(S)		LOCATION	EVENT
02/27/17	03/19/17	Fort Worth	Professional Bull Riders Rodeo
03/06/17	03/30/17	South Padre Island	City of South Padre Island 2017 Spring Break *Texas Week*
03/07/17	03/26/17	Houston	Houston Livestock Show and Rodeo
03/08/17	03/18/17	Mercedes	2017 Rio Grande Valley Livestock Show and Rodeo
03/12/17	03/26/17	Austin	South by Southwest SXSW